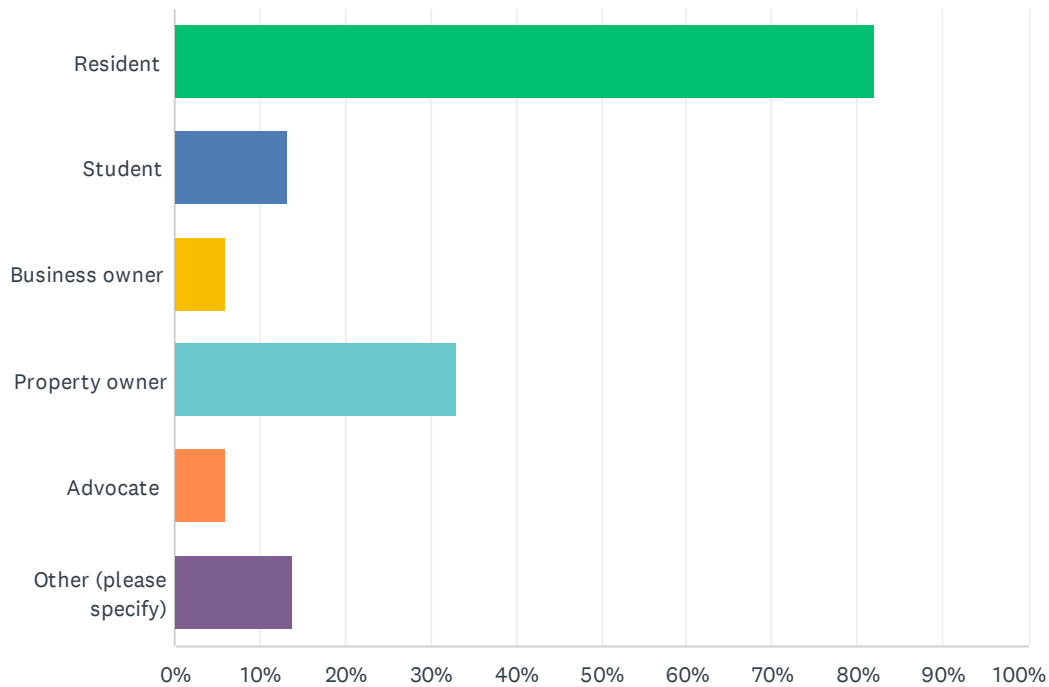


# Q1 What is your tie to the West Area? Please select all that apply.

Answered: 589    Skipped: 1



ANSWER CHOICES	RESPONSES	
Resident	82.00%	483
Student	13.24%	78
Business owner	5.94%	35
Property owner	33.11%	195
Advocate	5.94%	35
Other (please specify)	13.92%	82
Total Respondents: 589		

#	OTHER (PLEASE SPECIFY)	DATE
1	Worker	10/10/2022 11:44 AM
2	Work	3/28/2022 6:45 PM
3	Employee	3/16/2022 8:27 AM
4	Grandma	3/13/2022 9:48 PM
5	Teacher	3/13/2022 6:58 PM
6	teacher	3/11/2022 11:15 AM
7	teacher	3/10/2022 3:40 PM
8	Employed	3/10/2022 1:06 PM

# West Area Neighborhoods Specific Plan Catalytic Corridors Survey

9	I work in this area.	3/10/2022 10:24 AM
10	work there	3/10/2022 10:16 AM
11	Employment	3/10/2022 9:33 AM
12	Work	3/10/2022 9:30 AM
13	Work west of 99	3/10/2022 9:12 AM
14	Employed	3/10/2022 9:02 AM
15	Work	3/10/2022 8:50 AM
16	work	3/10/2022 8:40 AM
17	educator	3/10/2022 8:24 AM
18	work	3/10/2022 8:09 AM
19	Work in this area	3/10/2022 8:04 AM
20	Work	3/10/2022 7:54 AM
21	Teacher	3/10/2022 7:52 AM
22	I have worked in the area for 23 years.	3/10/2022 7:47 AM
23	Work	3/10/2022 7:35 AM
24	School employee	3/10/2022 7:32 AM
25	Work in that area	3/10/2022 7:30 AM
26	Work in Central School District	3/10/2022 7:13 AM
27	Work in the area	3/10/2022 7:12 AM
28	In-laws	3/10/2022 6:59 AM
29	Work	3/10/2022 5:21 AM
30	Work	3/10/2022 5:16 AM
31	Have children who attend schools	3/10/2022 12:23 AM
32	Work in the district	3/9/2022 10:29 PM
33	Work and athletics	3/9/2022 10:21 PM
34	Teacher	3/9/2022 10:04 PM
35	Parent of 2 students at Central High School	3/9/2022 9:05 PM
36	Work	3/9/2022 8:58 PM
37	I Work west of 99	3/9/2022 8:54 PM
38	Teacher at Central East High School	3/9/2022 8:40 PM
39	Work	3/9/2022 8:38 PM
40	Educator	3/9/2022 7:58 PM
41	Work at school	3/9/2022 7:43 PM
42	Employee	3/9/2022 7:35 PM
43	Work	3/9/2022 7:31 PM
44	Parent	3/9/2022 7:29 PM
45	volunteer work	3/9/2022 7:23 PM
46	Employee	3/9/2022 7:21 PM

# West Area Neighborhoods Specific Plan Catalytic Corridors Survey

47	Educator on the west side of 99	3/9/2022 7:14 PM
48	Work	3/9/2022 7:06 PM
49	Place of employment	3/9/2022 6:58 PM
50	Work	3/9/2022 6:51 PM
51	Work	3/9/2022 6:50 PM
52	I work there	3/9/2022 6:25 PM
53	Retiree of Central Unified	3/9/2022 6:23 PM
54	Work at school	3/9/2022 6:03 PM
55	Employee	3/9/2022 6:00 PM
56	Teacher	3/9/2022 5:55 PM
57	Work	3/9/2022 5:48 PM
58	Work in area	3/9/2022 5:41 PM
59	Work for Central Unified	3/9/2022 5:25 PM
60	Work	3/9/2022 5:15 PM
61	I am a School Nurse for Central Unified for 25 years	3/9/2022 5:11 PM
62	Teacher	3/5/2022 12:28 PM
63	Teacher	3/5/2022 12:24 PM
64	Teacher	3/5/2022 8:12 AM
65	Employee	3/5/2022 7:38 AM
66	shields aslan bryan	3/5/2022 7:15 AM
67	Employee	3/5/2022 2:52 AM
68	I've lived west of 99 since 1982	3/4/2022 11:04 PM
69	Work	3/4/2022 10:49 PM
70	Work	3/4/2022 10:33 PM
71	Work	3/4/2022 9:44 PM
72	Employee	3/4/2022 9:17 PM
73	Play	3/4/2022 8:54 PM
74	Commercial Broker for the property located at the NEC of Shields and Polk.	3/3/2022 11:53 AM
75	Former resident with family still in area	3/3/2022 11:42 AM
76	Ice Hockey at Gateway Ice Center	3/3/2022 6:57 AM
77	N/A	3/2/2022 11:17 PM
78	Employee	3/2/2022 8:52 PM
79	Employee in the area	3/2/2022 7:13 PM
80	Employee	3/2/2022 6:35 PM
81	Parent to a student	3/2/2022 3:12 PM
82	I work near	3/2/2022 1:55 PM

## Q2 What are your cross-streets? ex. Ashlan & Cornelia This helps us know if we are receiving input from all over the Plan Area

Answered: 585    Skipped: 5

#	RESPONSES	DATE
1	Barstow & Veterans	9/9/2023 2:05 PM
2	Shaw and Rialto	3/16/2023 7:27 PM
3	Bullard & Bryan	3/15/2023 5:13 PM
4	Corneli/Dakota	10/10/2022 11:44 AM
5	Shaw & Polk	4/6/2022 8:19 PM
6	Polk & Dakota	4/4/2022 7:08 AM
7	off of Cornelia btwn Ashlan & Shaw	4/2/2022 5:54 AM
8	Brawley and Olive	3/29/2022 2:00 PM
9	Shields & Brawley	3/28/2022 6:45 PM
10	Bullard & Polk	3/28/2022 5:47 AM
11	Shields/Blythe	3/24/2022 5:02 PM
12	Bullard & Dante	3/21/2022 11:52 PM
13	Bullard & Carnegie	3/20/2022 7:29 PM
14	Bullard and Grantland	3/20/2022 6:13 PM
15	Polk and dakota	3/19/2022 2:07 PM
16	Ashlan & cornelia	3/18/2022 6:47 PM
17	Bryan & Gettysburg	3/17/2022 11:39 PM
18	Shields and Brawley	3/17/2022 6:53 PM
19	Clinton and Valentine	3/17/2022 1:38 PM
20	Shaw & Bryan	3/17/2022 10:19 AM
21	Clinton/Blythe	3/17/2022 10:14 AM
22	Polk & Corona	3/16/2022 8:26 PM
23	Clinton & Valentine	3/16/2022 3:24 PM
24	Bryan & Gettysburg	3/16/2022 1:09 PM
25	Bryan + Gettysburg	3/16/2022 12:54 PM
26	Shield & Brawley	3/16/2022 12:19 PM
27	Shields and Grantland, Herndon and 99	3/16/2022 8:27 AM
28	Marks & clinton	3/15/2022 10:41 PM
29	Herndon and spruce	3/15/2022 6:46 PM
30	Garfield and Barstow	3/15/2022 1:02 PM
31	Shields & valentine	3/15/2022 9:16 AM



# West Area Neighborhoods Specific Plan Catalytic Corridors Survey

32	Blythe & Dakota	3/15/2022 7:15 AM
33	Ashlan & Cornelia	3/15/2022 2:37 AM
34	Ashland and Cornelia	3/14/2022 11:24 PM
35	Gettysburg & Polk	3/14/2022 11:21 PM
36	Polk and McKinley	3/14/2022 10:45 PM
37	Alluvial/Milburn	3/14/2022 9:09 PM
38	Ashlan and Hayes	3/14/2022 8:37 PM
39	Polk & Dakota	3/14/2022 6:26 PM
40	Belmont and Blythe	3/14/2022 6:03 PM
41	Clinton & Valentine	3/14/2022 6:01 PM
42	Clinton and Blythe	3/14/2022 5:13 PM
43	Polk & ashlan	3/14/2022 8:31 AM
44	Herndon/Barstow	3/14/2022 7:55 AM
45	Ashland and Cornelia	3/14/2022 4:10 AM
46	Grantland Herndon	3/13/2022 9:48 PM
47	Barstow & grantland	3/13/2022 9:35 PM
48	Bullard & Garfield	3/13/2022 9:26 PM
49	Ashlan and Cornelia	3/13/2022 8:42 PM
50	Ashlan and Blythe	3/13/2022 8:11 PM
51	Teague Elementary	3/13/2022 6:58 PM
52	Ashlan & Cornelia	3/13/2022 6:12 PM
53	Grantland & Bullard	3/13/2022 2:10 PM
54	Bullard&Grantland	3/13/2022 9:35 AM
55	Polk/clinton	3/13/2022 9:32 AM
56	Shaw & 99	3/13/2022 7:12 AM
57	Shaw & Bryan	3/12/2022 11:11 PM
58	McKinley & Brawley	3/12/2022 3:26 PM
59	Bullard & Grantland	3/12/2022 1:49 PM
60	Dakota and Polk	3/12/2022 12:06 PM
61	Herndon and 99	3/11/2022 8:24 PM
62	Grantland and Bullard	3/11/2022 7:05 PM
63	shaw and grateland	3/11/2022 6:26 PM
64	Ashlan & Cornelia	3/11/2022 5:10 PM
65	Clinton and brawley	3/11/2022 4:38 PM
66	Clinton and brawley	3/11/2022 4:33 PM
67	Gettysburg and Ashlan	3/11/2022 4:04 PM
68	Grantland & Bullard	3/11/2022 3:02 PM
69	Grantland/bullard	3/11/2022 2:46 PM

# West Area Neighborhoods Specific Plan Catalytic Corridors Survey

70	Herndon and Milburn	3/11/2022 2:40 PM
71	Clinton and Cornelia	3/11/2022 1:08 PM
72	Shaw and grantland	3/11/2022 11:58 AM
73	Dakota and Blythe	3/11/2022 11:44 AM
74	Grantland/Roberts	3/11/2022 11:34 AM
75	clinton and cornelia	3/11/2022 11:15 AM
76	Shaw polk	3/11/2022 10:48 AM
77	Herndon and 99	3/11/2022 9:33 AM
78	Milburn and Herndon	3/11/2022 9:05 AM
79	Grantland & Ashlan	3/11/2022 6:09 AM
80	Shaw and Grantland	3/11/2022 5:57 AM
81	McKinley and Polk	3/11/2022 5:30 AM
82	Clinton and Brawley	3/11/2022 5:29 AM
83	Gettysburg and Bryan	3/10/2022 7:57 PM
84	Valentine & Shields	3/10/2022 7:55 PM
85	Shields & Brawley	3/10/2022 7:52 PM
86	Brawley & Blythe/ Shields & Dakota	3/10/2022 7:43 PM
87	Bullard & Grantland	3/10/2022 7:41 PM
88	Shaw & Barstow	3/10/2022 6:47 PM
89	Shaw and Hayes	3/10/2022 6:23 PM
90	McKinley & Cornelia	3/10/2022 5:27 PM
91	herndon/milburn	3/10/2022 5:10 PM
92	Sierra and Polk	3/10/2022 4:38 PM
93	Polk and Clinton	3/10/2022 3:40 PM
94	Bryan and Bullard	3/10/2022 3:39 PM
95	Gettysburg and Polk	3/10/2022 3:18 PM
96	Hayes& ashlan	3/10/2022 3:17 PM
97	Bullard and Grantland	3/10/2022 3:15 PM
98	Dakota and Polk	3/10/2022 3:12 PM
99	Dakota milburn	3/10/2022 3:06 PM
100	Clinton/ blythe	3/10/2022 2:59 PM
101	Shaw/ Island water park	3/10/2022 2:10 PM
102	West Veterans and Barstow/Bullard	3/10/2022 1:41 PM
103	Olive and Cornelia	3/10/2022 1:32 PM
104	Polk and Gettysburg	3/10/2022 1:06 PM
105	Ashlan & Cornelia	3/10/2022 1:02 PM
106	Bullard and Bryan	3/10/2022 1:00 PM
107	Barstow & Contessa	3/10/2022 12:45 PM

# West Area Neighborhoods Specific Plan Catalytic Corridors Survey

108	Shaw & Polk	3/10/2022 12:44 PM
109	Shields& Brawley	3/10/2022 12:41 PM
110	Shields & Brawley	3/10/2022 12:21 PM
111	ashlan and bryan	3/10/2022 12:21 PM
112	Shaw and Bryan	3/10/2022 11:09 AM
113	Ashland & Bryan	3/10/2022 10:39 AM
114	Herndon & Hayes	3/10/2022 10:24 AM
115	Blythe/Clinton	3/10/2022 10:16 AM
116	Shaw & Bryan	3/10/2022 10:00 AM
117	Palm and Belmont	3/10/2022 9:53 AM
118	Polk & Ashlan	3/10/2022 9:34 AM
119	Shields and Garfield	3/10/2022 9:33 AM
120	Kearney and Westlawn	3/10/2022 9:30 AM
121	Clinton & Polk	3/10/2022 9:20 AM
122	Dakota and Brawley	3/10/2022 9:19 AM
123	Shaw and Polk	3/10/2022 9:12 AM
124	Blythe and shields/ashlan	3/10/2022 9:09 AM
125	Herndon & Polk	3/10/2022 9:05 AM
126	Shields & Cornelia	3/10/2022 9:04 AM
127	Clinton & Milburn	3/10/2022 9:02 AM
128	Blythe and Dakota	3/10/2022 9:00 AM
129	Shields and Blythe	3/10/2022 8:54 AM
130	Gettysburg and Bryan	3/10/2022 8:52 AM
131	Bryan & Gettysburg	3/10/2022 8:50 AM
132	Bullard & Grantland	3/10/2022 8:46 AM
133	Church & Elm	3/10/2022 8:46 AM
134	Shields & Valentine & Polk between Clinton & McKinley	3/10/2022 8:40 AM
135	Shields and valentine	3/10/2022 8:37 AM
136	Ashlan & Polk	3/10/2022 8:34 AM
137	Blythe & Brawley	3/10/2022 8:33 AM
138	Shaw and Grantland	3/10/2022 8:24 AM
139	Ashlan & Blythe	3/10/2022 8:18 AM
140	Olive & Polk	3/10/2022 8:17 AM
141	Clinton & Polk	3/10/2022 8:13 AM
142	Grantland and Barstow	3/10/2022 8:12 AM
143	Barstow & Contessa - across from water park	3/10/2022 8:12 AM
144	shields & grantland	3/10/2022 8:09 AM
145	Ashlan and Cornelia	3/10/2022 8:05 AM

# West Area Neighborhoods Specific Plan Catalytic Corridors Survey

146	Brawley and California	3/10/2022 8:04 AM
147	Clinton and West	3/10/2022 8:01 AM
148	Ashlan and polk	3/10/2022 7:56 AM
149	McKinley & Blythe	3/10/2022 7:56 AM
150	Shields and Brawley	3/10/2022 7:56 AM
151	Polk and Gettysburg	3/10/2022 7:54 AM
152	Polk and Gettysburg	3/10/2022 7:52 AM
153	Polk and Clinton	3/10/2022 7:47 AM
154	Shaw and Grantland	3/10/2022 7:45 AM
155	Floyd & Shaw	3/10/2022 7:38 AM
156	Blythe & Clinton	3/10/2022 7:36 AM
157	Shields and Brawley	3/10/2022 7:36 AM
158	Polk and Dakota	3/10/2022 7:36 AM
159	Brawley/180	3/10/2022 7:35 AM
160	Grantland and 99	3/10/2022 7:32 AM
161	Ashlan & Polk	3/10/2022 7:30 AM
162	Shields & Valentine	3/10/2022 7:24 AM
163	Clinton & Blyth	3/10/2022 7:20 AM
164	Ashlan/Cornelia	3/10/2022 7:16 AM
165	Ashlan n Bryan	3/10/2022 7:13 AM
166	Clinton/Blythe	3/10/2022 7:12 AM
167	Ashlan & Holand	3/10/2022 7:09 AM
168	Olive and Brawley	3/10/2022 6:59 AM
169	Dakota/Brawley	3/10/2022 6:53 AM
170	Ashlan and Cornelia	3/10/2022 6:41 AM
171	Ashland & Polk	3/10/2022 6:31 AM
172	Bullard & Carnegie	3/10/2022 6:30 AM
173	Ashland & Grantland	3/10/2022 6:12 AM
174	Belmont and Olive	3/10/2022 5:57 AM
175	Shields & Bryan	3/10/2022 5:21 AM
176	Florence and tulip	3/10/2022 5:16 AM
177	Bryan & Shaw	3/10/2022 5:01 AM
178	Bryan & Ashlan	3/10/2022 4:29 AM
179	Figarden & Millburn	3/10/2022 3:28 AM
180	Clinton and brawly	3/10/2022 1:16 AM
181	Bullard & Grantland	3/10/2022 1:11 AM
182	Ashlan/cornelia	3/10/2022 12:23 AM
183	Clinton & Blyth	3/9/2022 11:41 PM

# West Area Neighborhoods Specific Plan Catalytic Corridors Survey

184	Shaw and Grantland	3/9/2022 11:28 PM
185	Grantland and Bullard	3/9/2022 11:04 PM
186	Shaw & Hayes	3/9/2022 10:58 PM
187	Gettysburg & Bryan	3/9/2022 10:46 PM
188	Shields and valentine	3/9/2022 10:41 PM
189	Brawley and Clinton	3/9/2022 10:35 PM
190	Blythe between Clinton and Shields	3/9/2022 10:29 PM
191	Grantland & Bullard	3/9/2022 10:25 PM
192	Milburn and Herndon	3/9/2022 10:21 PM
193	Biola and shaw	3/9/2022 10:19 PM
194	Shaw and Bryan	3/9/2022 10:13 PM
195	Clinton and marks	3/9/2022 10:11 PM
196	Ashlan and Milburn	3/9/2022 10:04 PM
197	McKinley & Polk	3/9/2022 9:58 PM
198	Shaw grantland	3/9/2022 9:56 PM
199	Shield and blythe	3/9/2022 9:33 PM
200	Clinton and Brawley	3/9/2022 9:20 PM
201	Mckinley and marks	3/9/2022 9:14 PM
202	Clinton and Brawley	3/9/2022 9:13 PM
203	Contessa & Barstow	3/9/2022 9:11 PM
204	Milburn and Herndon	3/9/2022 9:05 PM
205	Ashlan and Polk	3/9/2022 8:59 PM
206	Shaw and Polk	3/9/2022 8:58 PM
207	180 fwy / Brawley	3/9/2022 8:54 PM
208	McKinley & Garfield	3/9/2022 8:54 PM
209	Polk and Dakota	3/9/2022 8:49 PM
210	Cornelia and Dakota	3/9/2022 8:40 PM
211	Ashlan & Cornelia	3/9/2022 8:39 PM
212	Clinton and Cornelia	3/9/2022 8:38 PM
213	Marks and Olive, Herndon and Milburn	3/9/2022 8:28 PM
214	Dakota & polk	3/9/2022 8:27 PM
215	Polk and gettysburg	3/9/2022 8:21 PM
216	Ashlan and olinda	3/9/2022 8:20 PM
217	Shields and Cornelia	3/9/2022 8:19 PM
218	Bullard and Polk	3/9/2022 8:15 PM
219	Dakota & Blythe	3/9/2022 8:12 PM
220	Ashlan & Polk	3/9/2022 8:06 PM
221	W. Palo Alto and Polk	3/9/2022 8:03 PM

# West Area Neighborhoods Specific Plan Catalytic Corridors Survey

222	Gettysburg & Hayes	3/9/2022 7:58 PM
223	Mckinnley & Blythe	3/9/2022 7:58 PM
224	Herndon/Hayes	3/9/2022 7:57 PM
225	Gettysburg and Bryan	3/9/2022 7:53 PM
226	Herndon & Milburn	3/9/2022 7:52 PM
227	Ashlan & cornelia	3/9/2022 7:50 PM
228	Bryan and Gettysburg	3/9/2022 7:50 PM
229	Herndon and Riverside Drive	3/9/2022 7:50 PM
230	Barstow & Cornelia	3/9/2022 7:50 PM
231	Gettysburg & Hayes	3/9/2022 7:45 PM
232	Brawley and saginaw	3/9/2022 7:44 PM
233	Weldin area work site	3/9/2022 7:43 PM
234	Clinton & Cornelia	3/9/2022 7:41 PM
235	Gettysburg & Hayes	3/9/2022 7:38 PM
236	McKinley and Cornelia	3/9/2022 7:37 PM
237	Brawley and shields	3/9/2022 7:36 PM
238	Polk and clinton	3/9/2022 7:35 PM
239	Island water park way and contessa	3/9/2022 7:34 PM
240	Bryan & Gettysburg	3/9/2022 7:31 PM
241	Herndon and polk	3/9/2022 7:30 PM
242	McKinley and Cornelia	3/9/2022 7:29 PM
243	Gettysburg/hayes	3/9/2022 7:26 PM
244	Golden state and Barstow and Bullard and Dante	3/9/2022 7:24 PM
245	Shields and Brawley	3/9/2022 7:24 PM
246	Ashlan and Cornelia	3/9/2022 7:23 PM
247	Polk between Ashlan and Gettysburg	3/9/2022 7:22 PM
248	Kearney and Westlawn	3/9/2022 7:21 PM
249	Shields & Valentines	3/9/2022 7:20 PM
250	Clinton and Valentine	3/9/2022 7:16 PM
251	Ashlan and Bryan	3/9/2022 7:14 PM
252	Dakota&hayes	3/9/2022 7:12 PM
253	Dakota n brawley	3/9/2022 7:12 PM
254	Shaw & Cornelia	3/9/2022 7:12 PM
255	Bryan & Shaw	3/9/2022 7:10 PM
256	Polk and ashlan	3/9/2022 7:08 PM
257	Blythe & Clinton	3/9/2022 7:08 PM
258	Jensen and Monroe	3/9/2022 7:06 PM
259	Ashlan & Blythe	3/9/2022 7:04 PM

# West Area Neighborhoods Specific Plan Catalytic Corridors Survey

260	Ashlan & Cornelia	3/9/2022 7:00 PM
261	Grantland & Bullard	3/9/2022 6:59 PM
262	Grantland & shield	3/9/2022 6:59 PM
263	Shaw and Polk	3/9/2022 6:58 PM
264	Shaw and Polk	3/9/2022 6:58 PM
265	Belmont & Cornelia	3/9/2022 6:55 PM
266	Ashlan & Polk	3/9/2022 6:55 PM
267	Ashlan and cornelia	3/9/2022 6:51 PM
268	Polk / Gettysburg	3/9/2022 6:50 PM
269	Clinton & Blythe	3/9/2022 6:45 PM
270	Polk & Hayes	3/9/2022 6:44 PM
271	Bradley & Clinton	3/9/2022 6:39 PM
272	Ashlan & Cornelia	3/9/2022 6:38 PM
273	Grantland & Barstow	3/9/2022 6:38 PM
274	Clinton & Brawley	3/9/2022 6:35 PM
275	Ashlan & Hayes	3/9/2022 6:31 PM
276	Dakota & Milburn	3/9/2022 6:30 PM
277	Ashlan and Blythe	3/9/2022 6:29 PM
278	Herndon and 99	3/9/2022 6:27 PM
279	Dakota / Cornelia	3/9/2022 6:25 PM
280	Shaw and Polk	3/9/2022 6:25 PM
281	Clinton & Cornelia	3/9/2022 6:24 PM
282	Blythe and Dayton	3/9/2022 6:23 PM
283	Gettysburg and Bryan	3/9/2022 6:19 PM
284	Ashlan & Shaw	3/9/2022 6:18 PM
285	Marks and jensen	3/9/2022 6:18 PM
286	Grantland & Bullard	3/9/2022 6:17 PM
287	Shaw & gratland	3/9/2022 6:14 PM
288	Bastow & garfield	3/9/2022 6:13 PM
289	Shaw and Grantland	3/9/2022 6:11 PM
290	Ashlan & Blythe	3/9/2022 6:10 PM
291	Polk/Shields, Polk/Clinton	3/9/2022 6:09 PM
292	Blyth and Clinton	3/9/2022 6:09 PM
293	Ashlan&polk	3/9/2022 6:09 PM
294	Grantland & Bullard	3/9/2022 6:07 PM
295	Grantland and 99	3/9/2022 6:03 PM
296	Gettysburg and Polk	3/9/2022 6:02 PM
297	Cornelia dakota	3/9/2022 6:01 PM

# West Area Neighborhoods Specific Plan Catalytic Corridors Survey

298	Herndon & 99	3/9/2022 6:00 PM
299	Shields & Polk	3/9/2022 6:00 PM
300	Polk/Clinton	3/9/2022 5:59 PM
301	McKinley & Blythe	3/9/2022 5:55 PM
302	Ashlan and Bryan	3/9/2022 5:54 PM
303	Clinton & Blythe	3/9/2022 5:52 PM
304	Shields & Brawley	3/9/2022 5:52 PM
305	Gettysburg & hayes	3/9/2022 5:49 PM
306	Garfield and grant land	3/9/2022 5:48 PM
307	clinton and polk	3/9/2022 5:42 PM
308	McKinley and Polk	3/9/2022 5:41 PM
309	Polk & Gettysburg	3/9/2022 5:41 PM
310	Polk & McKinley	3/9/2022 5:40 PM
311	Bullard and grantland	3/9/2022 5:40 PM
312	Bullard and Grant land	3/9/2022 5:39 PM
313	Hayes & Ashlan	3/9/2022 5:38 PM
314	Ashlan/Polk	3/9/2022 5:38 PM
315	McKinley & Blythe	3/9/2022 5:36 PM
316	Barstow & garfield	3/9/2022 5:35 PM
317	Ashlan & Cornelia	3/9/2022 5:34 PM
318	Bryan & Gettysburg	3/9/2022 5:34 PM
319	Bryan and shaw	3/9/2022 5:33 PM
320	Grantland and Bullard	3/9/2022 5:33 PM
321	Clinton & Blythe	3/9/2022 5:33 PM
322	Clinton & Brawley	3/9/2022 5:33 PM
323	Biola & Shaw	3/9/2022 5:29 PM
324	Ashlan and Blythe	3/9/2022 5:29 PM
325	Clinton and Brawley	3/9/2022 5:26 PM
326	Gettysburg and Bryan	3/9/2022 5:25 PM
327	Polk & McKinley	3/9/2022 5:25 PM
328	Bullard & Grantland	3/9/2022 5:25 PM
329	Shaw and Hayes	3/9/2022 5:24 PM
330	McKinley and Cornelia	3/9/2022 5:23 PM
331	Polk & Herndon	3/9/2022 5:22 PM
332	Dakota & Polk	3/9/2022 5:22 PM
333	Ashlan & Cornelia	3/9/2022 5:21 PM
334	Clinton and Blythe	3/9/2022 5:21 PM
335	Gettysburg/ Hayes	3/9/2022 5:21 PM



# West Area Neighborhoods Specific Plan Catalytic Corridors Survey

336	Ashlan & Blythe	3/9/2022 5:21 PM
337	Shaw & polk	3/9/2022 5:20 PM
338	Shaw and Grantland	3/9/2022 5:19 PM
339	Clinton and brawly	3/9/2022 5:18 PM
340	Bryan and Shaw	3/9/2022 5:18 PM
341	Barstow and Floyd	3/9/2022 5:17 PM
342	Shaw & Seventh	3/9/2022 5:17 PM
343	Dakota & Brawley	3/9/2022 5:17 PM
344	Grantland & Bullard	3/9/2022 5:17 PM
345	Shields/Cornelia	3/9/2022 5:16 PM
346	Cornelia and parkway	3/9/2022 5:15 PM
347	Ashland & Cornelia	3/9/2022 5:15 PM
348	Bullard/Grantland	3/9/2022 5:14 PM
349	Herndon and 99	3/9/2022 5:14 PM
350	Polk & Clinton	3/9/2022 5:14 PM
351	Shields & Brawley	3/9/2022 5:14 PM
352	Ashlan & Gettysburg	3/9/2022 5:14 PM
353	Shaw/Grantland	3/9/2022 5:13 PM
354	Ashlan and Cornelia	3/9/2022 5:13 PM
355	Milburn and Dakota	3/9/2022 5:13 PM
356	Cornelia and Brown	3/9/2022 5:12 PM
357	Herndon in Blyde	3/9/2022 5:12 PM
358	Rialto & grantland	3/9/2022 5:12 PM
359	Polk&Dakota	3/9/2022 5:12 PM
360	Shields and Brawley	3/9/2022 5:11 PM
361	Grantland & Shaw	3/9/2022 5:11 PM
362	Blythe/Clinton and Gettysburg/Polk	3/9/2022 5:11 PM
363	Shields and Valentine	3/9/2022 5:09 PM
364	Bryan and Gettysburg	3/9/2022 5:08 PM
365	Polk and Gettsyburg	3/9/2022 3:39 PM
366	Ashlan and Polk	3/8/2022 9:57 PM
367	Clinton and brawley	3/8/2022 7:30 PM
368	Grantland and Olive	3/8/2022 6:28 PM
369	Grantland & Barstow	3/8/2022 3:39 PM
370	Hughes & McKinley	3/8/2022 3:19 PM
371	Ashlan & Cornelia	3/8/2022 1:30 PM
372	Ashlan/polk	3/8/2022 11:13 AM
373	Pottle & kern	3/8/2022 9:02 AM

# West Area Neighborhoods Specific Plan Catalytic Corridors Survey

374	Ashlan and Cornelia	3/7/2022 9:30 PM
375	Brawley & McKinley	3/7/2022 8:36 PM
376	Ashlan and Cornelia	3/7/2022 7:45 PM
377	Shields/valentine	3/7/2022 2:34 PM
378	W. Barstow / Veterans Blvd	3/7/2022 2:23 PM
379	Ashlan & Hayes	3/7/2022 4:02 AM
380	Ashland & Hayes	3/7/2022 3:30 AM
381	Ashlan and Cornelia	3/6/2022 10:51 PM
382	Milburn & spruce	3/6/2022 9:25 AM
383	Ashlan and Valentine	3/5/2022 10:37 PM
384	Shaw & Dickenson	3/5/2022 10:36 PM
385	Blythe and Saginaw Way	3/5/2022 8:57 PM
386	Ashlan and Polk	3/5/2022 8:20 PM
387	Ashlan & Hayes	3/5/2022 7:00 PM
388	Hayes and gettysburg	3/5/2022 6:11 PM
389	Belmont and Cornelia	3/5/2022 4:08 PM
390	Brawley & McKinley	3/5/2022 2:58 PM
391	McKinley and Polk	3/5/2022 2:34 PM
392	Ashlan and Cornelia	3/5/2022 12:28 PM
393	Dickinson and McKinley	3/5/2022 12:24 PM
394	Bullard & Grantland	3/5/2022 10:47 AM
395	Ashlan & Cornelia	3/5/2022 10:14 AM
396	Shaw & Garfield	3/5/2022 9:55 AM
397	Grantland & Bullard	3/5/2022 9:09 AM
398	Clinton & Brawley	3/5/2022 9:02 AM
399	Shaw & grantland	3/5/2022 9:01 AM
400	Dower/Dakota and 99/ Grantland	3/5/2022 8:12 AM
401	Clinton & Marks n Valentine	3/5/2022 7:51 AM
402	Polk & Olive	3/5/2022 7:44 AM
403	McKinley & Polk	3/5/2022 7:40 AM
404	Dickenson and McKinley	3/5/2022 7:38 AM
405	shield asland on bryan	3/5/2022 7:15 AM
406	Cornelia & Dakota	3/5/2022 7:12 AM
407	Cornelia & Clinton	3/5/2022 7:05 AM
408	Grantland and Bullard	3/5/2022 6:55 AM
409	Clinton/Cornelia	3/5/2022 6:38 AM
410	Ashlan & Cornelia	3/5/2022 6:10 AM
411	Grantland Bullard	3/5/2022 5:28 AM

# West Area Neighborhoods Specific Plan Catalytic Corridors Survey

412	Ashlan and polk	3/5/2022 5:18 AM
413	Gettysburg & Hayes	3/5/2022 4:58 AM
414	W Dakota and N Brawley	3/5/2022 4:38 AM
415	Ashlan and Bryan	3/5/2022 2:52 AM
416	Dakota and hayes	3/5/2022 1:11 AM
417	Shaw & Grantland	3/5/2022 12:53 AM
418	Grantland and olive	3/5/2022 12:28 AM
419	Polk & Shields	3/5/2022 12:25 AM
420	Brawley and shields	3/5/2022 12:11 AM
421	Shields & valentine's	3/4/2022 11:45 PM
422	California/Blythe	3/4/2022 11:33 PM
423	Clinton & Blythe	3/4/2022 11:04 PM
424	Barstow & Grantland	3/4/2022 10:49 PM
425	Barstow and Grantland	3/4/2022 10:47 PM
426	Shields and brawley	3/4/2022 10:45 PM
427	Bullard and grantland	3/4/2022 10:33 PM
428	Blythe & dakota	3/4/2022 10:32 PM
429	Clinton & Brawley	3/4/2022 10:30 PM
430	Contessa and Barstow	3/4/2022 10:29 PM
431	Bullard/grantland	3/4/2022 10:10 PM
432	Gantland and Bullard	3/4/2022 10:07 PM
433	Ashlan & Hayes	3/4/2022 9:59 PM
434	Grantland & Dovewood	3/4/2022 9:57 PM
435	Olive and Polk	3/4/2022 9:55 PM
436	Brawley/clinton	3/4/2022 9:46 PM
437	Ashlan & Cornelia	3/4/2022 9:44 PM
438	Dakota and Brawley	3/4/2022 9:23 PM
439	McKinley and Polk	3/4/2022 9:17 PM
440	Clinton and Polk	3/4/2022 9:14 PM
441	Clinton & Cornelia	3/4/2022 9:13 PM
442	Shaw & Polk	3/4/2022 9:13 PM
443	Gettysburg and Garfield	3/4/2022 9:05 PM
444	Ashlan & Cornelia	3/4/2022 8:58 PM
445	Clinton & Blythe	3/4/2022 8:56 PM
446	Na	3/4/2022 8:54 PM
447	Shield & Polk	3/4/2022 8:52 PM
448	Shields & Chateau Fresno	3/4/2022 8:51 PM
449	Gettysburg and Polk	3/4/2022 8:48 PM

# West Area Neighborhoods Specific Plan Catalytic Corridors Survey

450	Clinton & Polk	3/4/2022 8:48 PM
451	Bullard and Grantland	3/4/2022 8:46 PM
452	Ashlan and Hayes	3/4/2022 8:43 PM
453	Clinton/Polk	3/4/2022 8:37 PM
454	Clinton/Blythe	3/4/2022 6:24 PM
455	Ashlan & dakota	3/4/2022 11:31 AM
456	Clinton & Polk	3/4/2022 9:27 AM
457	Grantland & Tenaya	3/4/2022 2:51 AM
458	Shields and Valentine	3/3/2022 11:03 PM
459	marks & muscat	3/3/2022 10:24 PM
460	clinton/blythe	3/3/2022 10:09 PM
461	McKinley/Marks	3/3/2022 9:44 PM
462	Dakota and Cornelia	3/3/2022 7:03 PM
463	Herndon & Temperance	3/3/2022 4:44 PM
464	TEILMAN & KEARNEY BLVD	3/3/2022 3:12 PM
465	Bullard & Grantland	3/3/2022 3:10 PM
466	Grantland Between Shields and Mc Kinley	3/3/2022 2:58 PM
467	Grantland Treviso Neighborhood between Bullard and Barstow	3/3/2022 1:19 PM
468	Dakota and Hayes	3/3/2022 12:59 PM
469	Ashlan and Bryan	3/3/2022 11:59 AM
470	Shields and Polk Avenues	3/3/2022 11:53 AM
471	Ashlan & Cornelia	3/3/2022 11:42 AM
472	Shaw & Polk, Shaw & Waterpark, Herndon & Golden State	3/3/2022 11:33 AM
473	Dakota & Cornelia	3/3/2022 11:08 AM
474	Clinton & Cornelia	3/3/2022 11:07 AM
475	Ashlan & Polk	3/3/2022 11:03 AM
476	ashlan/polk	3/3/2022 10:50 AM
477	Grantland and Shaw	3/3/2022 10:40 AM
478	Ashlan and marks	3/3/2022 10:11 AM
479	Gettysburg and Bryan	3/3/2022 10:01 AM
480	Clinton & Blythe	3/3/2022 9:12 AM
481	Barstow/Grantland	3/3/2022 8:43 AM
482	Hayes & Dakota	3/3/2022 8:16 AM
483	Shaw & Polk	3/3/2022 8:12 AM
484	Bullard & Grantland	3/3/2022 8:08 AM
485	Clinton & Brawley	3/3/2022 7:36 AM
486	Roeding drive and whites bridge	3/3/2022 7:33 AM
487	Clinton and Marks	3/3/2022 6:57 AM

# West Area Neighborhoods Specific Plan Catalytic Corridors Survey

488	Ok	3/3/2022 2:51 AM
489	Menlo & Gregory	3/2/2022 11:33 PM
490	Shaw & Hayes	3/2/2022 11:19 PM
491	Blackstone and Clinton	3/2/2022 11:17 PM
492	Clinton between marks/Valentine	3/2/2022 10:20 PM
493	Ashlan & Cornelia	3/2/2022 10:15 PM
494	Clinton and Brawley	3/2/2022 9:38 PM
495	Clinton & Cornelia	3/2/2022 9:25 PM
496	Bullard & Grantland	3/2/2022 9:21 PM
497	Milburn and Clinton	3/2/2022 9:15 PM
498	Gettysburg and Polk	3/2/2022 8:52 PM
499	Shaw & Grantland	3/2/2022 8:48 PM
500	Clinton/Brawley	3/2/2022 8:36 PM
501	Clinton & Cornelia	3/2/2022 8:33 PM
502	Clinton & Milburn	3/2/2022 8:20 PM
503	Ashlan & Hayes	3/2/2022 8:09 PM
504	Shields & Brawley	3/2/2022 8:09 PM
505	Ashlan & Cornelia	3/2/2022 7:44 PM
506	Shields & Cornelia	3/2/2022 7:39 PM
507	Shields & Brawley	3/2/2022 7:36 PM
508	Shields and Valentine	3/2/2022 7:36 PM
509	Grant land Bullard	3/2/2022 7:31 PM
510	Grantland and Shaw	3/2/2022 7:29 PM
511	Clinton and Hayes	3/2/2022 7:28 PM
512	Ashlan blythe	3/2/2022 7:26 PM
513	Family at Ashlan/Cornelia and Family at Clinton/Palm	3/2/2022 7:21 PM
514	Gettysburg and Bryan	3/2/2022 7:14 PM
515	Barstow and Grantland	3/2/2022 7:14 PM
516	Clinton & Valentine	3/2/2022 7:13 PM
517	Clinton & polk	3/2/2022 7:13 PM
518	Dakota and Cornelia	3/2/2022 7:03 PM
519	Herndon and el paseo	3/2/2022 7:03 PM
520	Clinton & Blythe	3/2/2022 6:35 PM
521	Cornelia & Donner	3/2/2022 6:22 PM
522	Shaw and garfield	3/2/2022 6:19 PM
523	Shaw & Polk	3/2/2022 6:14 PM
524	Olive and Hughes	3/2/2022 6:08 PM
525	Shields and brawley	3/2/2022 6:05 PM

# West Area Neighborhoods Specific Plan Catalytic Corridors Survey

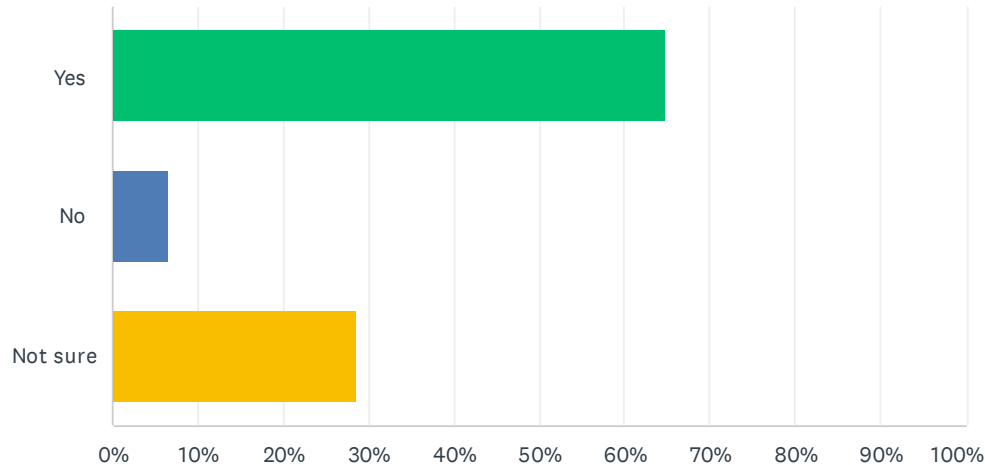
526	Ventura & F Street	3/2/2022 6:01 PM
527	Shaw & Grantland	3/2/2022 5:59 PM
528	Clinton and Blythe	3/2/2022 5:27 PM
529	N bryan & w Gettysburg	3/2/2022 5:18 PM
530	Fulton and Divisadero	3/2/2022 5:14 PM
531	Cornelia and Clinton	3/2/2022 4:57 PM
532	Clinton & brawley	3/2/2022 4:54 PM
533	Shaw and Hayes	3/2/2022 4:43 PM
534	Ashlan & Millbrook	3/2/2022 4:37 PM
535	Bullard and Polk	3/2/2022 4:37 PM
536	Ashlan & Cornelia	3/2/2022 4:33 PM
537	Shaw and Biola	3/2/2022 4:24 PM
538	Bullard & Polk	3/2/2022 4:13 PM
539	Shields and cornelia	3/2/2022 4:10 PM
540	Bullard & grantland	3/2/2022 4:08 PM
541	Ashlan and Cornelia	3/2/2022 4:07 PM
542	ashlan & brawley	3/2/2022 4:04 PM
543	Dakota & Brawley	3/2/2022 3:59 PM
544	Ashlan between Blythe and Cornelia	3/2/2022 3:49 PM
545	Shields and valentine	3/2/2022 3:48 PM
546	Clinton and Brawely	3/2/2022 3:43 PM
547	Shields & Cornelia	3/2/2022 3:40 PM
548	Clinton and Brawley	3/2/2022 3:36 PM
549	Dakota & Cornelia	3/2/2022 3:26 PM
550	MLK & North Ave	3/2/2022 3:25 PM
551	Ashlan & Cornelia	3/2/2022 3:25 PM
552	Clinton and Brawley	3/2/2022 3:17 PM
553	Ashlan & Cornelia	3/2/2022 3:13 PM
554	California/Crystal	3/2/2022 3:12 PM
555	Polk & Ashlan	3/2/2022 3:11 PM
556	McKinely and blythe	3/2/2022 3:07 PM
557	Ashlan and Hughes	3/2/2022 3:06 PM
558	Ashland& Hayes	3/2/2022 3:04 PM
559	Clinton & Cornelia	3/2/2022 2:57 PM
560	Ashlan & Polk	3/2/2022 2:56 PM
561	Polk & Gettysburg	3/2/2022 2:54 PM
562	Shaw & Bryan	3/2/2022 2:51 PM
563	Shields & Brawley	3/2/2022 2:40 PM

# West Area Neighborhoods Specific Plan Catalytic Corridors Survey

564	Ashlan Cornelia	3/2/2022 2:40 PM
565	Shields and Hayes	3/2/2022 2:33 PM
566	Shields/Cornelia	3/2/2022 2:32 PM
567	Polk & Ashlan	3/2/2022 2:29 PM
568	Shields and brawley	3/2/2022 2:29 PM
569	Marks/Kearney	3/2/2022 2:26 PM
570	Shaw and Grantland	3/2/2022 2:20 PM
571	McKinley & Valentine	3/2/2022 2:17 PM
572	Kearney and Fruit	3/2/2022 2:07 PM
573	Ashlan & Cornelia	3/2/2022 2:07 PM
574	Clinton & Blythe	3/2/2022 2:06 PM
575	Shields/palm	3/2/2022 2:02 PM
576	Ashlan and Cornelia	3/2/2022 2:02 PM
577	Ashland and cornelia.	3/2/2022 1:59 PM
578	Clinton & Cornelia	3/2/2022 1:57 PM
579	Dakota and Brawley	3/2/2022 1:57 PM
580	shaw & bryan	3/2/2022 1:56 PM
581	Clinton/Blythe	3/2/2022 1:56 PM
582	Clinton and Valentine	3/2/2022 1:55 PM
583	Ashlan & Hayes	3/2/2022 12:48 PM
584	Shaw /99	2/17/2022 2:55 PM
585	yes	2/17/2022 10:51 AM

### Q3 Do you agree that these streets be should designated as Catalytic Corridors?

Answered: 583 Skipped: 7



ANSWER CHOICES	RESPONSES	
Yes	64.84%	378
No	6.52%	38
Not sure	28.64%	167
TOTAL		583

#	OTHER (PLEASE SPECIFY)	DATE
1	I agree with some but not all streets.	3/17/2022 10:19 AM
2	You're not explaining very well what impact that would have on those neighborhoods so I cannot say.	3/16/2022 8:27 AM
3	Still part of ave s .	3/15/2022 9:16 AM
4	Veterans for sure	3/10/2022 5:10 PM
5	These streets get really congested, please increase driving lanes to relieved traffic congestion to the area.	3/10/2022 3:18 PM
6	West of 99; Shaw is really congested and the bridge that crosses 99 needs to be widen. It can take me up to 20 -25 mins to cross from Shaw to Polk. There is are many houses being built but the roads on Shaw & Polk need major improvements.	3/10/2022 10:00 AM
7	I'm fine with the streets that run East and West, but what about a street or streets that runs North and South? I only see a little section of Blythe.	3/10/2022 9:04 AM
8	Shaw & Polk and Shaw & Golden State/99 have a lot of traffic -- especially during commute times. The lights do not seem to be timed well in the afternoon. Either way, I would hope to see any construction in these areas help reduce congestion.	3/10/2022 8:50 AM
9	Everything always seems to be in North Fresno. I don't understand why there are no services in our southern part of the city. It is really sad that everything just follows affluence, and then politicians talk about equality and equity as if it exists.	3/10/2022 8:04 AM



## West Area Neighborhoods Specific Plan Catalytic Corridors Survey

10	Shaw & Grantland	3/10/2022 1:11 AM
11	McKinley, Clinton, Shields & Shaw	3/9/2022 9:58 PM
12	What type of amenities are we proposing?	3/9/2022 8:12 PM
13	L	3/9/2022 7:43 PM
14	More resources need to be allocated to the southern portion of the community (e.g., McKinley and Cornelia).	3/9/2022 7:29 PM
15	I think all city islands should be included. Especially areas where schools are at. Sidewalks all through Dakota. Sidewalks all the way on Ashlan	3/9/2022 7:12 PM
16	Some streets	3/9/2022 7:10 PM
17	Yes but that also leaves a large part of our very densely populated community completely neglected. The SW region of our community has absolutely zero public/community areas, which apparently makes upkeep and visual aesthetics unnecessary or last priority	3/9/2022 5:41 PM
18	Very concerned about congestion and crime. We moved out here because it was quiet and safe for our kids to walk to school. I do not look forward to the idea of more streets being closed. Focus on strategic recruitment of maybe one grocery store, like a Trader Joe's, and a few amenities. Install speed bumps to deter racing on Bryan.	3/9/2022 5:18 PM
19	I do not understand the intentions behind this.	3/9/2022 5:17 PM
20	The roads definitely need some attention.	3/5/2022 8:20 PM
21	I think we should start from the 180 (Whitesbridge) & Brawley UP northwest. A great start was the ARCO on that very corner! Gave that corner life! I'd like to see it expand more throughout that community	3/5/2022 7:40 AM
22	Shaw should not be restricted and should be developed to level that it is east of Golden State Blvd (i.e. 4-6 lanes divided)	3/5/2022 4:58 AM
23	With two schools on Ashlan I really don't think more traffic needs to tie the area up. I think that nothing should happen West of Hayes	3/4/2022 10:07 PM
24	Add Portions of Grantland Ave as well	3/3/2022 2:58 PM
25	I like the way there is almost a connection between the current corridors. I do think we need to think to the future and the west area of Shields where there are already businesses should be considered for addition especially as there is planned residential in that area. It has an Old Town feel to the current businesses perhaps it becomes the history/agricultural corridor.	3/3/2022 1:19 PM
26	Please note our site is well to the west of the Shields Avenue Catalytic Corridor. Our site is and will be largely overshadowed by these vibrant corridors.	3/3/2022 11:53 AM
27	Yes to Ashlan, Clinton, Shaw, and Veterans. For Clinton, make sure both sides of the street are addressed (the Plan Area boundary only includes land on the north side of Clinton). For reasons provided in prior comments during past West Area meetings, I think Blythe should either be removed altogether or removed and replaced with Brawley as a Catalytic Corridor. A Brawley Corridor could also be extended further north along Parkway so that it connects to the Ashlan Corridor.	3/3/2022 11:42 AM
28	With the exception of Blythe Ave.	3/3/2022 11:03 AM
29	Add Herndon	3/2/2022 7:03 PM
30	Farther south. I live in an area (Ventura & F Street, within a block of Freeway 99) where we have nowhere close to get things.	3/2/2022 6:01 PM
31	If this slows down my time. No don't do it	3/2/2022 5:59 PM
32	Grantland also needs to be added to the list. As well as n Bryan due to all the schools on the same road	3/2/2022 5:18 PM
33	I agree that these proposed "Catalytic Corridors" should be invested in as west Fresno has been historically underserved... However my concern would be the increased traffic over the already limited bridges. Additionally on-ramps like the old Dakota/Valentine to hwy 99 on-ramp	3/2/2022 3:59 PM

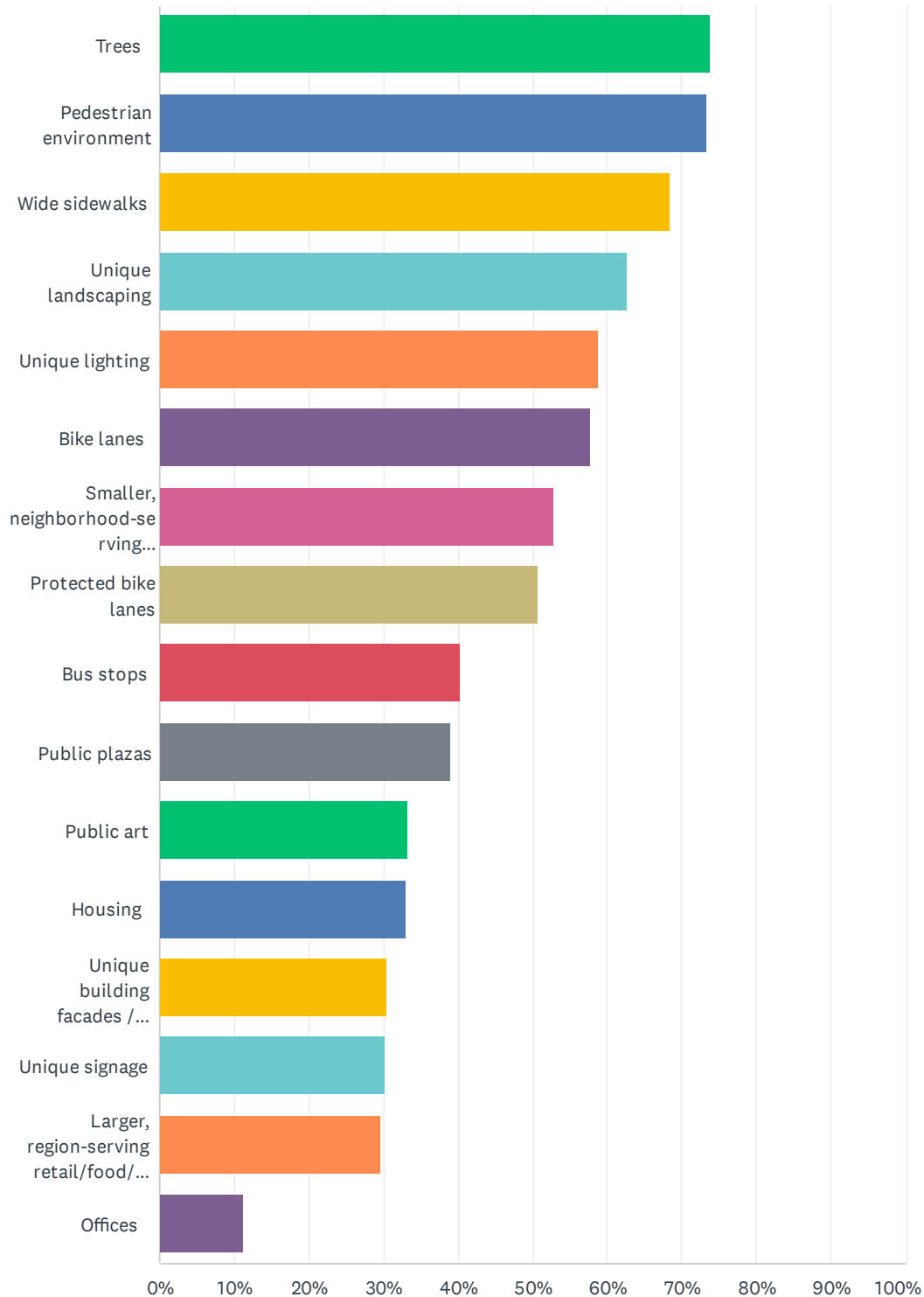
## West Area Neighborhoods Specific Plan Catalytic Corridors Survey

that was removed (after the 99 realignment) created more traffic along either Ashlan or Clinton bridges.

34	This seems to be northwest fresno. What about southwest	3/2/2022 3:12 PM
35	They may be corridors but they still lack connectivity - so they are still leaving the checkerboard of City/County lack of walkways, pathways, bike lanes. At least the Blythe corridor connect Ashlan & Shields, which is a core part of the West of 99 community. Shaw may stand on its own- but it is definitely a divider of North & South, with a poor traffic flow, so the interior south portion with Ashlan could be a positive first development.	3/2/2022 3:11 PM
36	No , more should be included	3/2/2022 3:06 PM
37	Why would it not to McKinley street	3/2/2022 2:06 PM

## Q4 When you envision a Catalytic Corridor, what elements are present? (select as few or as many as you want)

Answered: 576 Skipped: 14



## West Area Neighborhoods Specific Plan Catalytic Corridors Survey

ANSWER CHOICES	RESPONSES	
Trees	73.78%	425
Pedestrian environment	73.44%	423
Wide sidewalks	68.40%	394
Unique landscaping	62.67%	361
Unique lighting	58.85%	339
Bike lanes	57.81%	333
Smaller, neighborhood-serving retail/food/stores	52.95%	305
Protected bike lanes	50.69%	292
Bus stops	40.28%	232
Public plazas	39.06%	225
Public art	33.33%	192
Housing	32.99%	190
Unique building facades / design of buildings that face the sidewalk	30.56%	176
Unique signage	30.38%	175
Larger, region-serving retail/food/stores	29.69%	171
Offices	11.28%	65
Total Respondents: 576		

#	OTHER (PLEASE SPECIFY)	DATE
1	Park, walking trail	3/16/2022 3:24 PM
2	Need more side walks and pedestrian side walks on Blythe. Bus areas moved and not where construction is going on for students. Also better lighting for those dark, foggy or cloudy mornings.	3/16/2022 12:19 PM
3	Something in our town that is not ugly and not covered with homeless tents would be great.	3/16/2022 8:27 AM
4	less rural environment, more congestion/traffic	3/15/2022 7:15 AM
5	Play sport	3/13/2022 9:48 PM
6	Area's that are designated for people who want to walk safely in these areas. More restaurants too. Different restaurants; not a repeat of what we already have. Not just "fast food ."	3/13/2022 6:12 PM
7	a better ped environment with less cars on the road and less gas stations and big box retail ie super cosco	3/11/2022 2:46 PM
8	the area should be made safer for kids that are walking to school / waiting for the bus.	3/11/2022 11:44 AM
9	roads leading to this area in better condition. I'm going to be billing the city of fresno for my vehicle maintenance due to shoddy roads in this area.	3/11/2022 11:15 AM
10	Walking trails	3/10/2022 7:52 PM
11	Street parking	3/10/2022 7:43 PM
12	More catered to the community that lives there. More inviting to pedestrians, less cars more people. More people, bikes, less noise, free of congestion and pollution. Trees, shrubs, water ways, water fountains etc. Encourage walking, biking, exercise.	3/10/2022 4:38 PM

## West Area Neighborhoods Specific Plan Catalytic Corridors Survey

13	Grocery stores are hard to find and are limited. There's high traffic to the ones that are available.	3/10/2022 10:24 AM
14	At least two lanes for traffic in both directions for all corridors. Synchronized traffic lights. All corridors should extend west to Grantland. Grantland also should be widened to two lanes in both directions with synchronized traffic lights. Any Grantland improvements should go south at least to McKinley Ave. with the goal of extending similarly south to Whitesbridge Road.	3/10/2022 9:33 AM
15	Congestion	3/10/2022 9:00 AM
16	Double lanes on each mentioned street. Sidewalks for the schools. Incorporate the missed sections	3/10/2022 8:54 AM
17	Trader Joe's	3/10/2022 8:52 AM
18	More parks and green areas surrounding the areas.	3/10/2022 8:46 AM
19	fix all streets lights that are not working. I'm concerned if Homeless is over populating in Fresno and leaving trash and items thrown everywhere how it would effect the plan.	3/10/2022 7:56 AM
20	Not sure what that is?	3/10/2022 7:36 AM
21	SDtreet Lights for traffic/pedestrian safety	3/10/2022 7:13 AM
22	Unknown I have never seen one	3/10/2022 6:53 AM
23	Please build more parks. My children are long distance runners and we have to drive to Woodward park so they can run safely. There is nothing like that over here. I always thought it would be great if the River had a nice park like feel with running trails from 99 to to Liddell area. I won't let my kids go down there so they are on the stree which is scary. Could we have something like Clovis has? That running and biking road that goes right through the town?	3/10/2022 6:30 AM
24	Shaw needs a overpass to keep the flow of traffic going trains delay traffic to long.	3/10/2022 5:21 AM
25	Parks	3/9/2022 11:28 PM
26	Parks	3/9/2022 9:58 PM
27	Spending extra money of taxpayer dollars to enhance an area ripe with crime. Yes, areas need sidewalks. Tree Fresno planted trees in every yard when houses were built. Nowadays, the trees are getting damaged by hooligans breaking branches. Roots are ruining sidewalks, cops are overworked with shootings. I used to live on Delbert and Indianapolis. Had my car broken into. I moved to El Capitan adjacent neighborhood. That has also gone downhill. No one is taught to respect other peoples property. Dressing up the place will fade and be graffitied up.	3/9/2022 8:03 PM
28	SAFETY	3/9/2022 7:52 PM
29	Place for people to loiter- productive sensory and STEM fixtures maybe "camp" style stuff that can be done on there own. Places teens and adults can venture for daily functions and street venues, possible projector area for movies like drive in theaters but more on tiny scale. Out door roller rink that can double as amid track for mud run venues for fund raising etc. Performing arts and street venues type functions like those in San Diego or for monster trucks and nitro circus event instead do having those at the save mart center or fair grounds	3/9/2022 7:30 PM
30	We NEED more green spaces, especially on the southern side of the area (e.g., McKinley and Cornelia area).	3/9/2022 7:29 PM
31	No more houses please	3/9/2022 7:12 PM
32	A park was to be built on Dakota and Milburn, next to Steinbeck Elementary and has not started yet	3/9/2022 6:30 PM
33	Streets that aren't closed	3/9/2022 5:49 PM
34	At this point ANY lighting and ANY visibly appealing vegetation would be appreciated. Unique not necessary. Just anything other that run down properties, dirt and trash. Not a single park in 93722/23 zip code has lights.	3/9/2022 5:41 PM
35	Parks with plenty of sports fields	3/9/2022 5:19 PM
36	Safety features, such as speed bumps, bright lighting, emergency phones, barriers to protect pedestrians, crosswalks, cross walk lights. Art or graphics that reflect the character of the agricultural land in the area and that reflect the diversity of the region.	3/9/2022 5:18 PM

## West Area Neighborhoods Specific Plan Catalytic Corridors Survey

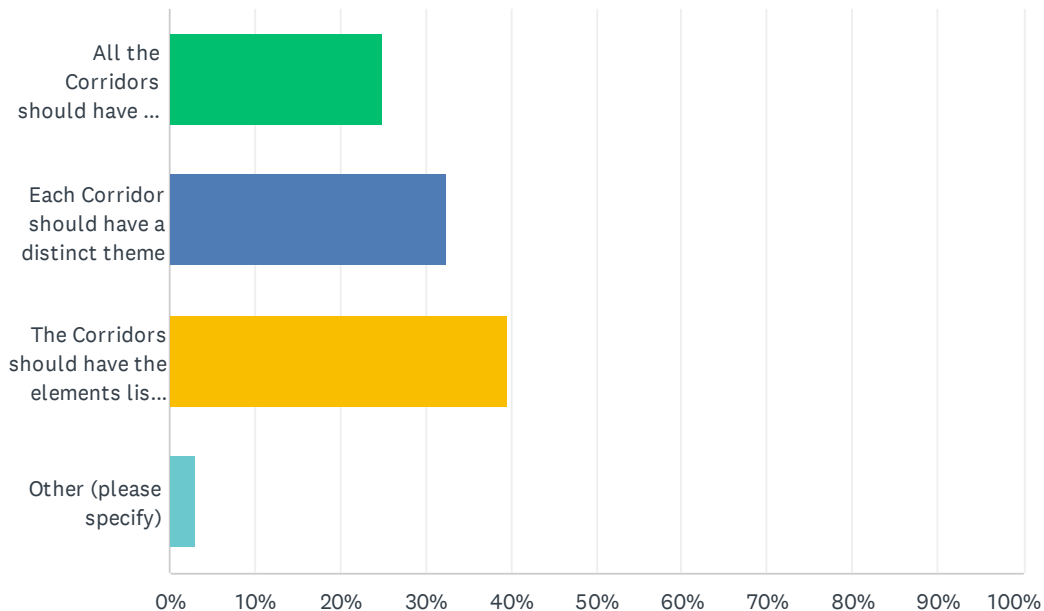
37	Green space	3/9/2022 5:13 PM
38	Pave ALL the streets, monitor speeders, crack down on graffiti, abandoned cars, garbage cans are all visible from street, replace burned out lights....then the neighborhood(s) will be attractive	3/8/2022 1:30 PM
39	Never heard of such a thing, so not sure what it is or why it needs to be built	3/7/2022 3:30 AM
40	Two lane streets	3/5/2022 12:24 PM
41	Playgrounds w water feature, park space,	3/5/2022 10:47 AM
42	Safety & protection from possible violence.	3/5/2022 9:02 AM
43	REDUCED CRIME	3/5/2022 7:38 AM
44	ease traffic congestion	3/5/2022 7:15 AM
45	Green spaces, parks	3/5/2022 6:10 AM
46	Traffic circulation needs to be considered.	3/5/2022 4:58 AM
47	Mixed use buildings with residential units on upper floors and commercial units on the ground floor.	3/5/2022 4:38 AM
48	Business spaces other than smoke shops, dispensaries, liquor stores, or gas stations. Businesses that are appropriate to be near elementary schools.	3/4/2022 11:04 PM
49	please just clean up the trash	3/4/2022 9:46 PM
50	Almost no signage. Signage is not appealing and takes away from curb appeal. No retail stores. Bring smaller local owned food/drink businesses. Walking trails NO SMOKE SHOPS, DISPENSARIES, OR LIQUOR STORES	3/4/2022 9:05 PM
51	A grocery store please!!!	3/4/2022 11:31 AM
52	I am not tied the word unique - In our area, I see these corridors like Old Town Clovis or the Tower District -services that everyone needs grocer, entertainment, grooming, dentist, medical, local business gift store or ethnic stores, gathering locations, parking behind the buildings or curbside. not mini malls and Johnny Quik 7/11.	3/3/2022 1:19 PM
53	Wide streets that give drivers a sense of freedom in movement, like much of Herndon or Shaw.	3/3/2022 12:59 PM
54	Civic/institutional uses (e.g. a library or community center), park/recreational uses (e.g. the regional park planned on Shaw would be near both the Shaw and Veterans catalytic corridor segments)	3/3/2022 11:42 AM
55	Graffiti celebrating Central Highs state championship	3/3/2022 11:23 AM
56	A landscape plan that is intended to create an identity for the West Area.	3/3/2022 11:03 AM
57	More access to healthy food options instead of fast food chains. Please consider limiting alcohol licenses (unless it's dine in) we have too many gas stations and cannabis stores that attract the wrong people to our neighborhoods. Also no cash checking places please we have many of those already as well.	3/2/2022 10:20 PM
58	Roads that don't have literal grass strips growing in them? Neighborhoods that aren't gang magnets. City council representatives that DO SOMETHING rather than grandstand and virtue signal.	3/2/2022 9:25 PM
59	Affordable housing.	3/2/2022 6:08 PM
60	We would like to see a walkable, transit oriented area with medium to high density housing with mixed use buildings.	3/2/2022 4:37 PM
61	More general investment in west Fresno	3/2/2022 3:59 PM
62	Again, better connectivity to the streets as well. Community events- could one of those streets become a corridor to hold public events, parades, Farmers Markets (Thinking Pollasky Ave, Olive Ave)	3/2/2022 3:11 PM

## West Area Neighborhoods Specific Plan Catalytic Corridors Survey

63	Please use California native and similar low water plants to help beautify the area.	3/2/2022 2:56 PM
64	Tract homes without being surrounded by business. Too loud, busy and brings transients to the neighborhood.	3/2/2022 2:20 PM
65	Ashlan should be extended into two lanes not just one. Especially in the area between Cornelia Ave and N Bryan Ave. Traffic is extremely backed up especially during schools hours.	3/2/2022 12:48 PM

## Q5 Do you think the Corridors should have a unified theme or be distinct?

Answered: 589 Skipped: 1



ANSWER CHOICES	RESPONSES	
All the Corridors should have a unified theme	24.96%	147
Each Corridor should have a distinct theme	32.43%	191
The Corridors should have the elements listed above, but they do not need to have a theme	39.73%	234
Other (please specify)	2.89%	17
<b>TOTAL</b>		<b>589</b>

#	OTHER (PLEASE SPECIFY)	DATE
1	not sure	4/2/2022 5:54 AM
2	Corridors should be larger streets that connect to major areas. All streets mentioned above for a corridors mostly dead end. Residents in this area for the most part like the rural aspect of the territory.	3/15/2022 7:15 AM
3	Depending on the design, unified or distinct themes could both be appropriate.	3/10/2022 10:24 AM
4	stay rural	3/10/2022 9:00 AM
5	Not sure what that is	3/10/2022 7:36 AM
6	Don't care	3/10/2022 5:21 AM
7	I dont think this is a good idea. Put the money into education on respecting eachother. Add police presence. Make destruction of property a harsher sentence.	3/9/2022 8:03 PM
8	All should have a distinct theme that connects them all .	3/9/2022 7:41 PM
9	Not necessary	3/9/2022 5:41 PM
10	Idk	3/9/2022 5:18 PM



## West Area Neighborhoods Specific Plan Catalytic Corridors Survey

11	No theme necessary; just attractive drought resistant plants and nicely paved streets	3/8/2022 1:30 PM
12	It would be helpful to see an example	3/7/2022 3:30 AM
13	I think my answer is maybe because I think the people who live near these corridors need to be involved to determine the theme. For example, the East side of the Shaw Corridor would be Highway City, how would they want to be represented with signage and landscape.	3/3/2022 1:19 PM
14	My preference is for each corridor to have a distinct theme, or all of the Corridors should incorporate design cues from a pool of shared theme/design elements	3/3/2022 11:42 AM
15	Quit wasting money on "unique" landscaping that just gets tagged up and becomes home to bums. CLEAN THE AREA UP. FIX THE ROADS.	3/2/2022 9:25 PM
16	Ummm...	3/2/2022 6:08 PM
17	None	3/2/2022 2:20 PM

## Q6 If you are in favor of a theme(s), do you have ideas for a particular theme or themes?

Answered: 357   Skipped: 233

#	RESPONSES	DATE
1	Walkable bicycle rideable	9/9/2023 2:05 PM
2	No	3/16/2023 7:27 PM
3	Something artsy like in San Francisco or Chicago	3/15/2023 5:13 PM
4	No	4/6/2022 8:19 PM
5	Murals	4/4/2022 7:08 AM
6	not sure	4/2/2022 5:54 AM
7	Agriculture,	3/28/2022 5:47 AM
8	celebrating the communities of California - think barrio logan in san diego	3/24/2022 5:02 PM
9	Peace and safety	3/20/2022 6:13 PM
10	No	3/19/2022 2:07 PM
11	No	3/17/2022 11:39 PM
12	Keeping park play ground water so grass can grow like other parks in town	3/17/2022 1:38 PM
13	No, but larger community input would be best before making a decision.	3/17/2022 10:19 AM
14	Stone facades, elegant street lights	3/16/2022 8:26 PM
15	No	3/16/2022 1:09 PM
16	n/a	3/16/2022 8:27 AM
17	Display Murals or art from local artist.	3/15/2022 6:46 PM
18	Not yet , should ask later on have all ideas expose to choose one	3/15/2022 9:16 AM
19	I'm not in favor.	3/15/2022 7:15 AM
20	N/A	3/14/2022 10:45 PM
21	Tuscan	3/14/2022 9:09 PM
22	N/A	3/14/2022 6:26 PM
23	We should have different cultures themes	3/14/2022 6:03 PM
24	Minority stars, local minority artists featured in each neighborhood	3/14/2022 7:55 AM
25	Respect, kindness, diversity of cultures within our community	3/14/2022 4:10 AM
26	Cycle picnic	3/13/2022 9:48 PM
27	Historical ties	3/13/2022 9:35 PM
28	No	3/13/2022 9:26 PM
29	School theme since it's a a big area for the Elementary school as well as the high school	3/13/2022 8:42 PM
30	Modern with a lot of trees	3/13/2022 8:11 PM
31	Multicultural theme's or themes that are similar to the schools in the area.	3/13/2022 6:12 PM

# West Area Neighborhoods Specific Plan Catalytic Corridors Survey

32	No	3/13/2022 9:35 AM
33	Mexican theme	3/13/2022 9:32 AM
34	No	3/12/2022 11:11 PM
35	No	3/12/2022 3:26 PM
36	Central Unified (Garza high) schools since veterans blvd will be a corridor from its feeder schools	3/12/2022 1:49 PM
37	No	3/11/2022 5:10 PM
38	No	3/11/2022 4:38 PM
39	Not sure	3/11/2022 4:33 PM
40	No	3/11/2022 3:02 PM
41	to bring honor to are vets and first responders for all that thay do for us	3/11/2022 2:46 PM
42	No	3/11/2022 2:40 PM
43	Green and environmental	3/11/2022 1:08 PM
44	Unsure	3/11/2022 11:58 AM
45	Na	3/11/2022 11:34 AM
46	decent roadwork	3/11/2022 11:15 AM
47	Family	3/11/2022 10:48 AM
48	Northwest Fresno West of 99	3/11/2022 9:33 AM
49	No	3/11/2022 5:30 AM
50	Central school district related.	3/10/2022 7:57 PM
51	Multicultural	3/10/2022 7:55 PM
52	Something that embraces agricultural roots of the area	3/10/2022 7:41 PM
53	Different cultures	3/10/2022 6:23 PM
54	Catered more towards nature. Have specific trees, or environments; desert, water, forrest, tropical etc.	3/10/2022 4:38 PM
55	Nature and environmental friendliness: green, recycle, clean air/rivers/oceans, water conservation	3/10/2022 3:40 PM
56	Safety and community	3/10/2022 3:39 PM
57	Nothing in particular	3/10/2022 3:18 PM
58	N/a	3/10/2022 3:17 PM
59	No theme	3/10/2022 3:15 PM
60	N/A	3/10/2022 3:12 PM
61	None	3/10/2022 3:06 PM
62	Beautiful landscape and shopping center	3/10/2022 2:59 PM
63	West Park Islands	3/10/2022 1:41 PM
64	No	3/10/2022 1:32 PM
65	Economic Travel 1 stop shop	3/10/2022 1:02 PM
66	none	3/10/2022 12:45 PM
67	Agriculture	3/10/2022 12:44 PM
68	No	3/10/2022 12:21 PM

## West Area Neighborhoods Specific Plan Catalytic Corridors Survey

69	too much traffic	3/10/2022 12:21 PM
70	Not if it means higher cost	3/10/2022 11:09 AM
71	I'd like the city to celebrate the diversity and cultures represented in these neighborhoods.	3/10/2022 10:24 AM
72	*Agriculture * Something to represent diversity of families in the area * Innovation/progress	3/10/2022 10:16 AM
73	Maybe be modern	3/10/2022 10:00 AM
74	Represent of Fresno, Farming, different ethnicities/culture and local artist.	3/10/2022 9:54 AM
75	Diversity and Culture	3/10/2022 9:30 AM
76	No	3/10/2022 9:20 AM
77	Trees or Flowers are neutral themes- you could put planter boxes of the theme trees or flowers by the stores in the area or on the comers with stop lights and add benches with pictures of the tree or flower by the bus stops.	3/10/2022 9:19 AM
78	World peace	3/10/2022 9:09 AM
79	No	3/10/2022 9:05 AM
80	N/A	3/10/2022 9:04 AM
81	Clean, orderly and peaceful themes	3/10/2022 9:02 AM
82	What Fresno is - diversity, agriculture etc	3/10/2022 8:52 AM
83	Local artists from different cultural backgrounds or styles / genres of art.	3/10/2022 8:50 AM
84	Afrocentric	3/10/2022 8:46 AM
85	local artists	3/10/2022 8:40 AM
86	Unique to that community and nighborhoods	3/10/2022 8:34 AM
87	Spanish style	3/10/2022 8:17 AM
88	No.	3/10/2022 8:13 AM
89	Kids and safety, education	3/10/2022 8:12 AM
90	Forest, rainforest, sports, education, art, buildings etc.	3/10/2022 8:05 AM
91	N/A	3/10/2022 8:04 AM
92	NA	3/10/2022 7:56 AM
93	Peace	3/10/2022 7:56 AM
94	I'm not sure what would be appropriate but anything related to nature and modernization.	3/10/2022 7:56 AM
95	Resort themed, palm trees foliage well maintained greenery	3/10/2022 7:45 AM
96	I like to know more	3/10/2022 7:36 AM
97	NA	3/10/2022 7:32 AM
98	No	3/10/2022 7:30 AM
99	Not sure	3/10/2022 7:20 AM
100	Central- The heart of the valley	3/10/2022 7:13 AM
101	Not at this time	3/10/2022 6:59 AM
102	Flowers of the season	3/10/2022 6:53 AM
103	Trees	3/10/2022 6:31 AM
104	To use products and shrubbery that goes with the valley. Like creek rocks, the olive trees on golden state that have been there forever. Sorry to say but I'm sad the oleanders are disappearing. I like the sophisticated look of the Granville and Mckaffery homes. It might look more uniform on veterans blvd area.	3/10/2022 6:30 AM

# West Area Neighborhoods Specific Plan Catalytic Corridors Survey

105	None	3/10/2022 6:12 AM
106	Modern but water wise landscape.	3/10/2022 5:57 AM
107	Ag related	3/10/2022 4:29 AM
108	Racial united	3/10/2022 3:28 AM
109	No	3/10/2022 1:16 AM
110	None	3/10/2022 1:11 AM
111	Not at this time	3/10/2022 12:23 AM
112	Simular design as Herdon & 99	3/9/2022 11:41 PM
113	No	3/9/2022 11:28 PM
114	Including a meaningful quote or picture on wall reminding humanity to be kind to one another.	3/9/2022 11:04 PM
115	No	3/9/2022 10:58 PM
116	Tree lined and lots of plants	3/9/2022 10:46 PM
117	Something that represents ALL of the people of Fresno.	3/9/2022 10:35 PM
118	No	3/9/2022 10:29 PM
119	Vintage like old town Clovis. Brick and iron.	3/9/2022 10:25 PM
120	Veterans, agriculture, labors, fresno history	3/9/2022 10:19 PM
121	None	3/9/2022 10:04 PM
122	Modern Clean look	3/9/2022 9:33 PM
123	Art	3/9/2022 9:13 PM
124	Cultural of all kinds	3/9/2022 9:11 PM
125	Veteran themed since it's Veteran's Blvd.	3/9/2022 9:05 PM
126	No	3/9/2022 8:59 PM
127	National park	3/9/2022 8:58 PM
128	Retro , modern, tuscan, quaint and walkable,	3/9/2022 8:54 PM
129	no	3/9/2022 8:54 PM
130	No	3/9/2022 8:49 PM
131	The various cultures of west fresno - Latin American, African American, Hmong, Indian cultures should be represented	3/9/2022 8:40 PM
132	Things unique to the central valley or native here	3/9/2022 8:39 PM
133	Children, reading, don't pollute, be kind, bicycles, music	3/9/2022 8:28 PM
134	No	3/9/2022 8:15 PM
135	Yosemite Valley, Sierra Nevada, vineyard theme, Ag theme	3/9/2022 8:12 PM
136	If so..Central Valley is rich in crops. Fruits and vegetables. Neutrality. No ethnic themes. It would become offensive to many.	3/9/2022 8:03 PM
137	Matching stylized materials (modern, brick, distinctive color blocking) natural to the environment. Green foliage!	3/9/2022 7:58 PM
138	Valley sports	3/9/2022 7:57 PM
139	I been putting more attention to nature as one gets older so I will say: NATURE Themes.	3/9/2022 7:50 PM



## West Area Neighborhoods Specific Plan Catalytic Corridors Survey

140	Not in favor	3/9/2022 7:50 PM
141	No ideas	3/9/2022 7:50 PM
142	Anything with nature	3/9/2022 7:50 PM
143	Northwest Fresno signage	3/9/2022 7:45 PM
144	Agriculture and Farm and our communities military servicemen. Tribute to our troops from the arm forces is my favorite though. Fresno doesn't have that!	3/9/2022 7:41 PM
145	Inviting, park-like with a lot of trees and classic/timeless design of buildings/businesses.	3/9/2022 7:38 PM
146	Uplifting marginalized groups; equality; environmental justice; recognizing people of color	3/9/2022 7:37 PM
147	No	3/9/2022 7:34 PM
148	Any theme that represents the diverse community	3/9/2022 7:31 PM
149	Kid youth activities and centered about keeping kids busy with free sports or programs and keep the teens safe and out of guns by having them focus on racing and other youth programs and starting firemen police etc.	3/9/2022 7:30 PM
150	Honoring local people of color, honoring local artists, saving the environment, diversity	3/9/2022 7:29 PM
151	Na	3/9/2022 7:26 PM
152	Perhaps something related to the history of Central Unified School District and/or how agriculture plays a big part of the area	3/9/2022 7:22 PM
153	anchor the theme in Fresnos agricultural history by styling the corridors like that of the victorian farmhouses - the original style of the homes now dilapidated that are being replaced with the new west side development.	3/9/2022 7:14 PM
154	Our central unified themes. Such as high schools, elemetariee. Positive theme	3/9/2022 7:12 PM
155	No	3/9/2022 7:12 PM
156	Not currently	3/9/2022 7:12 PM
157	Something to do with Cebtral side or state of California	3/9/2022 7:10 PM
158	Maybe themed with schools or the community with in the areas	3/9/2022 7:08 PM
159	N/A	3/9/2022 7:04 PM
160	Vintage like old town Clovis. Brick and iron.	3/9/2022 6:59 PM
161	Blossoms	3/9/2022 6:59 PM
162	Not sure	3/9/2022 6:55 PM
163	No	3/9/2022 6:55 PM
164	No	3/9/2022 6:51 PM
165	They should be themes to uplift the communities.	3/9/2022 6:50 PM
166	No	3/9/2022 6:39 PM
167	No	3/9/2022 6:35 PM
168	No	3/9/2022 6:31 PM
169	Fresno History facts and important Fresno historical influences	3/9/2022 6:29 PM
170	No	3/9/2022 6:25 PM
171	Not at this time	3/9/2022 6:25 PM
172	Ag specific to our region	3/9/2022 6:24 PM
173	No	3/9/2022 6:23 PM
174	N/A	3/9/2022 6:19 PM

## West Area Neighborhoods Specific Plan Catalytic Corridors Survey

175	Pokémon	3/9/2022 6:18 PM
176	Yea	3/9/2022 6:14 PM
177	Contemporary, futuristic	3/9/2022 6:11 PM
178	Undecided at this time	3/9/2022 6:09 PM
179	No	3/9/2022 6:09 PM
180	Agriculture, Vintage Fresno	3/9/2022 6:00 PM
181	No	3/9/2022 5:59 PM
182	Desert. High drought tolerance, low maintenance, less possibility to become over grown/weedy.	3/9/2022 5:54 PM
183	N/A	3/9/2022 5:52 PM
184	It should represent area cultures.	3/9/2022 5:52 PM
185	Agriculture. Each street has rows of fruit trees to feed the community	3/9/2022 5:49 PM
186	diversity of population and cultures should be represented	3/9/2022 5:42 PM
187	Clean, well kept, safe, well lit.	3/9/2022 5:41 PM
188	No	3/9/2022 5:40 PM
189	No	3/9/2022 5:39 PM
190	No	3/9/2022 5:38 PM
191	Agricultural	3/9/2022 5:34 PM
192	Incorporate the current atmosphere, open space, country living, respect for nature	3/9/2022 5:33 PM
193	Theme could be something found in the valley or based on surrounding areas.	3/9/2022 5:33 PM
194	None at the moment	3/9/2022 5:33 PM
195	Culturally diverse, culturally diverse historical figures, scenic themes (ocean, forests, rain forest), humanity (United)	3/9/2022 5:29 PM
196	No	3/9/2022 5:26 PM
197	Community, development, interactive	3/9/2022 5:25 PM
198	Multi cultural themes	3/9/2022 5:25 PM
199	Not sure at this time.	3/9/2022 5:25 PM
200	Flowers	3/9/2022 5:24 PM
201	Green	3/9/2022 5:23 PM
202	Agriculture	3/9/2022 5:22 PM
203	no	3/9/2022 5:21 PM
204	N/A	3/9/2022 5:21 PM
205	Community, togetherness and promoting people being helpful towards each other. We're too quickly lost in online environments and responses today which has made it difficult for people to come together. I see the main issues are graffiti and cleanliness of our streets, if we can promote that and encourage the community population to understand their involvement is why we can maintain a clean neighborhood it could start to build pride in this community.	3/9/2022 5:21 PM
206	Idk	3/9/2022 5:18 PM
207	It would be helpful to provide examples of themes. For sure all corridors should reflect the school mascots in the area to show support for education. The languages spoken in the area should be reflected, as well.	3/9/2022 5:18 PM

# West Area Neighborhoods Specific Plan Catalytic Corridors Survey

208	No	3/9/2022 5:17 PM
209	Not yet	3/9/2022 5:17 PM
210	Outdoor activities	3/9/2022 5:17 PM
211	Possibly the schools that are in central district	3/9/2022 5:16 PM
212	Nope	3/9/2022 5:15 PM
213	N/a	3/9/2022 5:15 PM
214	Art themed with art from various cultures: Sikh, Native American, Hispanic, African-American	3/9/2022 5:14 PM
215	No	3/9/2022 5:14 PM
216	Sunny California. Flowers	3/9/2022 5:14 PM
217	City on the move	3/9/2022 5:13 PM
218	30, 40, 50 look. Semi arid, early city of Fresno, and classical.	3/9/2022 5:13 PM
219	Influential people from our community	3/9/2022 5:12 PM
220	No	3/9/2022 5:12 PM
221	No	3/9/2022 5:12 PM
222	City of Fresno history	3/9/2022 5:08 PM
223	Nothing specific. Just something to represent our city	3/8/2022 7:30 PM
224	N/A	3/8/2022 1:30 PM
225	No	3/8/2022 11:13 AM
226	City of Fresno history	3/8/2022 9:02 AM
227	No	3/7/2022 9:30 PM
228	Make it cool. Add awesome art from local artist. We are a proud mixed community and that should be displayed	3/7/2022 8:36 PM
229	Unity, or community.	3/7/2022 2:34 PM
230	??	3/7/2022 3:30 AM
231	Different ethnic highlights on each corridor	3/6/2022 10:51 PM
232	No	3/6/2022 9:25 AM
233	Offer a place to hang around with friends	3/5/2022 10:37 PM
234	No	3/5/2022 8:57 PM
235	No	3/5/2022 7:00 PM
236	Nature	3/5/2022 4:08 PM
237	No	3/5/2022 2:58 PM
238	No.	3/5/2022 2:34 PM
239	No	3/5/2022 12:28 PM
240	Western	3/5/2022 12:24 PM
241	Cultural theme... artist lane.... musician/ instrument.... animal lovers	3/5/2022 10:47 AM
242	Our community, where all cultures are welcome, appreciated and valued.	3/5/2022 9:09 AM
243	Family, pets,	3/5/2022 9:02 AM
244	No	3/5/2022 7:51 AM
245	Well being that majority of this area is the Central Unified School District. It be nice to be the centra1 d/str/ct? Not sure but someth/ng out next generat/on can ca11 home a11 throughout the/r ch/ldhood /nto adu1thood.	3/5/2022 7:40 AM



# West Area Neighborhoods Specific Plan Catalytic Corridors Survey

246	Agriculture	3/5/2022 7:38 AM
247	Since it's all close to central East one should have a grizzlies theme	3/5/2022 7:12 AM
248	N/A	3/5/2022 7:05 AM
249	No	3/5/2022 6:55 AM
250	Na	3/5/2022 6:10 AM
251	Classic. clean!	3/5/2022 5:28 AM
252	No	3/5/2022 5:18 AM
253	No	3/5/2022 4:58 AM
254	Art Deco, Art Nouveau, Streamline Moderne, Gothic, Neoclassical, Catalan Modernism. Of course Art Deco is the best.	3/5/2022 4:38 AM
255	No	3/5/2022 1:11 AM
256	No	3/5/2022 12:53 AM
257	Italian, Dutch, 1920s	3/5/2022 12:28 AM
258	Fresno history	3/5/2022 12:25 AM
259	Beautiful and safe	3/5/2022 12:11 AM
260	Green space	3/4/2022 11:33 PM
261	No just make sure every corridor has modern day wheelchair accessibility.	3/4/2022 11:04 PM
262	I think we can include things like music, art, animals, history etc	3/4/2022 10:30 PM
263	Small Business and Family Friendly Hangouts	3/4/2022 10:29 PM
264	Farming, ethnic flare, Central Unified	3/4/2022 10:07 PM
265	No	3/4/2022 9:57 PM
266	american flags	3/4/2022 9:46 PM
267	Something celebrating the diversity in cultures	3/4/2022 9:44 PM
268	Early 1900s train theme	3/4/2022 9:23 PM
269	No	3/4/2022 9:14 PM
270	Haven't thought about it. Something bright and fun	3/4/2022 9:13 PM
271	Art and music from the surrounding schools	3/4/2022 9:13 PM
272	Na	3/4/2022 8:56 PM
273	Na	3/4/2022 8:54 PM
274	Yeah	3/4/2022 8:52 PM
275	Different cultures	3/4/2022 8:51 PM
276	Don't know	3/4/2022 8:46 PM
277	N/A	3/4/2022 8:43 PM
278	Diversity	3/4/2022 8:37 PM
279	No	3/4/2022 6:24 PM
280	Nope	3/4/2022 11:31 AM
281	Na	3/4/2022 2:51 AM

## West Area Neighborhoods Specific Plan Catalytic Corridors Survey

282	Not so concerned about themes but the roads are awful and no place to go for a walk/exercise for someone who owns a home and pay property tax. I see elderly Indian women talk on dirt every day and its disappointing	3/3/2022 11:03 PM
283	agriculture	3/3/2022 10:09 PM
284	That the Westside of 99 is not forgotten and a vital part of the City. Could be an Ag them	3/3/2022 2:58 PM
285	I guess I said no - but I think one should have ag/history themed through art and landscape. Veterans' art of veterans? Or is this the Welcome to Fresno corridor. I have said more about that below.	3/3/2022 1:19 PM
286	No. To me, working function is more important than theme/aesthetic.	3/3/2022 12:59 PM
287	Not at this time.	3/3/2022 11:53 AM
288	I prefer each corridor having a distinct theme, so what follows are some ideas for corridor-specific themes. However, if a unified theme is selected, these could still be thematic elements part of a larger unified theme. Shaw: Water theme (since water-based features like the Herndon Canal and Island Waterpark are located nearby) Ashlan: Something involving either railroad features or grapevines (since it is near "Muscatel", which refers to both a type of grape and the name of a railroad stop) Shields: "Sun and shade" or "Basket weave" (intended to combine a play on the word "shield" with things that are somewhat related to agriculture)	3/3/2022 11:42 AM
289	Themes should include diversity and different demographics/ethnic groups of Fresno, especially wherever that particular community lives -- have representation and should also be about justice, equity, love.	3/3/2022 11:33 AM
290	Modern is nice and clean	3/3/2022 11:23 AM
291	Historical Fresno or Yosemite	3/3/2022 11:08 AM
292	Not in favor of theme	3/3/2022 11:07 AM
293	a focus on what the area has to offer, a transition between city to suburb	3/3/2022 10:50 AM
294	I suggest making a main theme for all then each district be a different facet of the main theme.	3/3/2022 10:11 AM
295	Forrest	3/3/2022 10:01 AM
296	local artist work	3/3/2022 9:12 AM
297	Sports theme and have a park for kids to play basketball and baseball and other sports in the area.	3/3/2022 8:43 AM
298	Nothing modern (no white and grey square shaped building)	3/3/2022 8:16 AM
299	None	3/3/2022 8:08 AM
300	No	3/3/2022 7:36 AM
301	The hood	3/3/2022 2:51 AM
302	Local heroes and/or famous celebrities from Fresno or 559 area	3/2/2022 11:33 PM
303	Follow Herndon Ave design. It works.	3/2/2022 11:19 PM
304	N/A	3/2/2022 11:17 PM
305	Modern/endless theme	3/2/2022 10:20 PM
306	The opposite of whatever this current [REDACTED] show is, decorated in early democrat [REDACTED] up is not how I want my home.	3/2/2022 9:25 PM
307	Just keep them maintained I used to live over by inspiration park and that park has gone down hill it's horrible and I stopped taking my kids there.	3/2/2022 9:21 PM
308	Since some of the corridors are near the county area, they should have open country theme and to be inviting or welcoming people.	3/2/2022 9:17 PM
309	No	3/2/2022 8:48 PM



## West Area Neighborhoods Specific Plan Catalytic Corridors Survey

310	Mid century	3/2/2022 8:36 PM
311	Themed by high-school	3/2/2022 8:33 PM
312	Greenery, artistic, nice scenery	3/2/2022 8:09 PM
313	Local culture, prominent figures in history that were black, indigenous, or people of color	3/2/2022 7:44 PM
314	Colorful animals Bright colors	3/2/2022 7:39 PM
315	No	3/2/2022 7:31 PM
316	Land acknowledgement or Fresno history. Perhaps literary.	3/2/2022 7:21 PM
317	No	3/2/2022 7:14 PM
318	No	3/2/2022 7:03 PM
319	Keep the Fresno theme of tree names in relation to Yosemite.	3/2/2022 7:03 PM
320	Not important to me.	3/2/2022 6:08 PM
321	Multicultural theme	3/2/2022 6:05 PM
322	I live near Chinatown, so that would be nice in that area.	3/2/2022 6:01 PM
323	Local artists	3/2/2022 4:57 PM
324	Art, modern, nightlife	3/2/2022 4:43 PM
325	Art deco	3/2/2022 4:37 PM
326	No	3/2/2022 4:13 PM
327	Agriculture	3/2/2022 4:10 PM
328	In the ally way on Ashlan and Cornelia behind the courtyard apartments there are beautiful peach trees that bloom each year. I have always thought why the city didn't make it a walking trail or something beautiful because it is. Maybe make the focal theme be nature related. Especially with all the orchids we have so close to this side of town.	3/2/2022 4:07 PM
329	walking trail, trees, benches where people can walk and get out.	3/2/2022 4:04 PM
330	Many of these corridors are passage to the agricultural lands west. Maybe pay homage to the field labors that pass through each day along these avenues ?	3/2/2022 3:59 PM
331	N/a	3/2/2022 3:48 PM
332	The Arts	3/2/2022 3:40 PM
333	Nature, indigenous native culture of where we live, sustainability, the future.	3/2/2022 3:36 PM
334	Futuristic	3/2/2022 3:26 PM
335	Black history	3/2/2022 3:25 PM
336	Unity	3/2/2022 3:25 PM
337	Our area does need a unified name (West Central). River West is not good- we aren't anywhere near the river except at the tip.	3/2/2022 3:11 PM
338	Grizzlies or art related	3/2/2022 3:06 PM
339	National parks. Native Flora and Fauna. North, South,East and West states. Parts of the world Europe,Asia,Africa,America,Australia...	3/2/2022 3:04 PM
340	It should be culturally representative of the community surrounding. Lifting up locals	3/2/2022 2:57 PM
341	Local area (California) native plants. And a multi-cultural approach to the area.	3/2/2022 2:56 PM
342	Maybe a play on agriculture, themes based on what we grow in the Central Valley.	3/2/2022 2:54 PM
343	Seasons, different colors, or Fresno history	3/2/2022 2:29 PM
344	No	3/2/2022 2:20 PM

## West Area Neighborhoods Specific Plan Catalytic Corridors Survey

345	None	3/2/2022 2:17 PM
346	Black and Latino history should be reflected	3/2/2022 2:07 PM
347	Nope	3/2/2022 2:07 PM
348	No	3/2/2022 2:06 PM
349	Cultural themes of fresno	3/2/2022 2:02 PM
350	No	3/2/2022 2:02 PM
351	No	3/2/2022 1:59 PM
352	None	3/2/2022 1:57 PM
353	Agrian community feel, fig garden feel or theme	3/2/2022 1:56 PM
354	Modern	3/2/2022 1:56 PM
355	Green space. Tall trees. Ashlan be widened. Just more green. It would be nice to see more shops too. Like a coffee shop or anything locally owned.	3/2/2022 12:48 PM
356	Not at this time	2/17/2022 2:55 PM
357	Characters from 90's Saturday Morning Cartoons	2/17/2022 10:51 AM

## Q7 Please share any other thoughts or suggestions you have for the Catalytic Corridors.

Answered: 268 Skipped: 322

#	RESPONSES	DATE
1	Needs large park by island water park	9/9/2023 2:05 PM
2	Hurry up please	3/15/2023 5:13 PM
3	protect the street lights when installed and keep the inspiration park clean	4/6/2022 8:19 PM
4	Plenty of bicycle space	4/4/2022 7:08 AM
5	Create traffic lanes. Replace nearly 30 yr old roads. Utilize various open fields that are privately/publicly owned for mini sports complexes, bringing families out to utilize softball, baseball, & basketball courts for little league sports.	3/28/2022 6:45 PM
6	None	3/20/2022 6:13 PM
7	Focus on main streets east and west, Blythe doesn't work. Polk is a better choice, grantland too	3/19/2022 2:07 PM
8	Repairing or replacing severely damaged roads should be priority	3/17/2022 1:38 PM
9	The upkeep of these areas will be important otherwise people will not feel safe.	3/17/2022 10:19 AM
10	Shopping and food areas	3/16/2022 8:26 PM
11	Clean up the neighborhoods, assist those that need homes.	3/16/2022 12:19 PM
12	I'm tired of living in a very ugly town. This is my home, but Fresno is not giving us a reason to stay or to spend our money here on the weekends, and it's not giving us a reason to stay when we retire.	3/16/2022 8:27 AM
13	Share ideas to choose from different ones.	3/15/2022 9:16 AM
14	Please choose other areas for the corridors	3/15/2022 7:15 AM
15	Would love to know a little more information. [REDACTED]@gmail.com	3/14/2022 10:45 PM
16	Safe area	3/14/2022 9:09 PM
17	N/A	3/14/2022 6:26 PM
18	I think money should be spent more in the poor districts. So that these areas become more modern and the next generation do not have inferiority complex	3/14/2022 6:03 PM
19	Wonderful concept.	3/14/2022 7:55 AM
20	Safe no closed walkways picnic shade flowers	3/13/2022 9:48 PM
21	No large retail shops	3/13/2022 9:35 PM
22	Neighborhood parks including water play parks like the park on Gettysburg, behind Teague and District Offices.	3/13/2022 6:12 PM
23	None	3/13/2022 9:32 AM
24	Hurry and finish! I'm tired of all the construction!!	3/12/2022 11:11 PM
25	Stop lights, side walks more lighting on Clinton with severe fog in rural areas problem. Kids walk to school so keep in mind to protect them.	3/12/2022 3:26 PM
26	Wider roads, more lanes for traffic. The current roads can't handle the increased traffic of all the new housing!! More parks and walking trails. Currently residents bike and walk on the street which is not safe with narrow roads and high traffic.	3/12/2022 1:49 PM



## West Area Neighborhoods Specific Plan Catalytic Corridors Survey

27	0	3/11/2022 5:10 PM
28	Not sure	3/11/2022 4:33 PM
29	More lanes of traffic that connects west of SR-99 community to the rest of Fresno. Traffic congestion is a severe problem for those living west of SR-99 in N/W Fresno	3/11/2022 3:02 PM
30	the city needs to work reduce the amount of crime and traffic and homeless in west central part of are city the traffic is vary bad over hear and needs to addressed asap better and improved public transportation would be a big help	3/11/2022 2:46 PM
31	We need more trees, parks, and green areas around our neighborhoods	3/11/2022 1:08 PM
32	N/A	3/11/2022 11:58 AM
33	side walks should be made for pedestrians	3/11/2022 11:44 AM
34	Na	3/11/2022 11:34 AM
35	fix the roads	3/11/2022 11:15 AM
36	More family friendly. Safe	3/11/2022 10:48 AM
37	We need the veterans corridor open as soon as possible for the safety of the students that travel from north of Fresno on the school buses.	3/11/2022 9:33 AM
38	well maintained spaces that are easy to clean, desirable to travel through and don't allow for congregation and homeless encampments	3/11/2022 6:09 AM
39	Community center	3/11/2022 5:29 AM
40	Smaller shopping center that include one type of grocery store along with more smaller take out/dinner type restaurants	3/10/2022 7:57 PM
41	Take in account that homeless population that live in some of those areas.	3/10/2022 7:55 PM
42	Cleaner streets, cleaner sidewalks, road repairs, repainted lines on roads, trash pickups	3/10/2022 7:52 PM
43	Safe for people to walk and ride.	3/10/2022 7:41 PM
44	Wider roads	3/10/2022 3:18 PM
45	No	3/10/2022 3:17 PM
46	The identified section of Shaw Avenue is too narrow and too congested to add more homes or businesses to use it.	3/10/2022 3:15 PM
47	None	3/10/2022 3:06 PM
48	Friendly environment	3/10/2022 2:59 PM
49	When is it going to happen? As it is VERY much needed!!	3/10/2022 1:41 PM
50	A grocery store would be ideal	3/10/2022 12:45 PM
51	N/a	3/10/2022 12:44 PM
52	None	3/10/2022 12:21 PM
53	There is too much traffic	3/10/2022 12:21 PM
54	Multi use parks that can accommodate tournaments, sports, and recreational activities.	3/10/2022 11:09 AM
55	Great idea!	3/10/2022 10:16 AM
56	These should have been put in prior to all the housing going up. Now we are stuck in traffic and having to take detours.	3/10/2022 10:00 AM
57	Represent of Fresno, Farming, different ethnicities/culture and local artist. I love Fresno for the different cultures, races we have her and we are being united as one here in Fresno as all our children go to school together and share not only traditional united holidays but everyone around the worlds holidays as well.	3/10/2022 9:54 AM



## West Area Neighborhoods Specific Plan Catalytic Corridors Survey

58	Using a lot of color in the corridors to go with whatever theme correlates.-Sides of the buildings(stores)-Benches for bus-sidewalks.	3/10/2022 9:19 AM
59	I think that section of Blythe is too small to be a catalytic corridor. I am concerned it would encroach too much on my neighborhood and increase homeless activity near my property.	3/10/2022 9:09 AM
60	Ns	3/10/2022 9:05 AM
61	Shaw and 99 bridge needs to get fixed, it is such a bottleneck.	3/10/2022 9:04 AM
62	Family community	3/10/2022 8:52 AM
63	It would be great to have more amenities -- food / grocery especially -- and am imaging something more appealing than another strip mall full of national chains like Herndon / 99.	3/10/2022 8:50 AM
64	The Westside of Fresno is not structured to have a large population entering and exiting with most streets being one-lane each way. It would be best to create trails and bring greenery to this side of town than to bring big box stores and commercial retail. However, it would be nice to have a healthy grocery store option such as trader joes, sprouts, or whole foods.	3/10/2022 8:46 AM
65	I would like to see streets in these areas taken better care of. The weeds are out of control and the streets have a ton of pot holes that are never fixed correctly.	3/10/2022 8:40 AM
66	N/a	3/10/2022 8:34 AM
67	include investment in small businesses to relocate to the corridor	3/10/2022 8:17 AM
68	A desired, safe area that allows families and neighbors to interact and enjoy the outdoors and have easy access to bike/walking lanes, coffee shops, sandwich shops, gas station ext.	3/10/2022 8:12 AM
69	Please prioritize kids education, mental health and pedestrian safety	3/10/2022 8:12 AM
70	There should be more larger retail stores.	3/10/2022 8:05 AM
71	Street light needed at Valentine and Clinton.	3/10/2022 8:01 AM
72	na	3/10/2022 7:56 AM
73	A big thank you for this great plan of improving parts of Fresno and our communities.	3/10/2022 7:56 AM
74	Shaw and Polk are extremely congested. Do we really need multiple gas stations/ liquor near Teague elementary. City should buy land and make that intersection more safe for all who have to go through there.	3/10/2022 7:45 AM
75	Catalytic corridors ? What is that?	3/10/2022 7:36 AM
76	I am in favor of these corridors. I believe that beautifying this area of town will be so beneficial. It will bring people and businesses here.	3/10/2022 7:32 AM
77	Need more larger shopping. Everything is all east of 99	3/10/2022 7:30 AM
78	It would be nice for the Catalytic corridors to have green spaces for families and also to have shopping and a public library with a computer lab.	3/10/2022 7:16 AM
79	Traffic lights for safety are # 1 priority and adequate law enforcement	3/10/2022 7:13 AM
80	Plants and trees	3/10/2022 6:31 AM
81	Make them wide!! Prepare for the future like 8 lanes 4 & 4 just in case. Please, please, add a nice wide protective bike and running lane for my kids. This will encourage families to get out more. Unfortunately there's no place to go! Make veterans blvd a local family business environment not a fast food truck stop for god knows who traveling through fresno. I also would highly suggest a big park on the west side that could hold a soccer complex and baseball & softball complex WITH lights. These kids are having to fight to find places to play and practice safely in there sport. This area could host tournaments bringing in revenue. Talk to Valley youth soccer league, valley United soccer club, and central cal Ripken. Somewhere off of Shaw between grantland and Dickinson out in the country. Then widen Shaw to 4 lanes to meet the need. Bottom line keep us safe, make it look like the valley we love with a mountain and valley feel, think Woodward park in northwest fresno. Thank you for the opportunity to give my two cents. Hope this is helpful.	3/10/2022 6:30 AM
82	Safe for children to walk to and from school	3/10/2022 3:28 AM



## West Area Neighborhoods Specific Plan Catalytic Corridors Survey

83	Not right now-	3/9/2022 11:41 PM
84	Super Market, Fast-Foods Restaurants, Gas Stations, et cetera.	3/9/2022 10:58 PM
85	None	3/9/2022 10:29 PM
86	East Shaw turning right on grantland needs an individual turn lane	3/9/2022 10:19 PM
87	We need a grocery store on this side of town	3/9/2022 10:13 PM
88	Na	3/9/2022 10:11 PM
89	More trees grass Play yard for kids Side walks Lighting	3/9/2022 9:33 PM
90	Enough lighting at night	3/9/2022 9:11 PM
91	More future surveys regarding decisions.	3/9/2022 9:05 PM
92	Well lit to promote safety at night	3/9/2022 8:54 PM
93	Good traffic flow and easy on the eyes. Should be clean and not flooded with trash. Making our side town look appealing	3/9/2022 8:49 PM
94	Make it easy to maintain since the roads out here never are	3/9/2022 8:39 PM
95	I like the idea, but just wondering how we can keep them clean safe and clean - litter and graffiti-free. How can we instill pride in them so that they are not ruined.	3/9/2022 8:38 PM
96	Be mind full of what the future holds, kids walking, biking strollers, elderly, wheelchairs	3/9/2022 8:28 PM
97	Ensure affordable housing and home buying assistance	3/9/2022 8:27 PM
98	Blythe is a narrow street, currently not safe for bikes or pedestrians in some areas but would like to see changes. Also can we please fix the pot holes on Shield between Marks and Brawley... I need a four wheel drive for these streets...please add road repair on the "to do list" for improving this side of town. Check next door app for feedback from the people on this side of town. Lots of concerns about this area traffic flow, safety, homelessness.....I'd like to see some practical changes not millions of dollars of lipstick spent on a bigger problem and more tax dollars flushed down the toilet. What I don't want to see is this being a catalyst to opening the door to more half a■■ed urbanization, tent cities, unoccupied buildings, crime.... Etc. there is an existing problem in Fresno and pretty lighting isn't going to fix it. How will improving traffic affect crime in the area.... Not sure if your aware about the recent spike in catalytic converter thefts in the area, car break-ins in well lit areas. If we can't fix potholes in roads for YEARS why are we on a plan for making it "nicer". Let's start with the basics. I can't even get decent internet out here.	3/9/2022 8:12 PM
99	Best wishes. Taxpayer monies should improve ALL neighborhoods not just one corridor. I used to be in PTA had to Benefit or include every student. It was a Good policy.	3/9/2022 8:03 PM
100	Making it look clean, well Lightning and safe is priority.	3/9/2022 7:50 PM
101	None	3/9/2022 7:50 PM
102	None	3/9/2022 7:50 PM
103	Each corridors should have their own theme and some form of history	3/9/2022 7:50 PM
104	No public house, no liquor stores, SPEED BUMPS and cameras.	3/9/2022 7:45 PM
105	How much of the ag from this area go to this community? We have FAA and high school sports. How about some of our athletes making it to the big leagues from the area. Or my favorite idea, some type of tribute for any one who served in the arm forces from this area! I'd purchase a flag with my childrens info on to hang anywhere in the area! Or a brick path/ wall .	3/9/2022 7:41 PM
106	More resources need to be committed to the southern section, not the north. There isn't even a crosswalk to our neighborhood across the street from Polk Elementary. We need more parks too	3/9/2022 7:37 PM
107	Include left hand turn options other than just an arrow. Stop lights are an annoyance.	3/9/2022 7:31 PM
108	Modernization and preparation for future inprovemation and progression forward thinking for recycling and people awareness e courage pedestrian activities instead of driving. So local	3/9/2022 7:30 PM



## West Area Neighborhoods Specific Plan Catalytic Corridors Survey

have something to enjoy and drive visitors to bring revenue for visiting fresno

109	Catalytic Corridors NEED to be placed in the southern side (e.g., McKinley and Cornelia).	3/9/2022 7:29 PM
110	Na	3/9/2022 7:26 PM
111	The streets need to be widened, repaved and sidewalks for kids. Too much slums around Polk and Shaw. The streets are too narrow and crumbling for a rapidly growing area	3/9/2022 7:22 PM
112	Street improvement in neighborhoods. No apartment complex.	3/9/2022 7:16 PM
113	Make it more family oriented. More sidewalks connecting city islands. Encourage the community to get out there	3/9/2022 7:12 PM
114	None	3/9/2022 7:12 PM
115	I think it would be great to help build neighborhoods back up.	3/9/2022 7:12 PM
116	Widened street	3/9/2022 7:10 PM
117	Ease of traffic but a place the community can enjoy	3/9/2022 7:08 PM
118	N/A	3/9/2022 7:04 PM
119	No comment	3/9/2022 6:55 PM
120	Good idea. Probably needs widening.	3/9/2022 6:51 PM
121	No	3/9/2022 6:35 PM
122	Done	3/9/2022 6:31 PM
123	Bright colors, positive quotes. Overall clean above everything and safety	3/9/2022 6:29 PM
124	It's a great idea?	3/9/2022 6:25 PM
125	Not at this time	3/9/2022 6:25 PM
126	Well lite, good gathering place for families. Police patrolled	3/9/2022 6:24 PM
127	None	3/9/2022 6:23 PM
128	N/A	3/9/2022 6:19 PM
129	U	3/9/2022 6:18 PM
130	None	3/9/2022 6:09 PM
131	Proper lighting for safety	3/9/2022 6:07 PM
132	Dog friendly and family friendly	3/9/2022 6:02 PM
133	N/A	3/9/2022 6:00 PM
134	NA	3/9/2022 5:59 PM
135	West of 99 is a food desert. There is an over abundance of housing, but no vehicle to create a positive community ie: food, restaurants, home improvement, electric charging stations.	3/9/2022 5:54 PM
136	None	3/9/2022 5:52 PM
137	Grass and benches to sit and relax	3/9/2022 5:49 PM
138	Take a drive through North Fresno Woodward lake area. North East Fresno. Shephard and Chrstnut area. Clovis North, South East areas. There's no reason we can't have clean, well kept neighborhoods, entry points to and from our community from msin streets or highways clean and visually attractive, walk ways to walk, jog, walk dogs. Areas to gather, through small gatherings, entertain, have family outtings. We should have those abilities in our own neighborhoods without having to travel outside.	3/9/2022 5:41 PM
139	None	3/9/2022 5:40 PM
140	No	3/9/2022 5:39 PM
141	None	3/9/2022 5:38 PM

## West Area Neighborhoods Specific Plan Catalytic Corridors Survey

142	All neighborhoods Connected is Pedestrian/Dog paths and Bike Lanes.	3/9/2022 5:34 PM
143	Stop closing major through ways that connect outskirts of town to main shopping, dont bring in liquor stores or gas stations.	3/9/2022 5:33 PM
144	N/A	3/9/2022 5:33 PM
145	Make sure there is good traffic flow, this is my way to work	3/9/2022 5:29 PM
146	I think it would be nice to create a more welcome environment for our public on the West side of town where we can feel safe riding bikes or walking our pets or being with our families.	3/9/2022 5:26 PM
147	It would be wonderful to have places to gather and hangout as a family, sort of like how Riverpark is set up, or like the outdoor malls in places like Irvine (The Spectrum) and Orange (The Block at Orange).	3/9/2022 5:25 PM
148	Kid and family friendly and safety	3/9/2022 5:23 PM
149	NA	3/9/2022 5:22 PM
150	no	3/9/2022 5:21 PM
151	A variety of stores/public parks	3/9/2022 5:21 PM
152	Making these corridors beautiful and safe to walk or ride on would be great. Knowing trees would take years to mature, it would be awesome to see the initial phase and development for generations to come.	3/9/2022 5:21 PM
153	Idk	3/9/2022 5:18 PM
154	Simplicity is best. Ask residents why they moved here--for the quiet, safety, simplicity, wide open spaces. Find some way to preserve that. Nature should be a focal point. The corridor should blend seamlessly with the landscape. It should be and feel safe. Feel free to reach out [REDACTED]@gmail.com	3/9/2022 5:18 PM
155	ART /SCULPTURES	3/9/2022 5:17 PM
156	I think the areas that are in this survey need this to happen. It looks too rundown and there are too many empty spaces that are being trashed and homeless are taking up camp	3/9/2022 5:16 PM
157	None	3/9/2022 5:15 PM
158	Inviting spaces that reflect the pride in our diverse community.	3/9/2022 5:14 PM
159	I don't have any thoughts	3/9/2022 5:14 PM
160	Improve traffic flow in the area!!!	3/9/2022 5:14 PM
161	Expressways work wonders, such as San Jose and connecting cities such as Sunnyvale. Corridors needed East and west on Fresno direly	3/9/2022 5:13 PM
162	Follow through.	3/9/2022 5:13 PM
163	No	3/9/2022 5:12 PM
164	I am glad that this is being considered. I have worked in this area for many years and there are few services. Just in the last two years at Clinton and Brawley there is now a place to mail or get items for mailing in the west side. The only places before were on Hughes or on Shaw. These families deserve this.	3/9/2022 5:11 PM
165	See #4	3/8/2022 1:30 PM
166	None	3/8/2022 11:13 AM
167	Fix streets	3/8/2022 9:02 AM
168	Let's make these areas beautiful	3/7/2022 9:30 PM
169	Should be clean with trash ,cans available for people walking or on bikes with their families. Would also be awesome if it was well lit for nighttime strolls or bike rides. Safe environment, clean	3/7/2022 8:36 PM
170	My area seems so neglected. Tagging everywhere, homeless everywhere, garbage, no sidewalks, not safe, no big stores	3/7/2022 2:34 PM



## West Area Neighborhoods Specific Plan Catalytic Corridors Survey

171	The traffic needs to flow better. At Shaw an under pass would be great.	3/7/2022 4:02 AM
172	Send samples	3/7/2022 3:30 AM
173	A mix of housing with commerce and mini parks, green areas on each corridor	3/6/2022 10:51 PM
174	None	3/6/2022 9:25 AM
175	Bus stops or parking with solar panel shading	3/5/2022 10:37 PM
176	Hope they get done	3/5/2022 8:57 PM
177	Make road improvements (wider, more lanes) to Shaw between Grantland and 99, Ashlan between Cornelia and Grantland, Hayes between Shaw and Ashlan and the intersection of Polk & Shaw. You've allowed hundreds of house to be constructed in the area since 2008 yet not one signal light or lane has been added to help with increased traffic. Your Catalytic Corridor is fantastic but let's deal with the congestion and bottle necks that have been created.	3/5/2022 7:00 PM
178	NA	3/5/2022 2:34 PM
179	Bowling alley... skating ring ... skate park... BMX course... outdoor fitness equipment in parks (pullup bars ..dip bars.. stairs).. amphitheater... parking structures for public parking near the Koligian stadium & other schools	3/5/2022 10:47 AM
180	Safety and pride in our neighborhood are to be at the forefront. A place where residents look out for each other, are kind to one another and care about maintaining cleanliness.	3/5/2022 9:09 AM
181	No homeless allowed to set up tents.	3/5/2022 9:02 AM
182	Fix the roads	3/5/2022 7:51 AM
183	Thank You for considering this!	3/5/2022 7:40 AM
184	What is the city going to do to keep it clean? Not let they area become home for homeless, gangs and graffiti?	3/5/2022 7:38 AM
185	N/a	3/5/2022 7:12 AM
186	The amount of traffic and high volume already encountered distinctly illustrates the need to rapidly improve these corridors.	3/5/2022 7:05 AM
187	I have never specifically heard of this term but it sounds like a wonderful idea and way to bring new people to the neighborhood and keep the ones that already are there.	3/5/2022 6:55 AM
188	Na	3/5/2022 6:10 AM
189	Better timing on the lights to prevent congestion	3/5/2022 5:18 AM
190	Circulation needs to be considered. Choking traffic will deter people and create air quality issues. West Fresno transportation infrastructure has been and still is a major issue. Development is far outpacing transportation infrastructure.	3/5/2022 4:58 AM
191	The key to a successful corridor is sufficient foot traffic. This means high density in surrounding residences and foot paths. As much mixed use development as possible. Parking needs to be in the back, under the buildings, or in parking garages if possible.	3/5/2022 4:38 AM
192	We really need more food places around shaw and grantlabd. Glad a gas station is going in but we dont even a grocery store within 5 miles With public domain we lost Burger King and Taco Bell on Herndon and Golden State. Then on Golden State and Ashlan we lost Jack in the Box.	3/5/2022 2:52 AM
193	N/a	3/5/2022 1:11 AM
194	None	3/5/2022 12:53 AM
195	Walking trails, better roads,	3/5/2022 12:25 AM
196	Fix the roads!!!!!! Pot holes are every where.	3/5/2022 12:11 AM
197	Our community needs more speed bumps, more crosswalks with blinking slow down signs, and safety barriers that separate the bike path from the road. We also need more reflectors on all road safety barriers, bike paths, and safety signs. We need sidewalks added in many	3/4/2022 11:04 PM

## West Area Neighborhoods Specific Plan Catalytic Corridors Survey

places that are still just dirt fields. We need sidewalks repaired so that our wheelchair community can access businesses. All sidewalks need to be modernized and widened as well as bicycle routes, to access the Catalytic Corridors safely as well as for students to walk to and from school safely.

198	Lots of greenery, small pop shops, a nice spot for families to enjoy and hangout	3/4/2022 10:29 PM
199	Lets clean the areas up as well. Many of these areas suffer from blight and are just plain dirty. The city needs to clean and make sure the landscaping looks good.	3/4/2022 10:07 PM
200	we want a clean space free of trash and homeless people	3/4/2022 9:46 PM
201	Please consider eye and curb appeal. Bring businesses that will appeal to the entire community. Bring a police substation to the community	3/4/2022 9:05 PM
202	Na	3/4/2022 8:56 PM
203	Na	3/4/2022 8:54 PM
204	.	3/4/2022 8:52 PM
205	Na	3/4/2022 11:31 AM
206	Happy to see theirs areas in talks for a face lift. Please sooner than later thank you.	3/3/2022 11:03 PM
207	no thoughts at this time	3/3/2022 10:09 PM
208	TOD!! The key to a vibrant neighborhood is good transit and things to get people on the sidewalks and in business centers. BRT should be considered on every corridor with connections to other FAX services	3/3/2022 4:44 PM
209	I try to avoid these streets - especially Shaw. Traffic is horrible	3/3/2022 3:10 PM
210	There is a dire need for shopping and restaurants West of 99. Since this plan is just being developed do not take short cuts in the planning. Services have not kept up with housing. Buss service is even bad. This area has been forgotten for so long. Time to invest.	3/3/2022 2:58 PM
211	On the Veteran's Corridor I would like to see an overpass park at the site of the Herndon Canal Trail. There are examples in cities like Dallas -so people can walk over Veteran's, experience a resting stop on the overpass - may art dedicated to local Veterans. I think the Veteran's CC should also have a Fresno Tourist Information location -with a Welcome to Fresno theme. The Veteran's CC shops could feature a Farmer's Market, Winery Association tasting room (like Lodi), Gallery for local artists as well as the other important services to local residents -grocer, etc as mentioned above. Adjacent to the Shaw Community Park, there could be a Community Center focused with an Amphitheater and between Hwy City and the Park -could be other needed stores and restaurants - I would prefer smaller and locally owned but I think that is a discussion. I think we should consider underground parking so there is less space taken up by parking lots. We need to think of a more urban feel for this space -shops with apartments above.	3/3/2022 1:19 PM
212	When you go to develop these, keep in mind school traffic, which are higher times of use of these Corridors. Maximize as much as possible road construction during summer months. Also, the need for these Corridors is pressing, so please make decisions that will expedite, not delay, the work. The needed work in West Fresno is not in anticipation of growth, but because the growth has already begun and increases.	3/3/2022 12:59 PM
213	Woodward Park has a myriad of shopping centers sprinkled throughout the community. Clovis east of Willow and north of Herndon has very few neighborhood centers. Thus their Catalytic Corridor on Herndon east of Clovis Ave is robust and has few vacancies comparably.	3/3/2022 11:53 AM
214	Consider forming an implementation strategy for the corridors. This could include ranking/prioritizing corridors based on anticipated development activity, and identifying specific spots along the corridors to initiate buildout/installation of corridors (put another way, identifying where and when to "plant the seed") Also, implementation of the chosen theme(s) does not have to be over-the-top. Design elements in furtherance of the theme can include subtle things like a color palette based on the theme (e.g. green and purple color tones for a grapevine theme).	3/3/2022 11:42 AM
215	Again graffiti celebrating Central highs championship	3/3/2022 11:23 AM



## West Area Neighborhoods Specific Plan Catalytic Corridors Survey

216	Please ensure corridors are pedestrian friendly	3/3/2022 11:08 AM
217	Our area, West Fresno, should have a theme that implements the City life, as well as agriculture since we are surrounded by both. Trails are needed and maintenance of landscaping , streets , and sidewalks should be done more frequently. Let's make a place/area where people want to walk and exercise and enjoy and be proud of their neighborhood. Not provide them places for illegal dumping and blight.	3/3/2022 11:03 AM
218	Add sidewalks for pedestrians some areas don't have them.	3/3/2022 10:11 AM
219	Will need to make sure homeless does not invade the corridors.	3/3/2022 8:43 AM
220	(No comment)	3/3/2022 8:16 AM
221	Prioritize the older corridors, Ashlan, Shield and Shaw	3/3/2022 8:12 AM
222	None	3/3/2022 8:08 AM
223	None	3/3/2022 7:36 AM
224	None [REDACTED]	3/3/2022 2:51 AM
225	Wheelchair accessible ADA compliant	3/2/2022 11:33 PM
226	Traffic flow is the main issue.	3/2/2022 11:19 PM
227	N/A	3/2/2022 11:17 PM
228	Wide sidewalks with lit areas. Trees and greenery planted on sidewalks or in front of businesses. Limited to no alcohol/tobacco sell. Healthy food choices	3/2/2022 10:20 PM
229	Quit letting developers buy little chunks of a street and create pockets of development with single family homes that aren't part of the development on the plot. It looks [REDACTED]ty. The developers WILL buy those houses if you STOP GIVING THEM PERMITS UNTIL THEY DO.	3/2/2022 9:25 PM
230	No	3/2/2022 9:21 PM
231	These area use to be farm land and should keep in mind we are the heart of the central California valley where it's green.	3/2/2022 9:17 PM
232	Hope I see them soon!	3/2/2022 7:44 PM
233	No more housing developments	3/2/2022 7:39 PM
234	None	3/2/2022 7:14 PM
235	Would love better traffic flow with some of these areas.	3/2/2022 7:13 PM
236	None	3/2/2022 7:03 PM
237	Should be Kid friendly and that facilitates and inspires sports activities.	3/2/2022 7:03 PM
238	The roads need to be completed before any more homes are built in his area. Traffic is very bad on shaw and 99, and all these homes are not helping. Keep the spaces around garfield and shaw rural, suburban, do not Make it like the city. People like the quiet out here, the country atmosphere.	3/2/2022 6:19 PM
239	More money, fix what you have.	3/2/2022 6:08 PM
240	Community recreation center, library, park, jogging trail paths, dog friendly businesses	3/2/2022 6:05 PM
241	We need places to sit. I don't drive and I have arthritis, and it's hard to go anywhere because there is nowhere to sit and rest when having to walk somewhere.	3/2/2022 6:01 PM
242	The landscaping upkeep needs to be maintained to a higher standard. The areas that are taken care of by the city currently west of 99 are already going down hill. The contracts for the areas aren't specific enough and dead bushes or trees are never replaced for only being 2 years old around the new neighborhoods it'll never look good in the future if the upkeep is done properly. Weeds all around as well.	3/2/2022 5:18 PM
243	Protected bike lanes, mixed use buildings with medium-high density housing.	3/2/2022 4:37 PM
244	More walking and bike paths like Clovis has. Make the west side like Clovis.	3/2/2022 4:13 PM

## West Area Neighborhoods Specific Plan Catalytic Corridors Survey

245	enough lighting and shade.	3/2/2022 4:04 PM
246	Walkable	3/2/2022 3:59 PM
247	The roads NEEED repaired!!	3/2/2022 3:48 PM
248	This is the first I've ever heard of this! More info would be great to the homes of residents.	3/2/2022 3:36 PM
249	Progress	3/2/2022 3:25 PM
250	More shops, stores and gas stations	3/2/2022 3:25 PM
251	A true corridor that is cohesive with bike/walk paths, landscaping that is maintained, attention to detail, and an advocate for a retail/business corridor that is inclusive and looks like the dynamics of our community in demographics.	3/2/2022 3:11 PM
252	I would love to see safety first for the pedestrians on every step of this project. Street lightings, parkings, sleep proof benches, low enforcement stations .....	3/2/2022 3:04 PM
253	These corridors are currently dangerous areas for pedestrians. There should be trees, green areas, bike & walk paths with sidewalks, also cross walks lit and safe, lights are big need. Some of our streets have no sidewalks and no lighting	3/2/2022 2:57 PM
254	Less urban sprawl please as there are many open fields that could be used before spreading into our agricultural lands.	3/2/2022 2:56 PM
255	Invite local artists to perform or display art in public spaces	3/2/2022 2:54 PM
256	Make sure safety for pedestrians and cyclists are a priority.	3/2/2022 2:26 PM
257	No need to build out past Hayes. Keep city amenities in existing bubble	3/2/2022 2:20 PM
258	None	3/2/2022 2:17 PM
259	A target, Whole Foods, win co, Trader Joe's, a movie theater just for starters	3/2/2022 2:07 PM
260	N/A	3/2/2022 2:07 PM
261	Better policing	3/2/2022 2:06 PM
262	None	3/2/2022 2:02 PM
263	Trails.	3/2/2022 1:59 PM
264	None	3/2/2022 1:57 PM
265	Need more grocery markets that are not mini-marts. There are no grocery stores that serve the community. Need to incorporate community elements in these areas so they are not so commuter and instead engaging centers for the community to gather.	3/2/2022 1:56 PM
266	Again Ashlan needs to be two lanes both ways between Comelia and Bryan Ave.	3/2/2022 12:48 PM
267	Easy access to neighborhoods	2/17/2022 2:55 PM
268	Don't allow cars	2/17/2022 10:51 AM