


# City of Fresno Official Zoning Map

Planning and Development Department



ZONING ADOPTION							
Ordinance Number				Date			
2015-39				3-Dec-15			
REZONES							
Ordinance Number	Date	Ordinance Number	Ordinance Number	Date	Ordinance Number	Ordinance Number	Date
2016-2	4-Feb-16	2017-43	2018-49	2019-010	2020-001	2021-052	2022-039
2016-3	4-Feb-16	2017-44	2018-63	2019-018	2020-013	2021-053	2022-039
2016-4	4-Feb-16	2017-45	2018-63	2019-010	2020-021	2021-054	2022-039
2016-8	17-Apr-16	2017-60	2018-7	2019-12	2020-032	2021-054	2022-039
2016-15	12-May-16	2017-61	2018-8	2019-018	2020-048	2021-054	2022-039
2016-23	30-Jun-16	2017-63	2018-8	2019-020	2020-047	2021-054	2022-039
2016-26	18-Aug-16	2018-7	2018-8	2019-026	2020-047	2021-054	2022-039
2016-29	1-Sep-16	2018-8	2018-8	2019-026	2020-047	2021-054	2022-039
2016-31	1-Sep-16	2018-9	2018-9	2019-026	2020-047	2021-054	2022-039
2016-36	22-Sep-16	2018-16	2018-16	2019-026	2020-047	2021-054	2022-039
2016-41	20-Oct-16	2018-20	2018-20	2019-026	2020-047	2021-054	2022-039
2016-46	17-Nov-16	2018-30	2018-30	2019-026	2020-047	2021-054	2022-039
2016-49	1-Dec-16	2018-31	2018-31	2019-026	2020-047	2021-054	2022-039
2016-58	15-Jan-17	2018-49	2018-49	2019-026	2020-047	2021-054	2022-039
2017-3	12-Feb-17	2018-63	2018-63	2019-026	2020-047	2021-054	2022-039
2017-4	12-Feb-17	2019-10	2019-10	2020-047	2021-054	2021-054	2022-039
2017-13	2-Apr-17	2019-12	2019-12	2020-047	2021-054	2021-054	2022-039
2017-27	25-May-17	2019-018	2019-018	2020-048	2021-054	2021-054	2022-039
2017-31	9-Jul-17	2019-020	2019-020	2021-003	2021-054	2021-054	2022-039
2017-32	16-Jul-17	2019-026	2019-026	2021-009	2021-054	2021-054	2022-039

### LEGEND

#### Base Districts

- DTC - Downtown Core
- DTG - Downtown General
- DTN - Downtown Neighborhood
- RE - Residential Estate
- RS-1 - Residential Single-Family, Extremely Low Density
- RS-2 - Residential Single-Family, Very Low Density
- RS-3 - Residential Single-Family, Low Density
- RS-4 - Residential Single-Family, Medium Low Density
- RS-5 - Residential Single-Family, Medium Density
- RM-MH - Mobile Home Park
- RM-1 - Residential Multi-Family, Medium High Density
- RM-2 - Residential Multi-Family, Urban Neighborhood
- RM-3 - Residential Multi-Family, High Density
- NMX - Neighborhood Mixed Use
- CMX - Corridor/Center Mixed Use
- RMX - Regional Mixed Use
- CMS - Commercial Main Street
- CC - Commercial Community
- CR - Commercial Regional
- CG - Commercial General
- CH - Commercial Highway and Auto
- CRC - Commercial Recreation
- O - Office
- BP - Business Park
- IL - Light Industrial
- IH - Heavy Industrial
- OS - Open Space
- PR - Park and Recreation
- PI - Public and Institutional

#### Overlay Districts


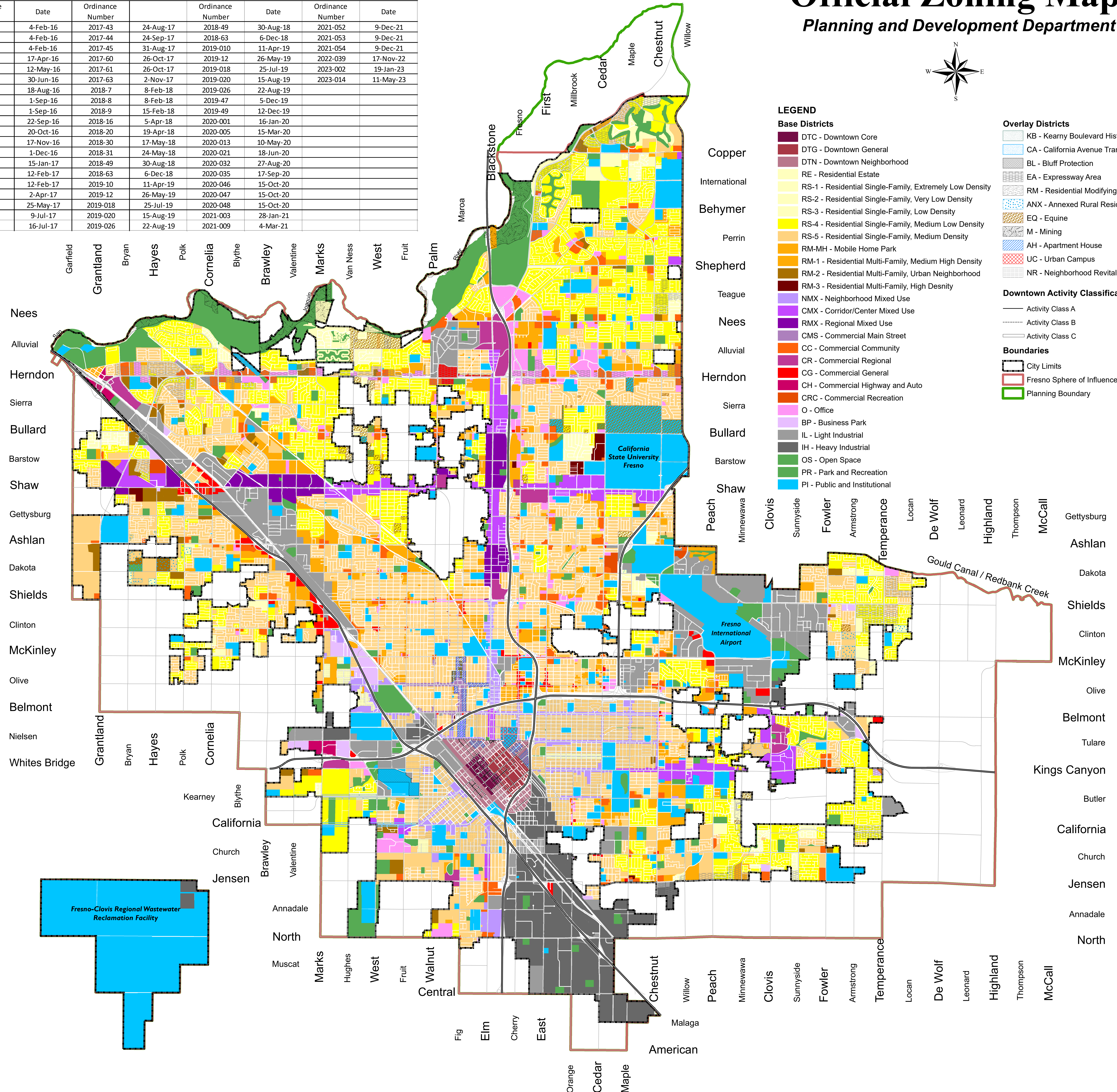
- KB - Kearny Boulevard Historic Corridor
- CA - California Avenue Transit Corridor
- BL - Bluff Protection
- EA - Expressway Area
- RM - Residential Modifying
- ANX - Annexed Rural Residential
- EQ - Equine
- M - Mining
- AH - Apartment House
- UC - Urban Campus
- NR - Neighborhood Revitalization

#### Downtown Activity Classifications

- Activity Class A
- Activity Class B
- Activity Class C

#### Boundaries

- City Limits
- Fresno Sphere of Influence
- Planning Boundary



GIS Data Disclaimer: City of Fresno disclaims any responsibility for the accuracy or correctness of the data. Neither the City of Fresno nor any officer, or employee warrants the accuracy, reliability or timeliness of any of the data provided. In no event shall City of Fresno become liable to users of these data, or any other party, for any loss or damages, consequential or otherwise, including but not limited to time, money, or goodwill, arising from the use, operation or modification of the data. In using these data, users further agree to indemnify, defend, and hold harmless City of Fresno for any and all liability of any nature arising out of or resulting from the lack of accuracy or correctness of the data, or the use of the data.

Date: 7/31/2023