

## **Appendix D: Cultural and Tribal Cultural Resources Supporting Information**

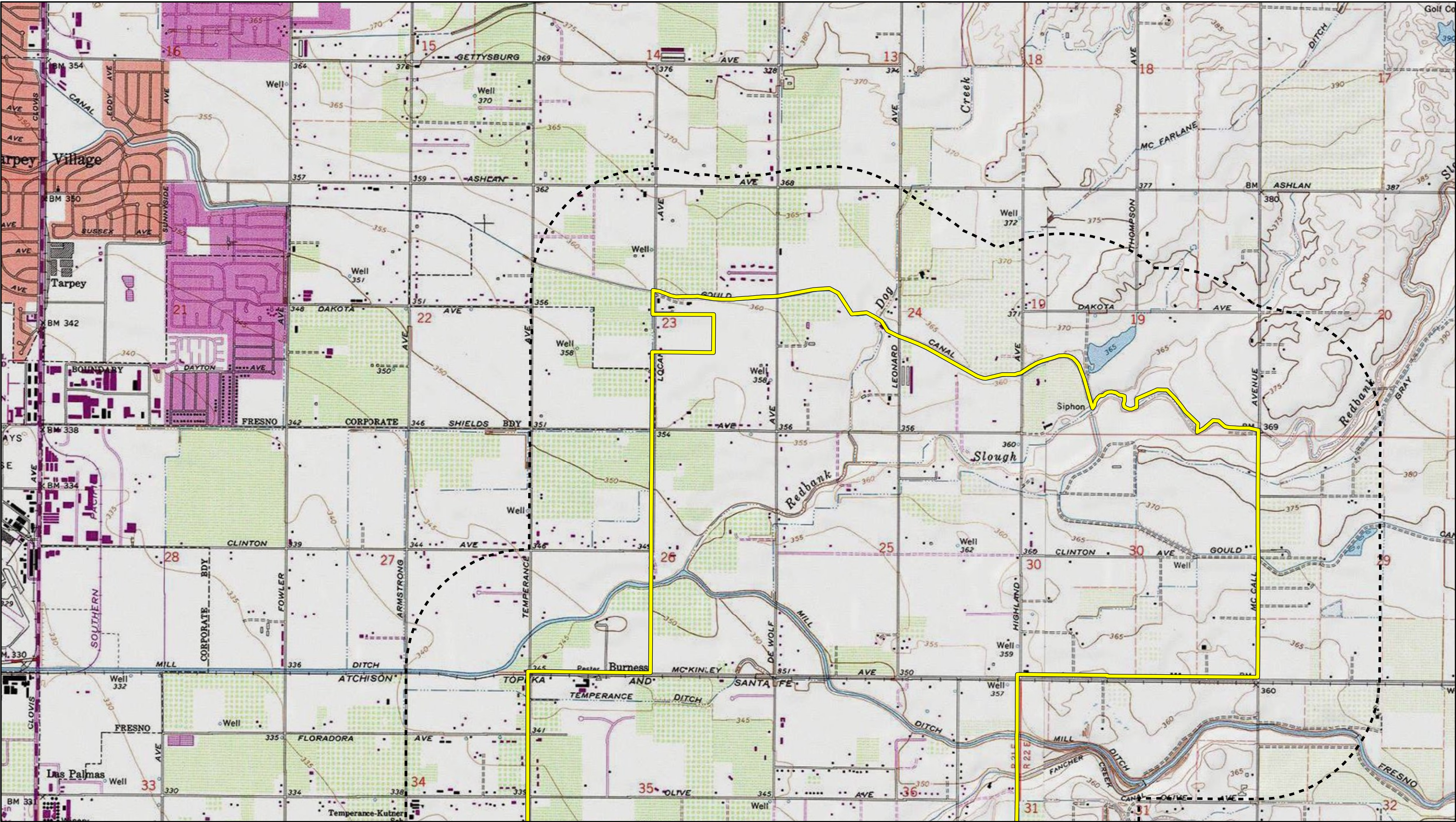
THIS PAGE INTENTIONALLY LEFT BLANK



## **D.1 - Record Search Maps**

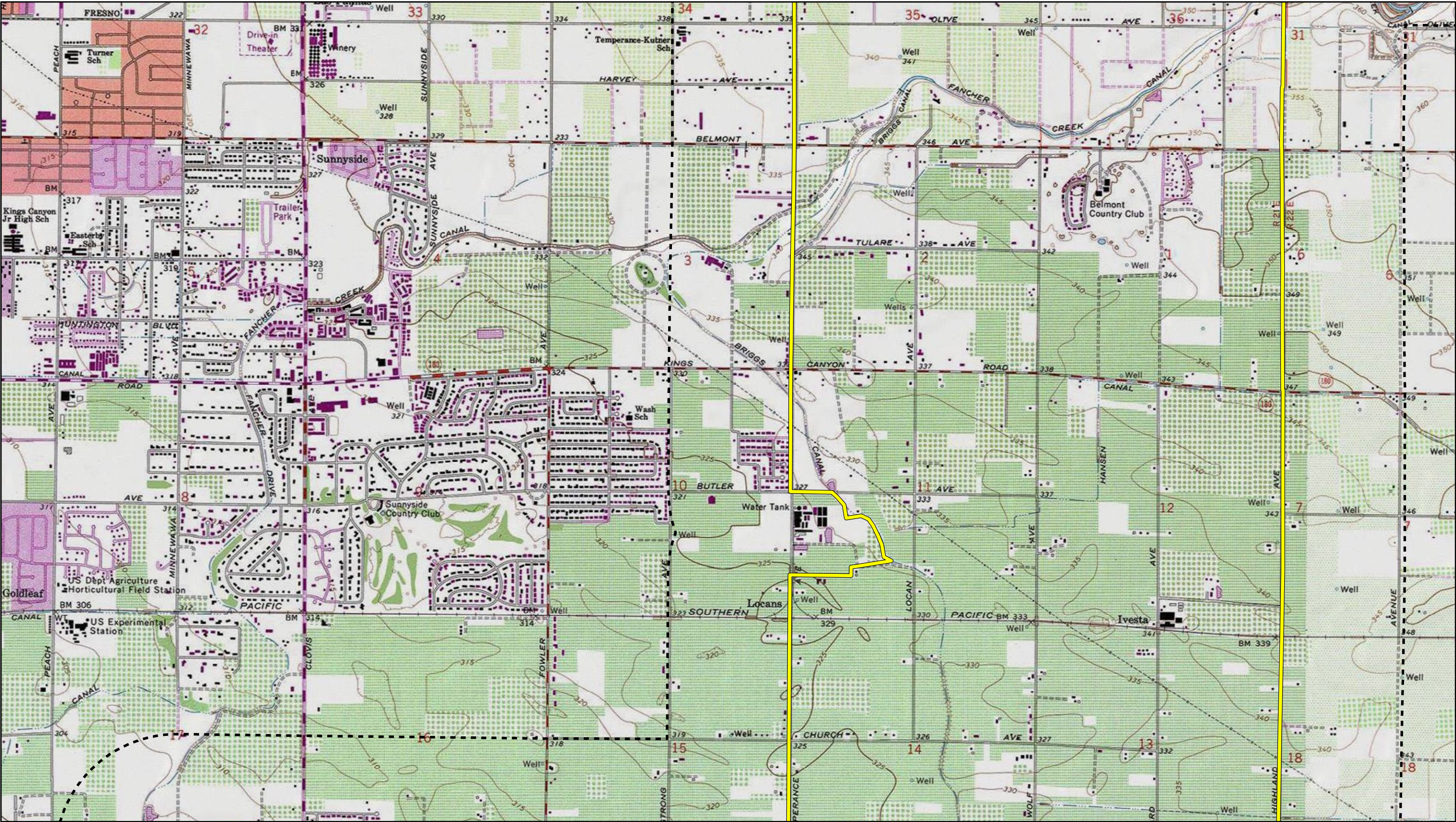
THIS PAGE INTENTIONALLY LEFT BLANK





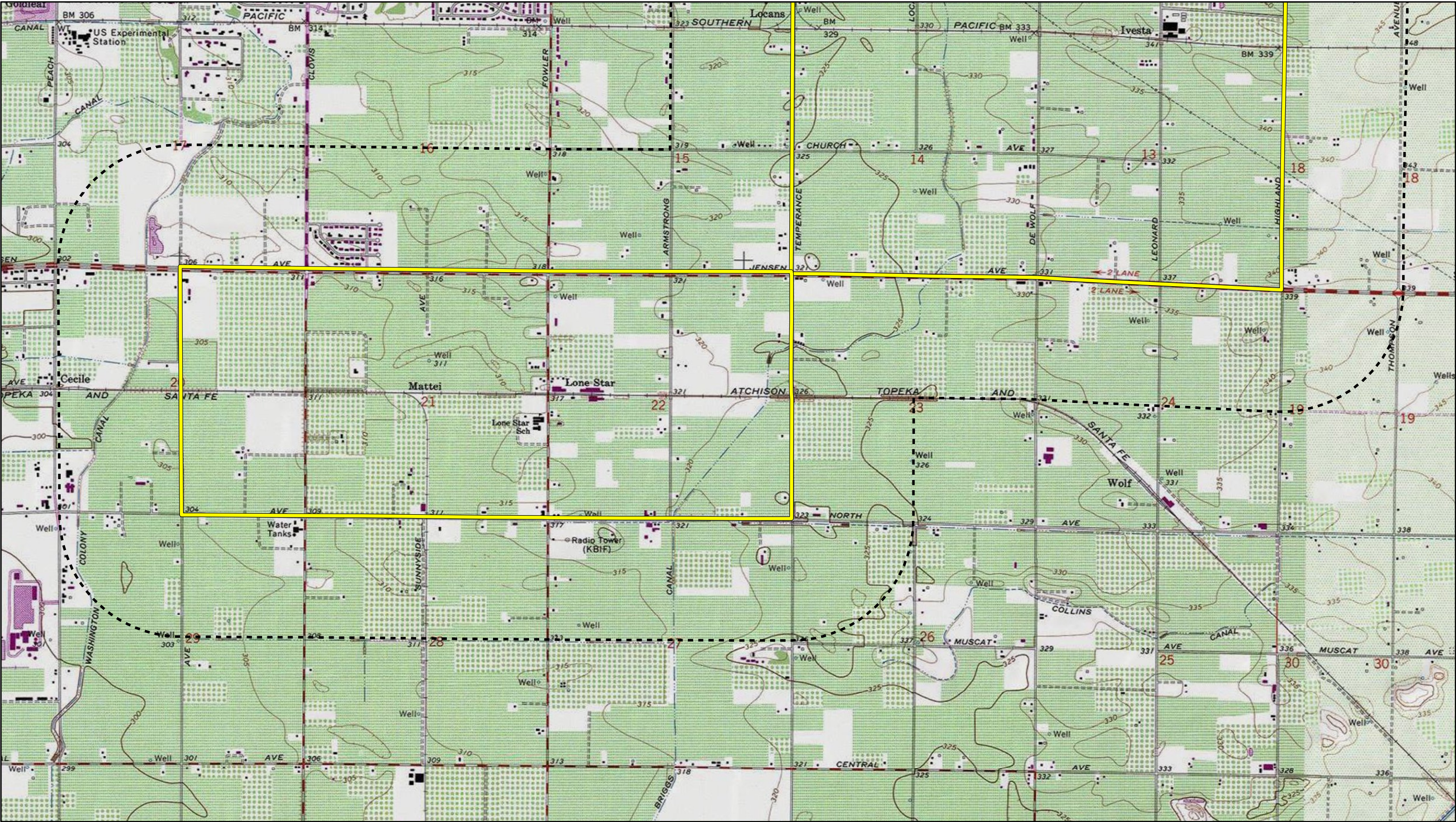
Source: USGS Clovis & Round Mountain 7.5' Quadrangles / T13S, R21E, sections: 22, 23, 24, 25, 26, 27, 34, 35, 36 / T13S, R22E, sections: 19, 20, 29, 30, 31, 32





Source: USGS Clovis, Round Mountain, Malaga, & Sanger 7.5' Quadrangles / T13S, R21E, sections: 34, 35, 36 / T13S, R22E, sections: 31 / T14S, R21E, sections: 1, 2, 3, 10, 11, 12, 13, 14, 15, 16, 17 / T14S, R22E, sections: 6, 7, 18





Source: USGS Malaga, & Sanger 7.5' Quadrangles / T14S, R21E, sections: 13, 14, 15, 16, 17, 20, 21, 22, 23, 24, 26, 27, 28, 29 / T14S, R22E, sections: 18, 19



THIS PAGE INTENTIONALLY LEFT BLANK

## **D.2 - California Historical Resources Information System Requests and Results**

THIS PAGE INTENTIONALLY LEFT BLANK



**CHRIS Data Request Form**

**ACCESS AND USE AGREEMENT NO.:** \_\_\_\_\_ **IC FILE NO.:** \_\_\_\_\_

To: \_\_\_\_\_ Information Center

Print Name: \_\_\_\_\_ Date: \_\_\_\_\_

Affiliation: \_\_\_\_\_

Address: \_\_\_\_\_

City: \_\_\_\_\_ State: \_\_\_\_\_ Zip: \_\_\_\_\_

Phone: \_\_\_\_\_ Fax: \_\_\_\_\_ Email: \_\_\_\_\_

Billing Address (if different than above): \_\_\_\_\_

Billing Email: \_\_\_\_\_ Billing Phone: \_\_\_\_\_

Project Name / Reference: \_\_\_\_\_

Project Street Address: \_\_\_\_\_

County or Counties: \_\_\_\_\_

Township/Range/UTMs: \_\_\_\_\_

USGS 7.5' Quad(s): \_\_\_\_\_

PRIORITY RESPONSE (Additional Fee): yes / no

TOTAL FEE NOT TO EXCEED: \$ \_\_\_\_\_

(If blank, the Information Center will contact you if the fee is expected to exceed \$1,000.00)

Special Instructions:

---

---

***Information Center Use Only***

Date of CHRIS Data Provided for this Request: \_\_\_\_\_

Confidential Data Included in Response: yes / no

Notes: \_\_\_\_\_

## CHRIS Data Request Form

Mark the request form as needed. Attach a PDF of your project area (with the radius if applicable) mapped on a 7.5' USGS topographic quadrangle to scale 1:24000 ratio 1:1 neither enlarged nor reduced and include a shapefile of your project area, if available. Shapefiles are the current CHRIS standard for submitting digital spatial data for your project area or radius. **Check with the appropriate IC for current availability of digital data products.**

- Documents will be provided in PDF format. Paper copies will only be provided if PDFs are not available at the time of the request or under specially arranged circumstances.
- Location information will be provided as a digital map product (Custom Maps or GIS data) unless the area has not yet been digitized. In such circumstances, the IC may provide hand drawn maps.
- In addition to the \$150/hr. staff time fee, client will be charged the Custom Map fee when GIS is required to complete the request [e.g., a map printout or map image/PDF is requested and no GIS Data is requested, or an electronic product is requested (derived from GIS data) but no mapping is requested].

For product fees, see the CHRIS IC Fee Structure on the [OHP website](#).

## 1. Map Format Choice:

Select One: Custom GIS Maps ☐ GIS Data ☐ Custom GIS Maps and GIS Data ☐ No Maps ☐

**Any selection below left unmarked will be considered a "no."**

## Location Information:

	Within project area	Within _____	radius
<b>ARCHAEOLOGICAL Resource Locations<sup>1</sup></b>	yes / no	yes / no	
<b>NON-ARCHAEOLOGICAL Resource Locations</b>	yes / no	yes / no	
<b>Report Locations<sup>1</sup></b>	yes / no	yes / no	
<b>"Other" Report Locations<sup>2</sup></b>	yes / no	yes / no	

## 3. Database Information:

(contact the IC for product examples, or visit the [SSJVIC website](#) for examples)

	Within project area	Within _____	radius
<b>ARCHAEOLOGICAL Resource Database<sup>1</sup></b>			
List (PDF format)	yes / no	yes / no	
Detail (PDF format)	yes / no	yes / no	
Excel Spreadsheet	yes / no	yes / no	
<b>NON-ARCHAEOLOGICAL Resource Database</b>			
List (PDF format)	yes / no	yes / no	
Detail (PDF format)	yes / no	yes / no	
Excel Spreadsheet	yes / no	yes / no	
<b>Report Database<sup>1</sup></b>			
List (PDF format)	yes / no	yes / no	
Detail (PDF format)	yes / no	yes / no	
Excel Spreadsheet	yes / no	yes / no	
Include "Other" Reports <sup>2</sup>	yes / no	yes / no	

## 4. Document PDFs (paper copy only upon request):

	Within project area	Within _____	radius
ARCHAEOLOGICAL Resource Records <sup>1</sup>	yes / no	yes / no	
NON-ARCHAEOLOGICAL Resource Records	yes / no	yes / no	
Reports <sup>1</sup>	yes / no	yes / no	
"Other" Reports <sup>2</sup>	yes / no	yes / no	

## CHRIS Data Request Form

## 5. Eligibility Listings and Documentation:

	Within project area	Within _____	radius
<b>OHP Built Environment Resources Directory<sup>3</sup>:</b>			
Directory listing only (Excel format)	yes / no	yes / no	
Associated documentation <sup>4</sup>	yes / no	yes / no	
<b>OHP Archaeological Resources Directory<sup>1,5</sup>:</b>			
Directory listing only (Excel format)	yes / no	yes / no	
Associated documentation <sup>4</sup>	yes / no	yes / no	
<b>California Inventory of Historic Resources (1976):</b>			
Directory listing only (PDF format)	yes / no	yes / no	
Associated documentation <sup>4</sup>	yes / no	yes / no	

## 6. Additional Information:

The following sources of information may be available through the Information Center. However, several of these sources are now available on the [OHP website](#) and can be accessed directly. The Office of Historic Preservation makes no guarantees about the availability, completeness, or accuracy of the information provided through these sources. Indicate below if the Information Center should review and provide documentation (if available) of any of the following sources as part of this request.

<b>Caltrans Bridge Survey</b>	yes / no
<b>Ethnographic Information</b>	yes / no
<b>Historical Literature</b>	yes / no
<b>Historical Maps</b>	yes / no
<b>Local Inventories</b>	yes / no
<b>GLO and/or Rancho Plat Maps</b>	yes / no
<b>Shipwreck Inventory</b>	yes / no
<b>Soil Survey Maps</b>	yes / no

<sup>1</sup> In order to receive archaeological information, requestor must meet qualifications as specified in Section III of the current version of the California Historical Resources Information System Information Center Rules of Operation Manual and be identified as an Authorized User or Conditional User under an active CHRIS Access and Use Agreement.

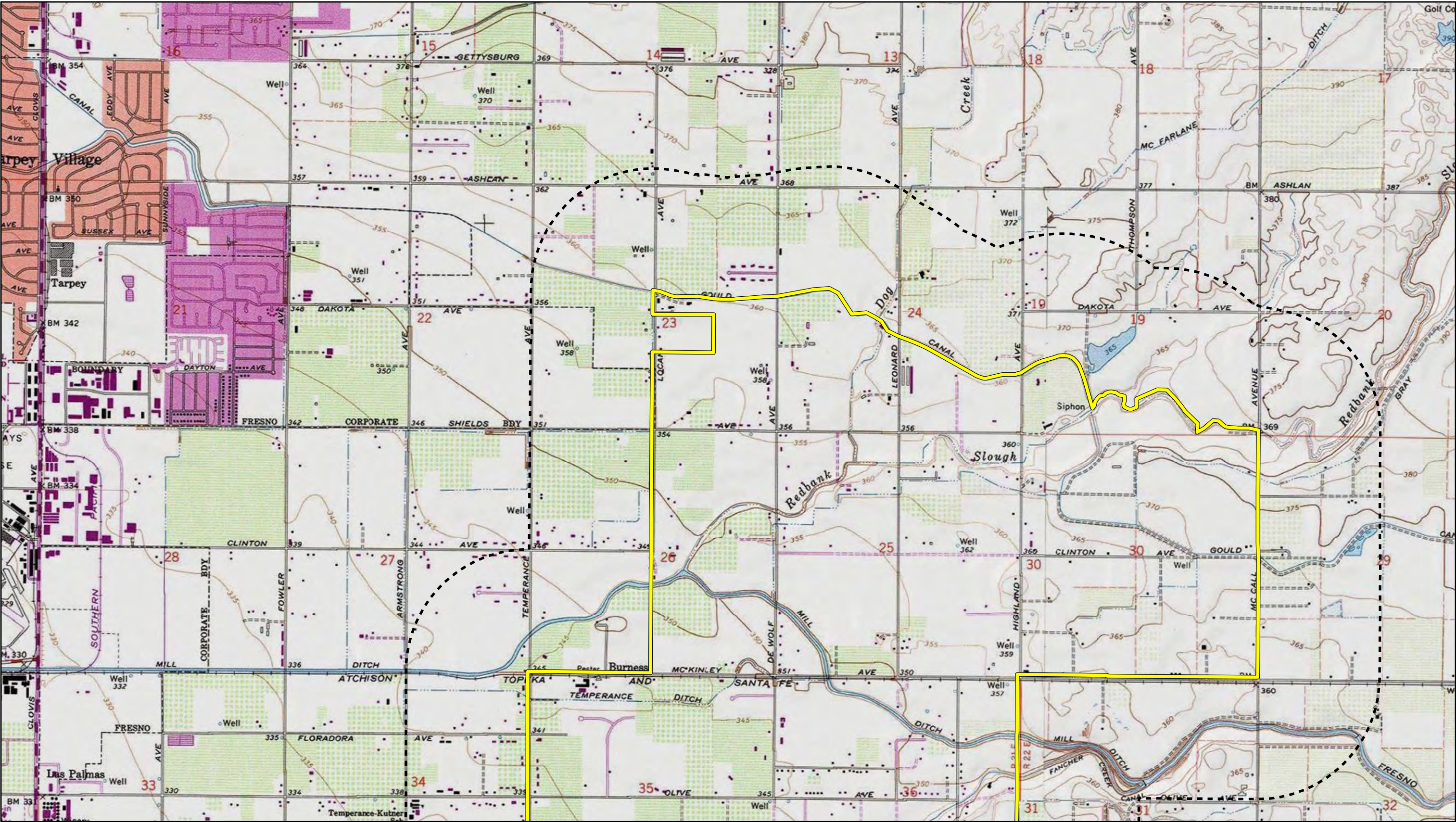
<sup>2</sup> "Other" Reports GIS layer consists of report study areas for which the report content is almost entirely non-fieldwork related (e.g., local/regional history, or overview) and/or for which the presentation of the study area boundary may or may not add value to a record search.

<sup>3</sup> Provided as Excel spreadsheets with no cost for the rows; the only cost for this component is IC staff time. Includes, but not limited to, information regarding National Register of Historic Places, California Register of Historical Resources, California State Historical Landmarks, California State Points of Historical Interest, and historic building surveys. Previously known as the HRI and then as the HPD, it is now known as the Built Environment Resources Directory (BERD). The Office of Historic Preservation compiles this documentation and it is the source of the official status codes for evaluated resources.

<sup>4</sup> Associated documentation will vary by resource. Contact the IC for further details.

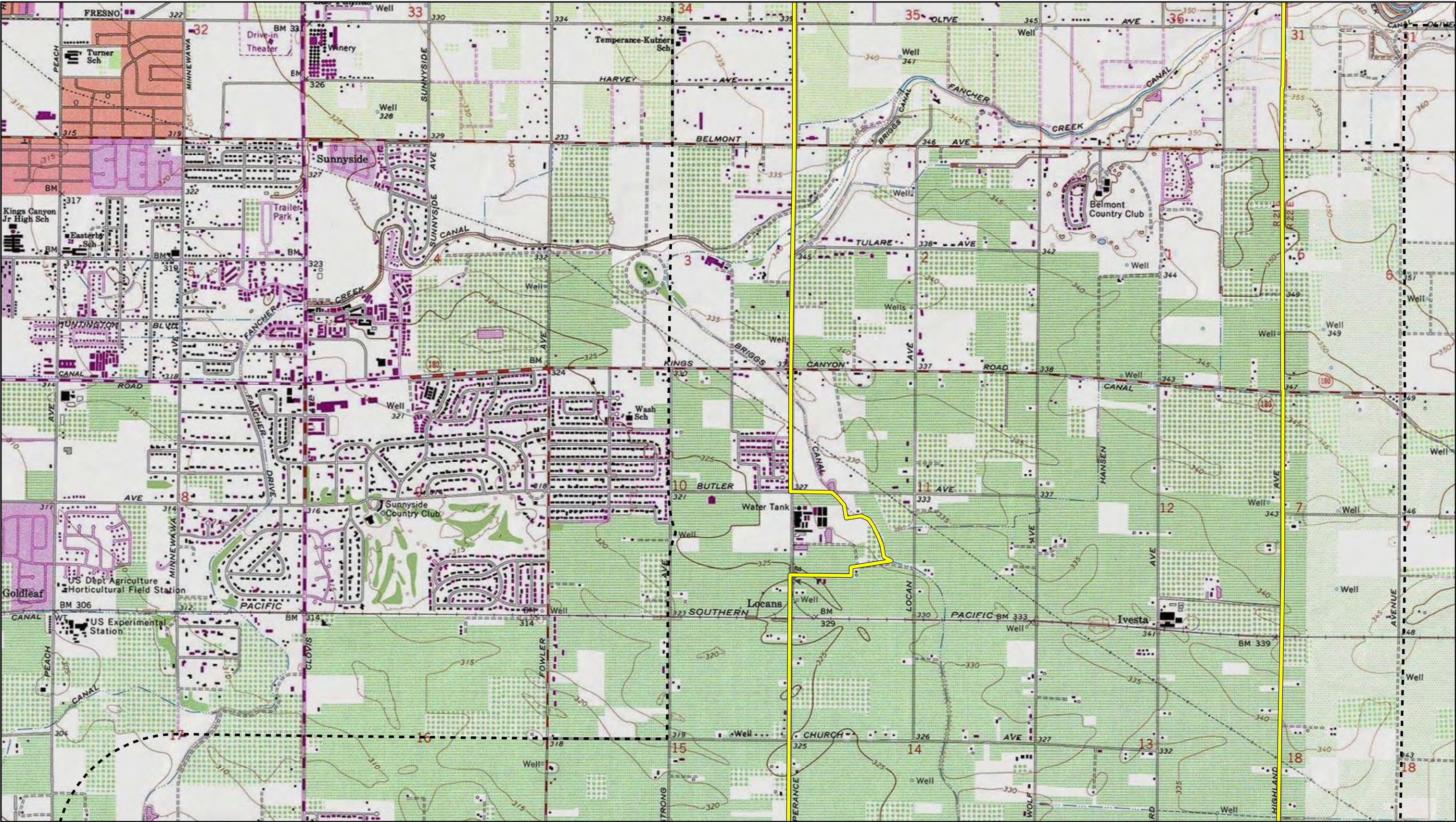
<sup>5</sup> Provided as Excel spreadsheets with no cost for the rows; the only cost for this component is IC staff time. Previously known as the Archaeological Determinations of Eligibility, now it is known as the Archaeological Resources Directory (ARD). The Office of Historic Preservation compiles this documentation and it is the source of the official status codes for evaluated resources.





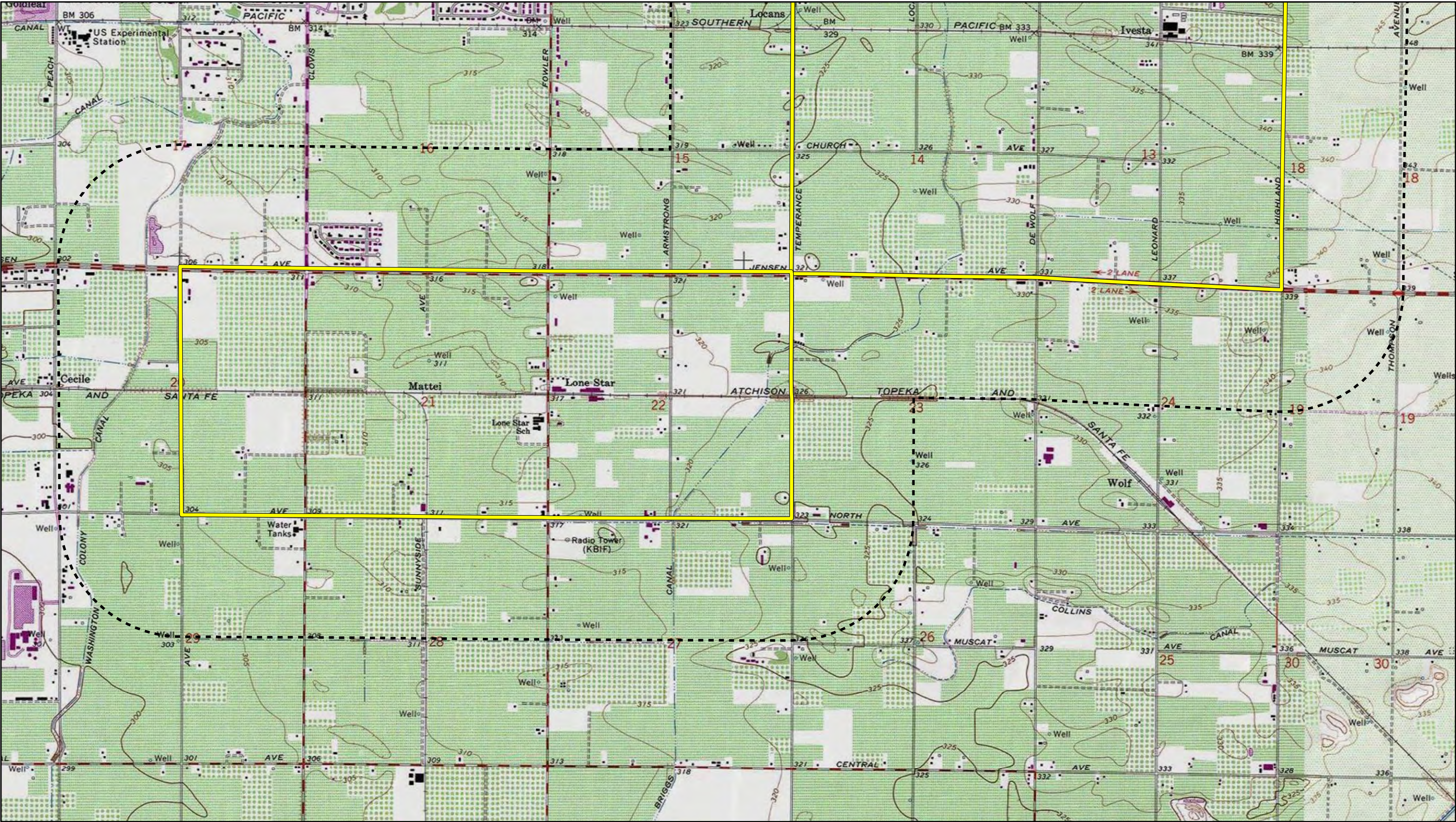
Source: USGS Clovis & Round Mountain 7.5' Quadrangles / T13S, R21E, sections: 22, 23, 24, 25, 26, 27, 34, 35, 36 / T13S, R22E, sections: 19, 20, 29, 30, 31, 32





Source: USGS Clovis, Round Mountain, Malaga, & Sanger 7.5' Quadrangles / T13S, R21E, sections: 34, 35, 36 / T13S, R22E, sections: 31 / T14S, R21E, sections: 1, 2, 3, 10, 11, 12, 13, 14, 15, 16, 17 / T14S, R22E, sections: 6, 7, 18





Source: USGS Malaga, & Sanger 7.5' Quadrangles / T14S, R21E, sections: 13, 14, 15, 16, 17, 20, 21, 22, 23, 24, 26, 27, 28, 29 / T14S, R22E, sections: 18, 19







4/18/2022

Dana DePietro  
FirstCarbon Solutions  
1350 Treat Blvd., Suite 380  
Walnut Creek, CA 94597

Re: Fresno Southeast Development Area Specific Plan Project  
Records Search File No.: 22-160

The Southern San Joaquin Valley Information Center received your record search request for the project area referenced above, located on the Clovis, Round Mountain, Malaga, & Sanger USGS 7.5' quad. The following reflects the results of the records search for the project area and the 0.5 mile radius:

As indicated on the data request form, the locations of resources & reports are provided in the following format: ☒ custom GIS maps ☐ GIS data

Resources within project area:	11 Resources – See list
Resources within 0.5 mile radius:	12 Resources – See list
Reports within project area:	26 Reports – See List
Reports within 0.5 mile radius:	23 Reports – See list

**Resource Database Printout (list):** ☒ enclosed ☐ not requested ☐ nothing listed

**Resource Database Printout (details):** ☒ enclosed ☐ not requested ☐ nothing listed

**Resource Digital Database Records:** ☐ enclosed ☒ not requested ☐ nothing listed

**Report Database Printout (list):** ☒ enclosed ☐ not requested ☐ nothing listed

**Report Database Printout (details):** ☒ enclosed ☐ not requested ☐ nothing listed

**Report Digital Database Records:** ☐ enclosed ☒ not requested ☐ nothing listed

**Resource Record Copies:** ☒ enclosed ☐ not requested ☐ nothing listed

**Report Copies:** ☒ enclosed ☐ not requested ☐ nothing listed

**OHP Built Environment Resources Directory:** ☒ enclosed ☐ not requested ☐ nothing listed

**Archaeological Determinations of Eligibility:** ☒ enclosed ☐ not requested ☐ nothing listed

**CA Inventory of Historic Resources (1976):** ☐ enclosed ☐ not requested ☒ nothing listed

**Caltrans Bridge Survey:** Not available at SSJVIC; please see  
<https://dot.ca.gov/programs/environmental-analysis/cultural-studies/california-historical-bridges-tunnels>

**Ethnographic Information:** Not available at SSJVIC

**Historical Literature:** Not available at SSJVIC

**Historical Maps:** Not available at SSJVIC; please see  
<http://historicalmaps.arcgis.com/usgs/>

**Local Inventories:** Not available at SSJVIC

**GLO and/or Rancho Plat Maps:** Not available at SSJVIC; please see  
<http://www.glorerecords.blm.gov/search/default.aspx#searchTabIndex=0&searchByTypeIndex=1> and/or  
<http://www.oac.cdlib.org/view?docId=hb8489p15p;developer=local;style=oac4;doc.view=items>

**Shipwreck Inventory:** Not available at SSJVIC; please see  
<https://www.slc.ca.gov/shipwrecks/>

**Soil Survey Maps:** Not available at SSJVIC; please see  
<http://websoilsurvey.nrcs.usda.gov/app/WebSoilSurvey.aspx>

Please forward a copy of any resulting reports from this project to the office as soon as possible. Due to the sensitive nature of archaeological site location data, we ask that you do not include resource location maps and resource location descriptions in your report if the report is for public distribution. If you have any questions regarding the results presented herein, please contact the office at the phone number listed above.

The provision of CHRIS Data via this records search response does not in any way constitute public disclosure of records otherwise exempt from disclosure under the California Public Records Act or any other law, including, but not limited to, records related to archeological site information maintained by or on behalf of, or in the possession of, the State of California, Department of Parks and Recreation, State Historic Preservation Officer, Office of Historic Preservation, or the State Historical Resources Commission.

Due to processing delays and other factors, not all of the historical resource reports and resource records that have been submitted to the Office of Historic Preservation are available via this records search. Additional information may be available through the federal, state, and local agencies that produced or paid for historical resource management work in the search area. Additionally, Native American tribes have historical resource information not in the CHRIS Inventory, and you should contact the California Native American Heritage Commission for information on local/regional tribal contacts.

Should you require any additional information for the above referenced project, reference the record search number listed above when making inquiries. Invoices for Information Center services will be sent under separate cover from the California State University, Bakersfield Accounting Office.

Thank you for using the California Historical Resources Information System (CHRIS).

Sincerely,



Jeremy E David  
Assistant Coordinator



## SSJVIC Record Search 22-160

Reports in PA:	Reports in 0.5 mile:	Resources in PA:	Resources in 0.5 mile:
FR-00118	FR-00297	P-10-003930	P-10-002189
FR-00257	FR-01122	P-10-004675	P-10-004678
FR-00448	FR-01619	P-10-004724	P-10-004761
FR-00501	FR-01904	P-10-005464	P-10-005363
FR-00535	FR-01994	P-10-006048	P-10-006095
FR-00548	FR-02042	P-10-006091	P-10-006096
FR-00578	FR-02043	P-10-006092	P-10-006097
FR-01114	FR-02099	P-10-006093	P-10-006517
FR-01115	FR-02127	P-10-006094	P-10-006518
FR-01130	FR-02202	P-10-006126	P-10-006519
FR-01608	FR-02260	P-10-007030	P-10-006520
FR-01627	FR-02357		P-10-006976
FR-01661	FR-02426		
FR-01748	FR-02577		
FR-01797	FR-02588		
FR-02044	FR-02714		
FR-02059	FR-02777		
FR-02223	FR-02853		
FR-02356	FR-03000		
FR-02439	FR-03008		
FR-02453	FR-03012		
FR-02507	FR-03016		
FR-02579	FR-03030		
FR-02629			
FR-02705			
FR-02751			

## Report List

### SSJVIC Record Search 22-160

Report No.	Other IDs	Year	Author(s)	Title	Affiliation	Resources
FR-00118	NADB-R - 1141390	1991	Bissonnette, Linda Dick	Cultural Resources Survey for Rural Residential Development of Tract #4249 in Fresno County	Michael Paoli and Associates	
FR-00257	Caltrans - 06-FRE-180 R60.9/R67.6 06250-342400	1990		Historic Property Survey Report Route 180 Chestnut Avenue to Highland Avenue; 06-FRE-180, R60.9/R6736 06250-342400	DeLeuw, Cather and Company; David Chavez Associates	
FR-00297		1993	Bissonnette, Linda Dick	Cultural Resources Assessment Clovis Unified School District Southeast Educational Center Ashlan and De Wolf Avenues, Fresno County	Cultural Resources Consulting	
FR-00448	Submitter - CRF-91-12	1991	Sutton, Mark Q.	An Archaeological Assessment of Six Acres Southeast of Clovis, Fresno County, California	California State University, Bakersfield	
FR-00501	NADB-R - 1140666	1994	Kus, James	Negative Archaeological Survey Report for the Proposed Subdivision of a Parcel of Land on Belmont Avenue in Fresno County, California	CSU Fresno	
FR-00535		1992	McGuire, Kelly R. and Wohlgemuth, Eric	Archaeological Survey Report for a Proposed Upgrade of Rural Route 180 Between Fowler and Cove Avenues, Fresno County, California	Far Western	10-000061, 10-002124, 10-002663, 10-002664
FR-00548		1987	Meighan, Clement, Dillon, Brian, Verano, John, and Indermill, Roc	Redbank and Fancher Creeks Intensive Cultural Resources Survey, Fresno County, California	UCLA	
FR-00578	Caltrans - 06-FRE-180 PM 65.6 EA 06351-208700	1981	O'Connor, Denise	Archaeological Survey Report for Proposed Channelization on Route 180 at Temperance Avenue, Fresno County, California	California Department of Transportation	
FR-01114		1995	Wren, Donald G.	An Archaeological Survey of a Proposed Ponding Basin, Locan Avnue, Fresno County, California	Individual Consultant	
FR-01115		1995	Wren, Donald G.	An Archaeological Survey of the Qualls Property, Fresno County, California - EA 4101	Individual Consultant	
FR-01122		1996	Wren, Donald G.	An Archaeological Survey of the Alan Thomas Property 10467 E. McKinley Avenue, Sanger, California	Individual Consultant	
FR-01130		1975	Wren, Donald G. and Crist, Michael	Archaeological Reconnaissance of the Redbank and Fancher Creek Investigation Area	Individual Consultant	10-001154, 10-001155
FR-01608		1998	Roper, Kristina	A Cultural Resources Survey for the Fancher Creek Basin Fill Project, Fresno County, California	Sierra Valley Cultural Planning	

## Report List

### SSJVIC Record Search 22-160

Report No.	Other IDs	Year	Author(s)	Title	Affiliation	Resources
FR-01619		1999	Wren, Donald G.	Dog Creek Cultural/Historical Resource Report	Individual Consultant	
FR-01627	IC Record Search Nbr - 99-337	1999	Wren, Donald G.	Shields/Leonard Fill Site Expansion - Redband Creek Channel Restoration Project Cultural/Historical Resource Report	Individual Consultant	
FR-01661		2000	Wren, Donald G.	A Cultural Resource Study: Stormwater Retention Basin BG Fresno County, California	Individual Consultant	
FR-01748	IC Record Search Nbr - 01-334	2001	Wren, Donald	A Cultural Resource Study Fresno Metropolitan Flood Control District Fill Site E. Shields & Leonard Avenue	Individual Consultant	
FR-01797		2002	Wren, Donald G.	A Cultural Resource Study for the Clovis Southeast Specific Plan, Clovis, California	Individual Consultant	10-004757, 10-004758, 10-004759, 10-004760, 10-004761, 10-004779, 10-004780, 10-004781, 10-004782, 10-004783
FR-01904		2002	Hilton, Steven	Cultural Resources Inventory of Three Proposed Locations for the Fresno County Juvenile Justice Campus Fresno County, California	PARSONS	
FR-01994	Submitter - Site No. CC-527-01	2003	Losee, Carolyn	Cultural Resources Analysis for Cingular CC- 527-01 Site in Fresno	Archaeological Resources Technology	
FR-02042		2004	Varner, Dudley M.	A Cultural Resource Study of the Ashland- Leonard Property, Fresno County, California	Varner Associates	
FR-02043	Submitter - Temperance/CA- 1753D	2004	Billat, Lorna	Proposed Cellular Tower Project in Fresno County, California (Temperance/CA-1753D)	EarthTouch, Inc.	
FR-02044		2004	Varner, Dudley M.	A Cultural Resource Study of the Mathias Property, Fresno County, California	Varner Associates	
FR-02059		2005	Billat, Scott	Request for SHPO Review of FCC Undertaking (Ivesta/CA-1663D)	EarthTouch, Inc.	
FR-02099		2005	Bonner, Wayne H.	Records Search Results and Site Visit for Cricket Telecommunications Facility Candidate FAT-034A (Ashlan/DeWolf), 7715 East Ashlan, Clovis, Fresno County, California	Michael Brandman Associates	
FR-02127		2004	Busby, Colin I.	Cultural Resources Assessment - Bennett Development, Vicinity of S. Peach and E. Church Avenues, Fresno, Fresno County	Basin Research Associates	
FR-02202		2005	Busby, Colin I.	Cultural Resources Assessment - N. Locan Avenue Project, Fresno, Fresno County	Basin Research Associates	

## Report List

SSJVIC Record Search 22-160

Report No.	Other IDs	Year	Author(s)	Title	Affiliation	Resources
FR-02223		2002	Brady, Jon L.	Second Supplemental Historical Architectural Survey Report for the State Route 180, Chestnut Avenue to Highland Avenue, Fresno County, California	California Department of Transportation	
FR-02260		2005	Bonner, Wayne H.	Records Search Results and Site Visit for Cricket Telecommunications Facility Candidate FAT-042F (Jensen/Clovis Ave.), 5537 East Jensen Avenue, Fresno, Fresno County, California	Michael Brandman Associates	
FR-02356		2010	Varner, Dudley M.	Cultural Resource Study for a Two Creeks South Project (DeWolf & Leonard) in the City of Clovis, Fresno County, California	Varner Associates	
FR-02357		2010	Varner, Dudley	Cultural Resource Study for a 5701 Enterprises, L.P. Project (Ashland and Leonard) in the City of Clovis, Fresno County, California	Varner Associates	
FR-02426		2011	Supernowicz, Dana	Cultural Resources Study of the Jensen Avenue and Clovis Avenue Project, AT&T Mobility Site No. CN2714, 5537 East Jensen Avenue, Fresno, Fresno County, California	Historic Resource Associates	10-006976
FR-02439		2010	Brian, Hatoff	Results of Architectural History Survey for Verizon Cellular Communications Tower Site - Clovis and Jensen, 2629 S. Clovis Avenue (APN: 316-051-02), Fresno, California 93725	URS Corporation	10-006126
FR-02453		2002	Unknown	Second Supplemental Historic Property Survey Report 180 East Rural Expressway Reevaluation - Fowler Avenue to Cove Avenue Fresno County, California	California Department of Transportation	
FR-02453A		2002	Brady, Jon L.	Supplemental Historic Architectural Survey Report for the Rural Highway 180 Project, Fowler Avenue to Cove Avenue, Fresno County, California	California Department of Transportation	
FR-02453B		2002	Unknown	Second Supplemental Historic Property Survey Report 180 East Rural Expressway Reevaluation, Folwer Avenue to Cove Avenue, Fresno County, California - Volume II: Documents and Technical Reports	California Department of Transportation	
FR-02507		1992	Mikesell, Stephen D. and Wee, Stephen R.	Historic Architectural Survey Report for the Rural Highway 180 Project Fowler Avenue to Cove Avenue, Fresno County, California	Woodward-Clyde Consultants	

## Report List

### SSJVIC Record Search 22-160

Report No.	Other IDs	Year	Author(s)	Title	Affiliation	Resources
FR-02577		2013	Baloian, Randy M.	Cultural Resources Inventory for the Proposed Sonrise Village in Clovis, Fresno County, California	Applied EarthWorks, Inc.	
FR-02579		2013	Losee, Carolyn	Cultural Resources Investigation for AT&T Mobility CV2714 "Jensen and Clovis" 5608 East Jensen Avenue, Fresno, California 93725	Archaeological Resources Technology	
FR-02588		2012	Morlet, Aubrie, Monastero, Andrew P., Baloian, Mary Clark, and Smallwood, Josh	Cultural Resources Studies for Sanger Substation Expansion Project, Fresno County, California	Applied EarthWorks, Inc.	10-006132
FR-02629	Submitter - EBI Project #61114767	2012	Travers, Aniela	Archaeological Sensitivity Assessment Ensite #11227 (250035)/Temperance 7101 E. McKinley Avenue, Fresno, Fresno County, California	EBI Consulting	
FR-02705	Submitter - EBI Project #61140726	2014	Greenberg, Gregory	Cultural Resources Survey for S Armstrong / Ensite #17742 (263944) 7125 East Kings Canyon Road, Fresno City and County, California	EBI Consulting	
FR-02714		2014	Armstrong, Matthew D., Smallwood, Josh, and Baloian, Randy	Cultural Resources Survey and Eligibility Evaluation for the Sanger Unified School District Educational Center, Fresno County, California	Applied Earthworks	10-006517, 10-006518, 10-006519, 10-006520
FR-02751	Submitter - 61140726	2015	Perez, Don C.	Cultural Resources Survey S Armstrong / Ensite #17742 (263944) 7125 East Kings Canyon Road, Fresno, Fresno County, California	EBI Consulting	
FR-02777		2016	Peak, Melinda	Determination of Eligibility and Effect for the Tract 5701A Dog Creek Realignment Project, Clovis, Fresno County, California	Peak & Associates	
FR-02853		2016	Peak, Melinda	Determination of Eligibility and Effect for the Tract 6114 Dog Creek Realignment Project, Clovis, Fresno County, California	Peak & Associates	
FR-03000	Submitter - Job#17-008	2017	Peak, Melinda A.	Cultural Resource Assessment for Tract 6174, Clovis Fresno County California	Peak and Associates, Inc.	10-007191
FR-03008	Submitter - Job #19-049/50	2019	Peak, Melinda A.	Cultural Resource Assessment for the Floradora-Armstrong Reorganization-Annexation Area and Tentative Tract 6201 and Tract 6235 Developments, Fresno County California	Peak & Associates, Inc.	

## Report List

### SSJVIC Record Search 22-160

Report No.	Other IDs	Year	Author(s)	Title	Affiliation	Resources
FR-03012	Submitter - Job #18-036	2018	Peak, Melinda A.	Cultural Resource Assessment for Tract 6225, City of Clovis Fresno County, California	Peak & Associates, Inc.	
FR-03016	Submitter - Job #19-084	2019	Peak, Melinda A.	Cultural Resource Assessment for the Meadowood I Tract 6285 Development, Fresno County California	Peak & Associates, Inc.	
FR-03030		2020	Dyste, Diana T.	Cultural Resource Monitoring Report for Bonadelle Neighborhoods Tract 6191 (T-6191/P18-01235)	Applied EarthWorks, Inc.	10-007232, 10-007233, 10-007234, 10-007235
FR-03030A		2019	Dyste, Diana T.	California Register of Historical Resources Evaluation of Archaeological Site (AE-4043-01) Discovered During Construction of Bonadelle Neighborhoods Tract 6191 (T-6191/P18-01235).	Applied EarthWorks, Inc.	

## Resource List

### SSJVIC Record Search 22-160

Primary No.	Trinomial	Other IDs	Type	Age	Attribute codes	Recorded by	Reports
P-10-002189	CA-FRE-002189	Resource Name - 2-26-1	Site	Prehistoric	AP02	1988 (Don Wren, C. Linderman)	
P-10-003930	CA-FRE-003109H	Resource Name - Southern Pacific Railroad	Structure	Historic	AH07; HP11	1998 (W.L. Norton, Jones & Stokes); 1999 (S. Hooper, S. Flint, Applied EarthWorks, Inc.); 2002 (Peggy B. Murphy, Three Girls and a Shovel); 2004 (Bryan Larson, Cindy Toffelmier, JRP Historical Consulting); 2009 (Joseph Freeman, Rebecca Flores, JRP Historical Consulting); 2009 (Joseph Freeman, Rebecca Flores, JRP Historical Consulting); 2009 (Joseph Freeman, Rebecca Flores, JRP Historical Consulting); 2010 (Michael Hibma, LSA Associates); 2013 (Randy Baloian, Applied Earthworks, Inc.); 2015 (Randy Baloian, Applied EarthWorks, Inc.); 2015 (Randy Baloian, Applied Earthworks, Inc.); 2016 (J. Tibbet, Applied EarthWorks, Inc.); 2018 (Annie McCausland, Applied EarthWorks, Inc.); 2018 (Jessica Jones, Applied EarthWorks, Inc.)	FR-00238, FR-01770, FR-01771, FR-01772, FR-02642, FR-02726, FR-02769, FR-02847, FR-02942, FR-03037
P-10-004675		Resource Name - Burlington Northern Santa Fe Railway; Other - CRM TECH 607-2H	Structure	Historic	HP19; HP37	2000 (Bai "Tom" Tang, CRM TECH); 2019 (Robert Azpitarte, ASM Affiliates, Inc.)	FR-01699, FR-03029
P-10-004678		Resource Name - CRM TECH 607-4H; Resource Name - Washington Colony Canal at the Crossing of the Burlington Northern Santa Fe Railway	District	Historic	HP20	1995 (Carrie D. Wills, Allen Estes, William Self Associates); 2000 (Bai "Tom" Tang, CRM TECH)	FR-01699
P-10-004724		Resource Name - 7E - Hansen Canal	Structure	Historic	HP20	1991 (JRP Consulting, JRP Consulting); 2001 (Lex Palmer, Applied EarthWorks, Inc.)	

## Resource List

SSJVIC Record Search 22-160

Primary No.	Trinomial	Other IDs	Type	Age	Attribute codes	Recorded by	Reports
P-10-004761		Resource Name - Clovis Southeast Specific Plan; Resource Name - Inouya Property	Building	Historic	HP02; HP33	2001 (Donald G. Wren)	FR-01797
P-10-005363		Resource Name - Prickett Residence; OHP Property Number - 147698	Building	Historic	AH03; HP02	2003 (Dana E. Supernowicz, Historic Resource Associates)	
P-10-005464		Resource Name - 8175 Kings Canyon Road Barn and Residence; OHP Property Number - 152960	Building	Historic	HP33	2005 (Jon Brady)	
P-10-006048		Resource Name - Map Reference #119; Resource Name - Arkelian Sahag Life Estate Property; OHP Property Number - 143769	Building	Historic	HP02; HP04	2002 (Jon L. Brady, Caltrans)	
P-10-006091		Resource Name - Map Reference #14; Resource Name - Fowler Avenue and Harvey Palm Trees	Other	Historic	HP29	2002 (Jon L. Brady, Caltrans)	
P-10-006092		Resource Name - Map Reference #53; Resource Name - James Call Property; OHP Property Number - 156986	Building	Historic	HP02; HP04	2002 (Jon L. Brady, Caltrans)	
P-10-006093		Resource Name - Map Reference #50; Resource Name - State of California Property; OHP Property Number - 156991	Building	Historic	HP02; HP04	2002 (Jon L. Brady, Caltrans)	
P-10-006094		Resource Name - Map Reference #46; Resource Name - William R. Slaton Property; OHP Property Number - 156990	Building	Historic	HP02	2002 (Jon L. Brady, Caltrans)	
P-10-006095		Resource Name - Map Reference #20; Resource Name - Bank of America NT Property; OHP Property Number - 163476	Building	Historic	HP02; HP04	2002 (Jon L. Brady, Caltrans)	



## Resource List

SSJVIC Record Search 22-160

Primary No.	Trinomial	Other IDs	Type	Age	Attribute codes	Recorded by	Reports
P-10-006096		Resource Name - Map Reference #26; Resource Name - Gash Property; OHP Property Number - 156989	Building	Historic	HP02; HP04	2002 (Jon L. Brady, Caltrans)	
P-10-006097		Resource Name - Map Reference #18; Resource Name - Cutting Property; Resource Name - Roeding Estate; OHP Property Number - 156987	Building	Historic	HP02; HP04	2002 (Jon L. Brady, Caltrans)	
P-10-006126		Resource Name - 2629 S. Clovis Avenue; OHP Property Number - 180253	Building	Historic	HP06; HP33	2010 (Melanie Lytle, URS Corp.)	FR-02439
P-10-006517		Resource Name - AE-2718-1H	Building	Historic	HP02; HP33	2014 (Josh Smallwood, Applied Earthworks)	FR-02714
P-10-006518		Resource Name - AE-2718-2H	Building	Historic	HP02	2014 (Josh Smallwood, Applied Earthworks)	FR-02714
P-10-006519		Resource Name - AE-2718-3H	Building	Historic	HP02; HP33	2014 (Josh Smallwood, Applied Earthworks)	FR-02714
P-10-006520	CA-FRE-003763H	Resource Name - AE-2718-4H	Site	Historic	AH02; AH04	2014 (M. Armstrong, K. Jernigan, Applied Earthworks)	FR-02714
P-10-006976		Resource Name - 5537 East Jensen Ave	Building	Historic	HP02; HP33	2011 (Dana E. Supernowicz, Historic Resource Associates)	FR-02426
P-10-007030	CA-FRE-003825H	Resource Name - Gould Canal; OTIS Resource Number - 686325	Structure	Historic	HP20	2016 (Randy Baloian, Applied EarthWorks, Inc.)	FR-02846

THIS PAGE INTENTIONALLY LEFT BLANK

### **D.3 - Native American Heritage Commission Requests and Results**

THIS PAGE INTENTIONALLY LEFT BLANK

## Local Government Tribal Consultation List Request

### Native American Heritage Commission

1550 Harbor Blvd, Suite 100  
West Sacramento, CA 95691  
916-373-3710  
916-373-5471 – Fax  
[nahc@nahc.ca.gov](mailto:nahc@nahc.ca.gov)

#### Type of List Requested

☒ **CEQA Tribal Consultation List (AB 52)** – *Per Public Resources Code § 21080.3.1, subs. (b), (d), (e) and 21080.3.2*

☐ **General Plan (SB 18)** – *Per Government Code § 65352.3.*

#### Local Action Type:

☐

General Plan

☐

General Plan Element

☐

General Plan Amendment

☐

Specific Plan

☐

Specific Plan Amendment

☐

Pre-planning Outreach Activity

#### Required Information

Project Title: Fresno Southeast Development Area Specific Plan Project

Local Government/Lead Agency: City of Fresno

Contact Person: Dr. Dana DePietro

Street Address: 1350 Treat Blvd. Ste. 380

City: Walnut Creek

Zip: 94597

Phone: 530.219.1432

Fax: \_\_\_\_\_

Email: ddepietro@fcs-intl.com; mdolan@fcs-intl.com

#### Specific Area Subject to Proposed Action

County: Fresno

City/Community: Fresno

#### Project Description:

The proposed project is a Specific Plan for the SEDA that would provide for increased density and accelerate housing production throughout the Plan Area. The proposed project would offer flexibility in meeting the evolving needs of households in the region through a multimodal transportation network and diverse housing types and affordability levels. It has the potential to accommodate approximately 45,000 homes and 37,000 jobs within the nearly 9,000-acre planning area by the year 2050. Framed within three interrelated goals: fiscal responsibility, social equity, and environmental sustainability the proposed project would link a series of complete communities and mixed-use centers with a multimodal transportation network. The proposed project would include major transit lines, mixed-use centers, diverse residential districts, employment districts, open space, agriculture, and green infrastructure.

#### Additional Request



#### **Sacred Lands File Search - Required Information:**

USGS Quadrangle Name(s): Clovis, Round Mountain, Malaga, and Sanger. Sections continued: 19, 20, 29, 30, 31, 32;34, 35, 36;

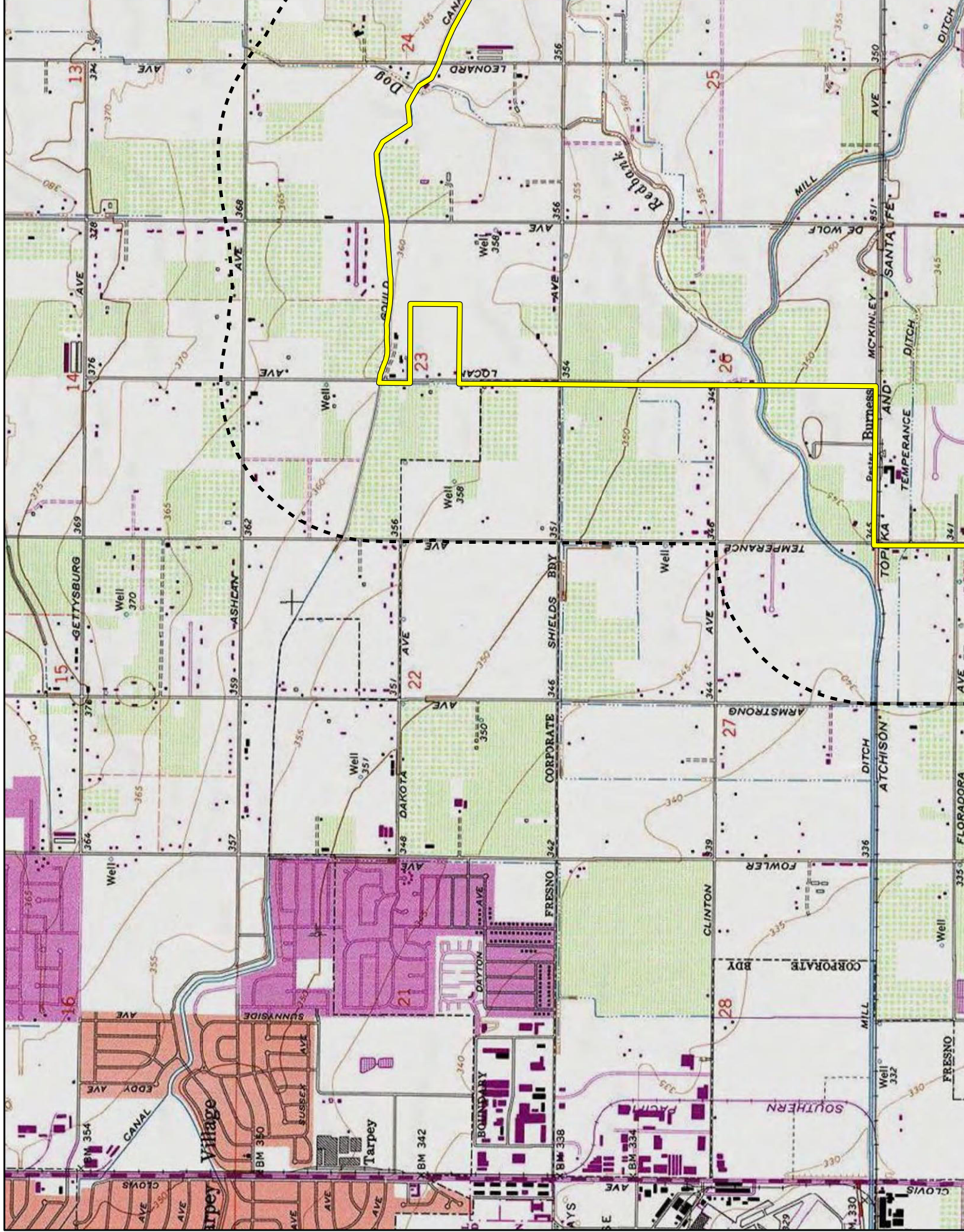
1, 2, 3, 10, 11, 12, 13, 14, 15, 16, 17; 6, 7, 18; 13, 14, 15, 16, 17, 20, 21, 22, 23, 24, 26, 27, 28, 29; 18, 19

Township: 13S;13S;13S;13S;14S;14S;14S;14S

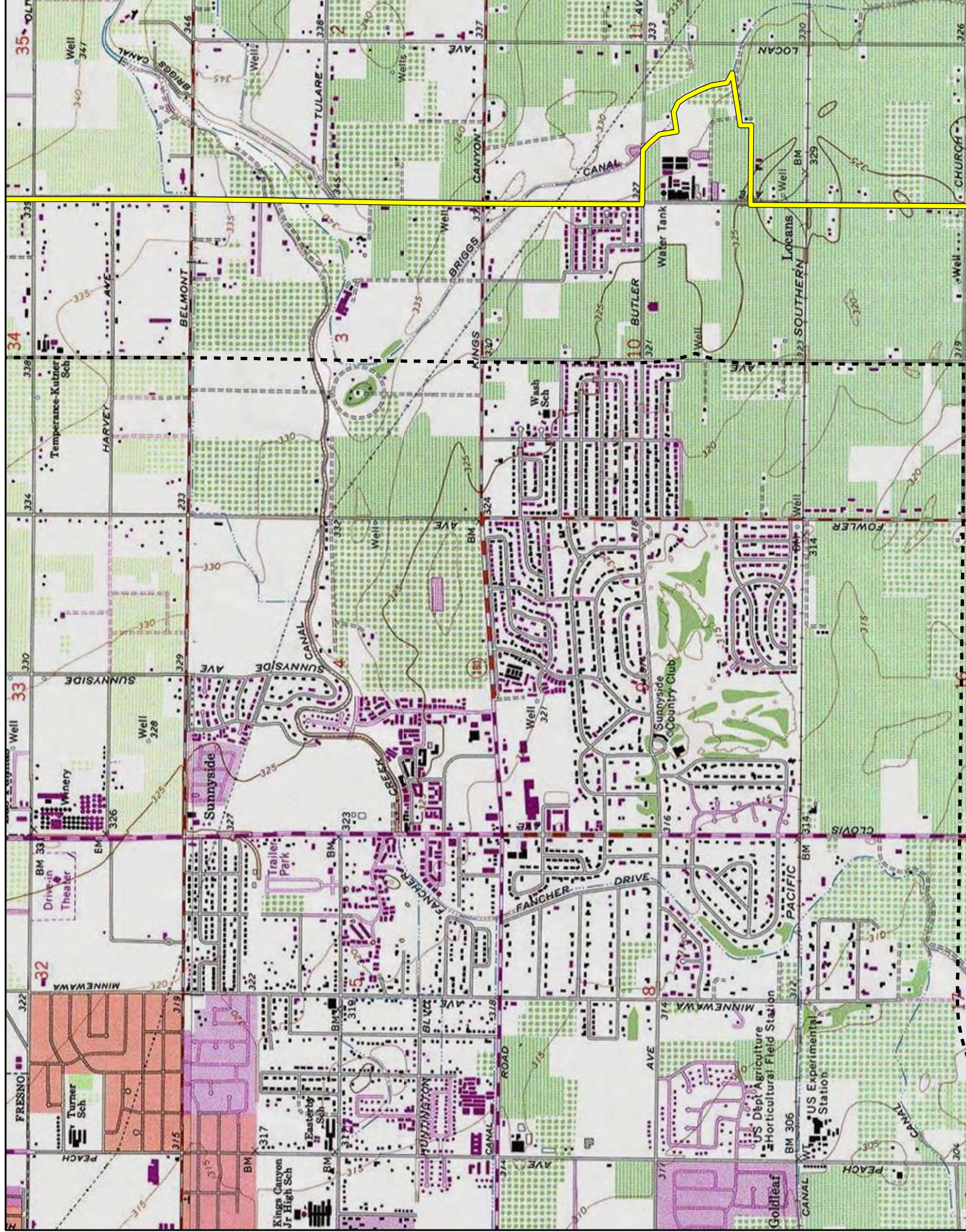
Range: 21E;22E;21E;21E;22E;21E;22E

Section(s): 22, 23, 24, 25, 26, 27, 34, 35, 36

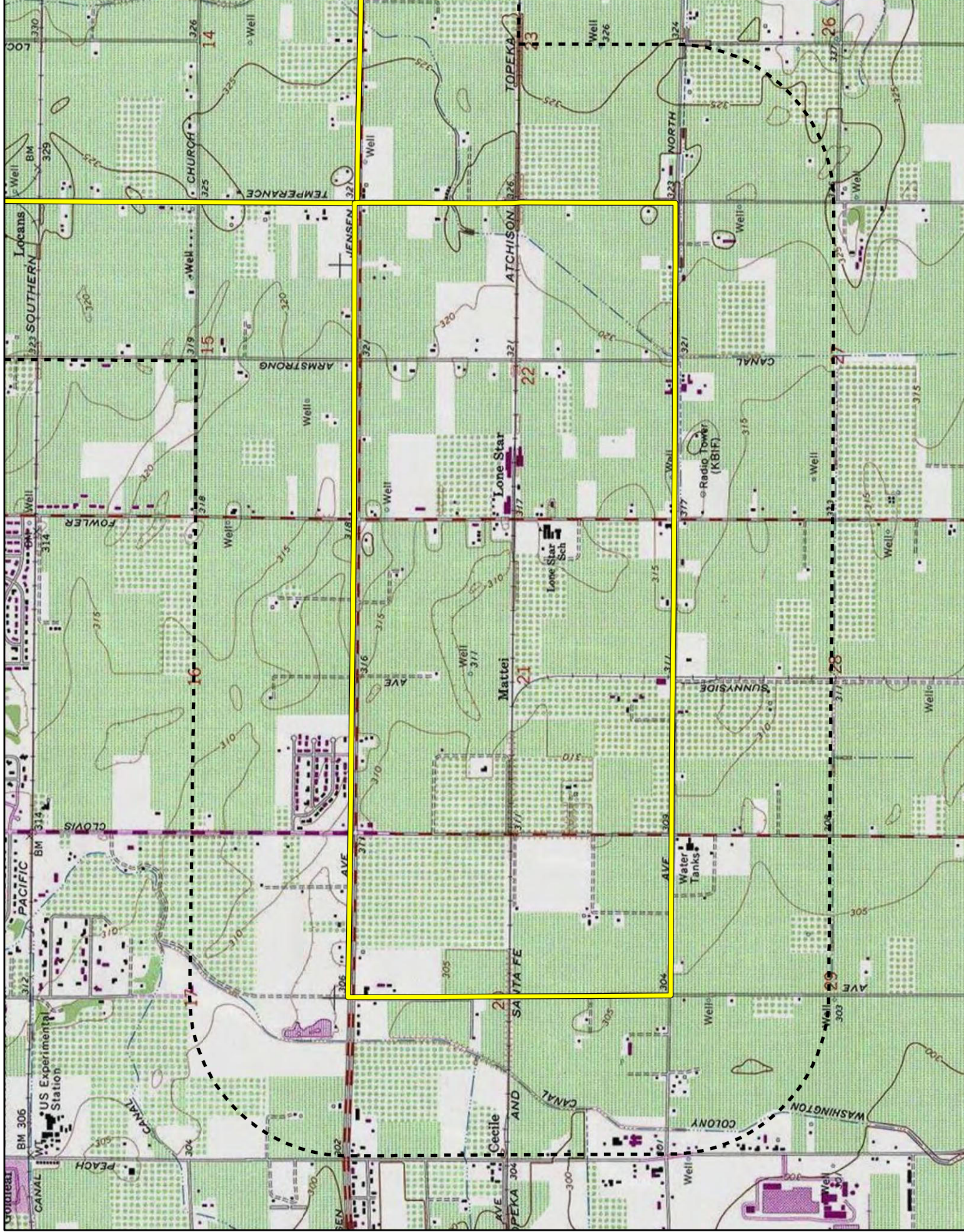
















## NATIVE AMERICAN HERITAGE COMMISSION

June 23, 2022

Dr. Dana DePietro  
First Carbon Solutions

Via Email to: [ddepietro@fcs-intl.com](mailto:ddepietro@fcs-intl.com)

CHAIRPERSON  
**Laura Miranda**  
Luiseño

VICE CHAIRPERSON  
**Reginald Pagaling**  
Chumash

PARLIAMENTARIAN  
**Russell Attebery**  
Karuk

SECRETARY  
**Sara Dutschke**  
Miwok

COMMISSIONER  
**William Mungary**  
Paiute/White Mountain  
Apache

COMMISSIONER  
**Isaac Bojorquez**  
Ohlone-Costanoan

COMMISSIONER  
**Buffy McQuillen**  
Yokayo Pomo, Yuki,  
Nomlaki

COMMISSIONER  
**Wayne Nelson**  
Luiseño

COMMISSIONER  
**Stanley Rodriguez**  
Kumeyaay

EXECUTIVE SECRETARY  
**Raymond C. Hitchcock**  
Miwok/Nisenan

**NAHC HEADQUARTERS**  
1550 Harbor Boulevard  
Suite 100  
West Sacramento,  
California 95691  
(916) 373-3710  
[nahc@nahc.ca.gov](mailto:nahc@nahc.ca.gov)

**Re: Native American Tribal Consultation, Pursuant to the Assembly Bill 52 (AB 52), Amendments to the California Environmental Quality Act (CEQA) (Chapter 532, Statutes of 2014), Public Resources Code Sections 5097.94 (m), 21073, 21074, 21080.3.1, 21080.3.2, 21082.3, 21083.09, 21084.2 and 21084.3, Fresno Southeast Development Area Specific Plan Project, Fresno County**

Dear Dr. DePietro:

Pursuant to Public Resources Code section 21080.3.1 (c), attached is a consultation list of tribes that are traditionally and culturally affiliated with the geographic area of the above-listed project. Please note that the intent of the AB 52 amendments to CEQA is to avoid and/or mitigate impacts to tribal cultural resources, (Pub. Resources Code §21084.3 (a)) ("Public agencies shall, when feasible, avoid damaging effects to any tribal cultural resource.")

Public Resources Code sections 21080.3.1 and 21084.3(c) require CEQA lead agencies to consult with California Native American tribes that have requested notice from such agencies of proposed projects in the geographic area that are traditionally and culturally affiliated with the tribes on projects for which a Notice of Preparation or Notice of Negative Declaration or Mitigated Negative Declaration has been filed on or after July 1, 2015. Specifically, Public Resources Code section 21080.3.1 (d) provides:

*Within 14 days of determining that an application for a project is complete or a decision by a public agency to undertake a project, the lead agency shall provide formal notification to the designated contact of, or a tribal representative of, traditionally and culturally affiliated California Native American tribes that have requested notice, which shall be accomplished by means of at least one written notification that includes a brief description of the proposed project and its location, the lead agency contact information, and a notification that the California Native American tribe has 30 days to request consultation pursuant to this section.*

The AB 52 amendments to CEQA law does not preclude initiating consultation with the tribes that are culturally and traditionally affiliated within your jurisdiction prior to receiving requests for notification of projects in the tribe's areas of traditional and cultural affiliation. The Native American Heritage Commission (NAHC) recommends, but does not require, early consultation as a best practice to ensure that lead agencies receive sufficient information about cultural resources in a project area to avoid damaging effects to tribal cultural resources.

The NAHC also recommends, but does not require that agencies should also include with their notification letters, information regarding any cultural resources assessment that has been completed on the area of potential effect (APE), such as:

1. The results of any record search that may have been conducted at an Information Center of the California Historical Resources Information System (CHRIS), including, but not limited to:

- A listing of any and all known cultural resources that have already been recorded on or adjacent to the APE, such as known archaeological sites;
- Copies of any and all cultural resource records and study reports that may have been provided by the Information Center as part of the records search response;
- Whether the records search indicates a low, moderate, or high probability that unrecorded cultural resources are located in the APE; and
- If a survey is recommended by the Information Center to determine whether previously unrecorded cultural resources are present.

2. The results of any archaeological inventory survey that was conducted, including:

- Any report that may contain site forms, site significance, and suggested mitigation measures.

All information regarding site locations, Native American human remains, and associated funerary objects should be in a separate confidential addendum, and not be made available for public disclosure in accordance with Government Code section 6254.10.

3. The result of any Sacred Lands File (SLF) check conducted through the Native American Heritage Commission was positive. Please contact the Traditional Choinumni Tribe on the attached list for more information.

4. Any ethnographic studies conducted for any area including all or part of the APE; and

5. Any geotechnical reports regarding all or part of the APE.

Lead agencies should be aware that records maintained by the NAHC and CHRIS are not exhaustive and a negative response to these searches does not preclude the existence of a tribal cultural resource. A tribe may be the only source of information regarding the existence of a tribal cultural resource.

This information will aid tribes in determining whether to request formal consultation. In the event that they do, having the information beforehand will help to facilitate the consultation process.

If you receive notification of change of addresses and phone numbers from tribes, please notify the NAHC. With your assistance, we can assure that our consultation list remains current.

If you have any questions, please contact me at my email address: [Cameron.vela@nahc.ca.gov](mailto:Cameron.vela@nahc.ca.gov).

Sincerely,

*Cameron Vela*

Cameron Vela  
Cultural Resources Analyst

Attachment

**Native American Heritage Commission  
Tribal Consultation List  
Fresno County  
6/23/2022**

**Big Sandy Rancheria of  
Western Mono Indians**

Elizabeth Kipp, Chairperson  
P.O. Box 337  
Auberry, CA, 93602  
Phone: (559) 374 - 0066  
Fax: (559) 374-0055  
lkipp@bsrnation.com

Western Mono

**North Valley Yokuts Tribe**

Katherine Perez, Chairperson  
P.O. Box 717  
Linden, CA, 95236  
Phone: (209) 887 - 3415  
canutes@verizon.net

Costanoan  
Northern Valley  
Yokut

**Cold Springs Rancheria of  
Mono Indians**

Carol Bill, Chairperson  
P.O. Box 209  
Tollhouse, CA, 93667  
Phone: (559) 855 - 5043  
Fax: (559) 855-4445  
coldsprgstriben@netptc.net

Mono

**Picayune Rancheria of  
Chukchansi Indians**

Claudia Gonzales, Chairwoman  
P.O. Box 2226  
Oakhurst, CA, 93644  
Phone: (559) 412 - 5590  
cgonzales@chukchansitribe.net

Foothill Yokut

**Table Mountain Rancheria**

Brenda Lavell, Chairperson  
P.O. Box 410  
Friant, CA, 93626  
Phone: (559) 822 - 2587  
Fax: (559) 822-2693  
rpennell@tmr.org

Yokut

**Dumna Wo-Wah Tribal  
Government**

Robert Ledger, Chairperson  
2191 West Pico Ave.  
Fresno, CA, 93705  
Phone: (559) 540 - 6346  
ledgerrobert@ymail.com

Foothill Yokut  
Mono

**Kings River Choinumni Farm  
Tribe**

Stan Alec,  
3515 East Fedora Avenue  
Fresno, CA, 93726  
Phone: (559) 647 - 3227

Foothill Yokut

**Traditional Choinumni Tribe**

David Alvarez, Chairperson  
2415 E. Houston Avenue  
Fresno, CA, 93720  
Phone: (559) 217 - 0396  
Fax: (559) 292-5057  
davealvarez@sbcglobal.net

Foothill Yokut

**North Fork Rancheria of Mono  
Indians**

Elaine Fink, Chairperson  
P.O. Box 929  
North Fork, CA, 93643  
Phone: (559) 877 - 2461  
Fax: (559) 877-2467  
efink@nfr-nsn.gov

Mono

**Tule River Indian Tribe**

Neil Peyron, Chairperson  
P.O. Box 589  
Porterville, CA, 93258  
Phone: (559) 781 - 4271  
Fax: (559) 781-4610  
neil.peyron@tulerivertribe-nsn.gov

Yokut

**North Valley Yokuts Tribe**

Timothy Perez,  
P.O. Box 717  
Linden, CA, 95236  
Phone: (209) 662 - 2788  
huskanam@gmail.com

Costanoan  
Northern Valley  
Yokut

**Wuksache Indian Tribe/Eshom  
Valley Band**

Kenneth Woodrow, Chairperson  
1179 Rock Haven Ct.  
Salinas, CA, 93906  
Phone: (831) 443 - 9702  
kwood8934@aol.com

Foothill Yokut  
Mono

This list is current only as of the date of this document. Distribution of this list does not relieve any person of statutory responsibility as defined in Section 7050.5 of the Health and Safety Code, Section 5097.94 of the Public Resources Code and section 5097.98 of the Public Resources Code.

This list is only applicable for consultation with Native American tribes under Public Resources Code Sections 21080.3.1 for the proposed Fresno Southeast Development Area Specific Plan Project, Fresno County.

January 30, 2022

Kings River Choinumni Farm Tribe  
Stan Alec  
3515 East Fedora Avenue  
Fresno, CA, 93726

**Subject: Proposed Fresno Southeast Development Area Specific Plan Project**

Dear Stan Alec:

FirstCarbon Solutions (FCS) is preparing an Initial Study/Mitigated Negative Declaration (ISMND) for the proposed Fresno Southeast Development Area Specific Plan Project on behalf of the City of Fresno. As part of the environmental review process, we are conducting a cultural resources assessment.

The proposed project is a Specific Plan for the SEDA that would provide for increased density and accelerate housing production throughout the Plan Area. The proposed project would offer flexibility in meeting the evolving needs of households in the region through a multimodal transportation network and diverse housing types and affordability levels. It has the potential to accommodate approximately 45,000 homes and 37,000 jobs within the nearly 9,000-acre planning area by the year 2050. Framed within three interrelated goals: fiscal responsibility, social equity, and environmental sustainability the proposed project would link a series of complete communities and mixed-use centers with a multimodal transportation network. The proposed project would include major transit lines, mixed-use centers, diverse residential districts, employment districts, open space, agriculture, and green infrastructure.

Records Search maps with a 0.5 mile buffer around the site is enclosed for your reference.

As part of the cultural resources assessment, FCS conducted a Sacred Lands File (SLF) search and California Historical Resource Information System (CHRIS). The results of the SLF records search was positive. The CHRIS search showed that there are 11 recorded resources within the project site. However, 12 cultural resources were recorded within a 0.5 mile radius of the project site. The CHRIS search also found 26 recorded reports within the project site and 23 reports recorded within a 0.5 mile radius of the project site. The Native American Heritage Commission (NAHC) suggested you might be able to provide further information. If you have any additional information regarding potential historic or cultural resources in proximity or relation to the proposed project area, we would greatly appreciate your input.

**UNITED STATES**

T +1 888 826 5814  
T +1 714 508 4100  
F +1 714 508 4110  
E info@fcs-intl.com

**Irvine**  
250 Commerce  
Suite 250  
Irvine, CA 92602

**Bay Area**  
1350 Treat Boulevard  
Suite 380  
Walnut Creek, CA 94597

**Central Valley**  
7726 N. First Street  
#413  
Fresno, CA 93720

**Inland Empire**  
967 Kendall Drive  
#A-537  
San Bernardino, CA 92407

**Sacramento Valley**  
2351 Sunset Boulevard  
Suite 170-301  
Rocklin, CA 95765

**Utah**  
2901 Bluegrass Boulevard  
Suite 200-62  
Lehi, UT 84043

**Connecticut**  
2 Corporate Drive  
Suite 450  
Shelton, CT 06484

**New York**  
10 Monument Street  
Deposit, NY 13754

56 Broome Corporate Parkway  
Conklin, NY 13748

**CANADA**

**UNITED KINGDOM**

**PORTUGAL**

**FRANCE**

**KENYA**

**AUSTRALIA**

**PHILIPPINES**

**CHINA**

**MALAYSIA**

**SINGAPORE**

**Please note that this letter is a request for information pertaining to a cultural resources assessment and is not notification of a project under Senate Bill (SB) 18, Assembly Bill (AB) 52 or Section 106 of the National Historic Preservation Act.** Designated lead agencies under the California Environmental Quality Act (CEQA) and National Environmental Policy Act (NEPA) are handling project notification and consultation requirements. Please feel free to contact me at 530.219.1432 or via email at [ddepietro@fcs-intl.com](mailto:ddepietro@fcs-intl.com) and thank you for your valuable assistance.

Sincerely,



Dana Douglas DePietro, PhD  
Director of Cultural Resources  
**FirstCarbon Solutions**  
1350 Treat Boulevard, Suite 380  
Walnut Creek, CA 94597

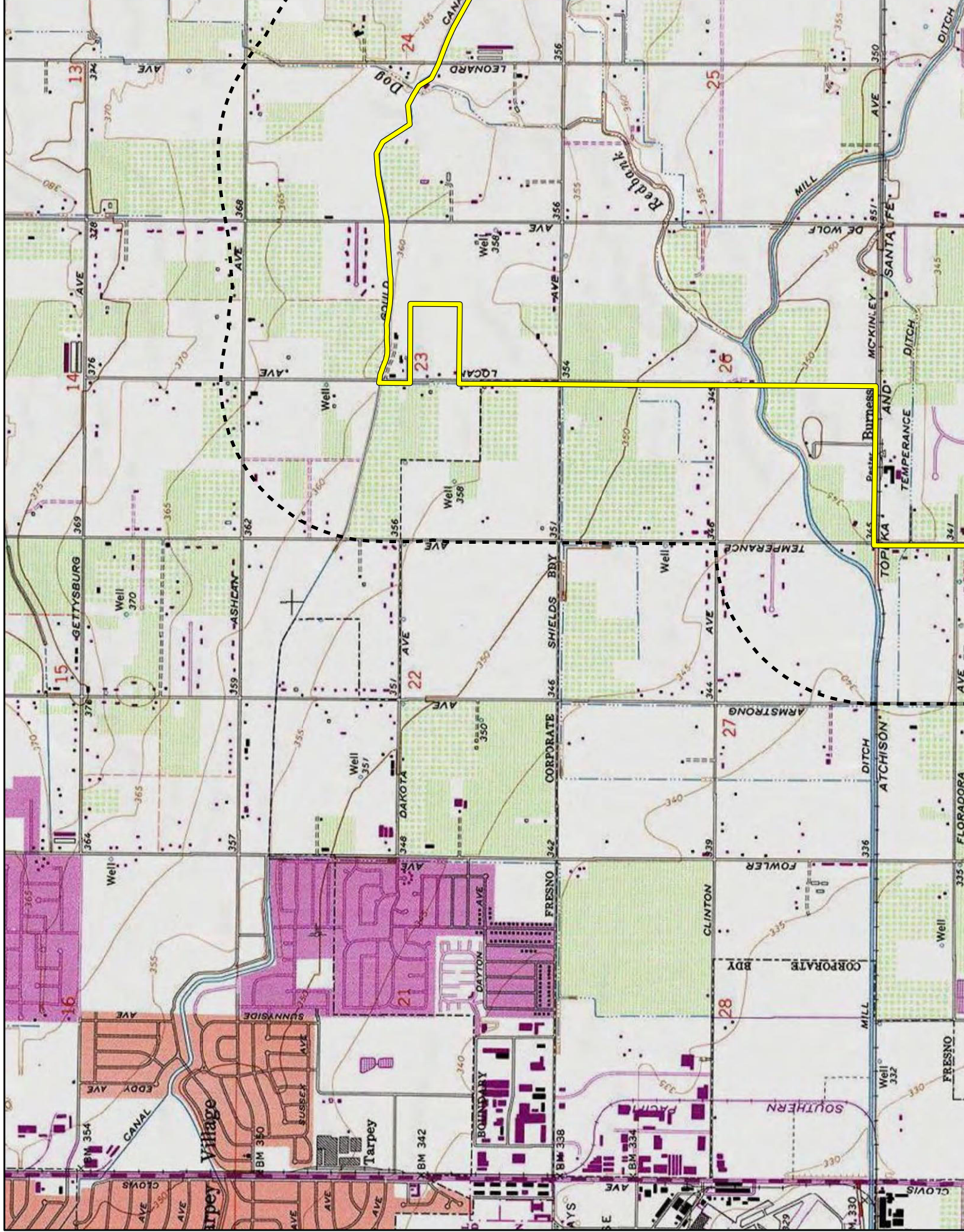
Enc: Attachment A: Records Search Map



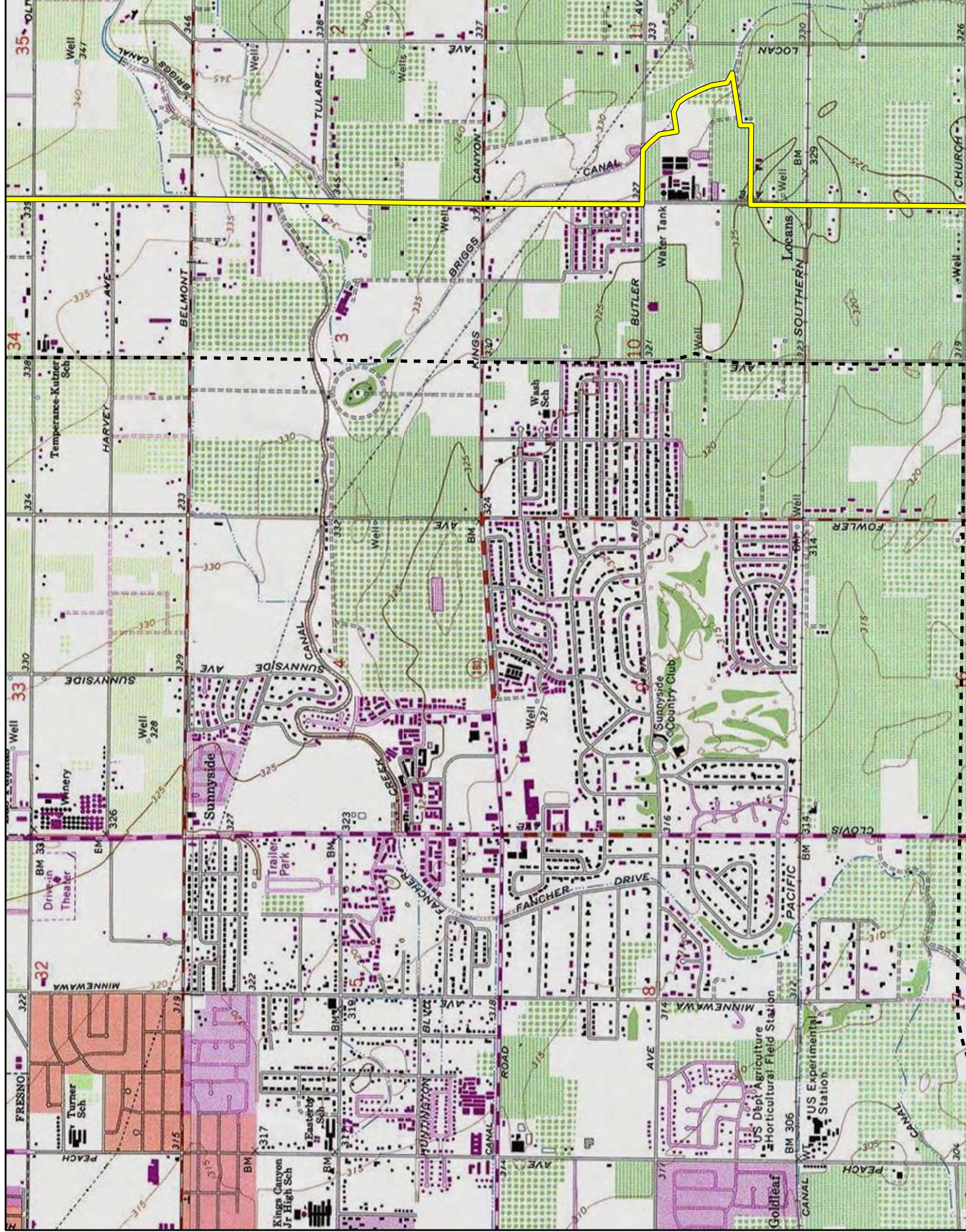
**Attachment A:**  
**Records Search Map**



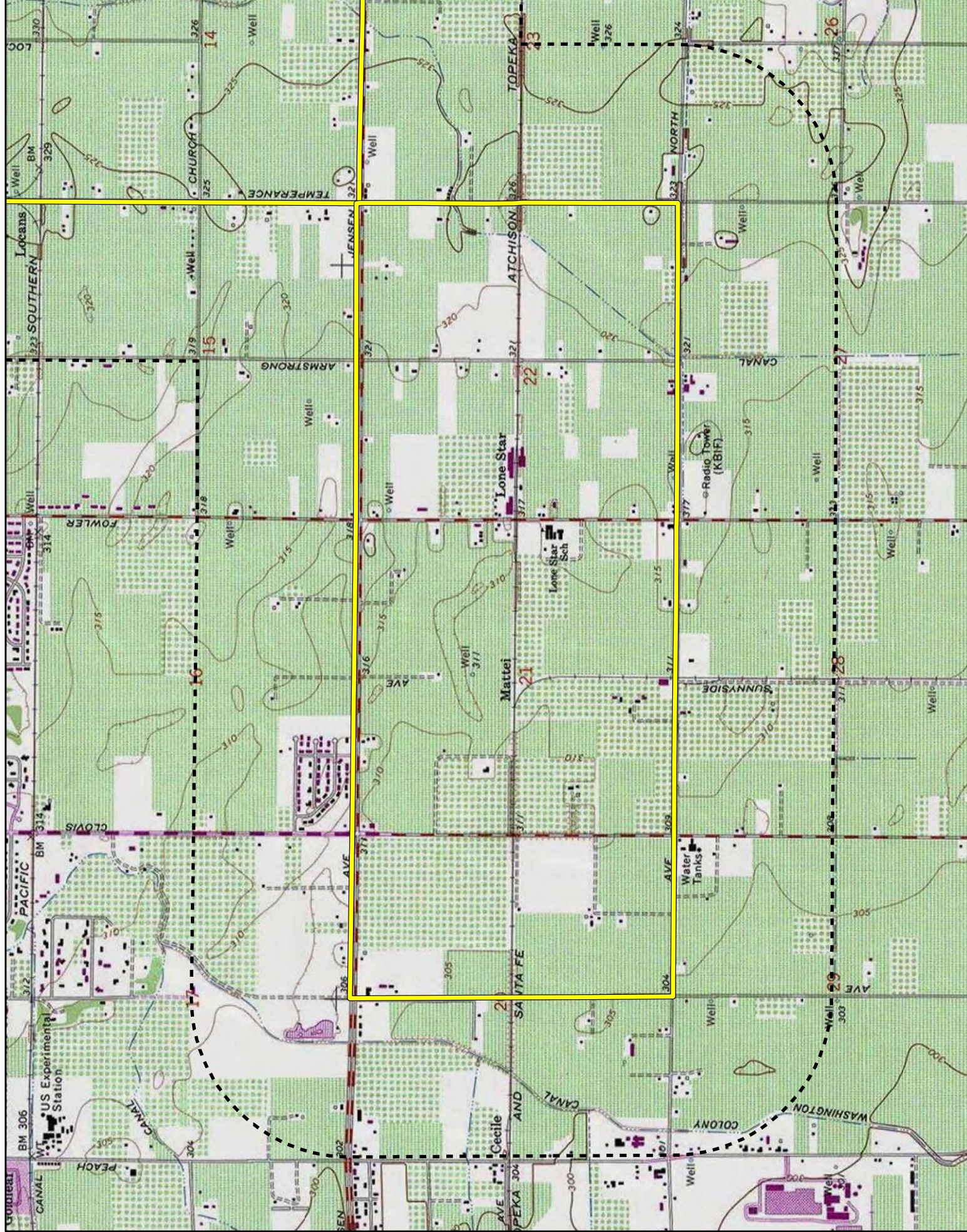














January 30, 2022

Traditional Choinumni Tribe  
David Alvarez, Chairperson  
2415 E. Houston Avenue  
Fresno, CA, 93720

**Subject: Proposed Fresno Southeast Development Area Specific Plan Project**

Dear Chairperson Alvarez:

FirstCarbon Solutions (FCS) is preparing an Initial Study/Mitigated Negative Declaration (ISMND) for the proposed Fresno Southeast Development Area Specific Plan Project on behalf of the City of Fresno. As part of the environmental review process, we are conducting a cultural resources assessment.

The proposed project is a Specific Plan for the SEDA that would provide for increased density and accelerate housing production throughout the Plan Area. The proposed project would offer flexibility in meeting the evolving needs of households in the region through a multimodal transportation network and diverse housing types and affordability levels. It has the potential to accommodate approximately 45,000 homes and 37,000 jobs within the nearly 9,000-acre planning area by the year 2050. Framed within three interrelated goals: fiscal responsibility, social equity, and environmental sustainability the proposed project would link a series of complete communities and mixed-use centers with a multimodal transportation network. The proposed project would include major transit lines, mixed-use centers, diverse residential districts, employment districts, open space, agriculture, and green infrastructure.

Records Search maps with a 0.5 mile buffer around the site is enclosed for your reference.

As part of the cultural resources assessment, FCS conducted a Sacred Lands File (SLF) search and California Historical Resource Information System (CHRIS). The results of the SLF records search was positive. The CHRIS search showed that there are 11 recorded resources within the project site. However, 12 cultural resources were recorded within a 0.5 mile radius of the project site. The CHRIS search also found 26 recorded reports within the project site and 23 reports recorded within a 0.5 mile radius of the project site. The Native American Heritage Commission (NAHC) suggested you might be able to provide further information. If you have any additional information regarding potential historic or cultural resources in proximity or relation to the proposed project area, we would greatly appreciate your input.

**UNITED STATES**

T +1 888 826 5814  
T +1 714 508 4100  
F +1 714 508 4110  
E info@fcs-intl.com

**Irvine**  
250 Commerce  
Suite 250  
Irvine, CA 92602

**Bay Area**  
1350 Treat Boulevard  
Suite 380  
Walnut Creek, CA 94597

**Central Valley**  
7726 N. First Street  
#413  
Fresno, CA 93720

**Inland Empire**  
967 Kendall Drive  
#A-537  
San Bernardino, CA 92407

**Sacramento Valley**  
2351 Sunset Boulevard  
Suite 170-301  
Rocklin, CA 95765

**Utah**  
2901 Bluegrass Boulevard  
Suite 200-62  
Lehi, UT 84043

**Connecticut**  
2 Corporate Drive  
Suite 450  
Shelton, CT 06484

**New York**  
10 Monument Street  
Deposit, NY 13754

56 Broome Corporate Parkway  
Conklin, NY 13748

**CANADA**

**UNITED KINGDOM**

**PORTUGAL**

**FRANCE**

**KENYA**

**AUSTRALIA**

**PHILIPPINES**

**CHINA**

**MALAYSIA**

**SINGAPORE**

**Please note that this letter is a request for information pertaining to a cultural resources assessment and is not notification of a project under Senate Bill (SB) 18, Assembly Bill (AB) 52 or Section 106 of the National Historic Preservation Act.** Designated lead agencies under the California Environmental Quality Act (CEQA) and National Environmental Policy Act (NEPA) are handling project notification and consultation requirements. Please feel free to contact me at 530.219.1432 or via email at [ddepietro@fcs-intl.com](mailto:ddepietro@fcs-intl.com) and thank you for your valuable assistance.

Sincerely,



Dana Douglas DePietro, PhD  
Director of Cultural Resources  
**FirstCarbon Solutions**  
1350 Treat Boulevard, Suite 380  
Walnut Creek, CA 94597

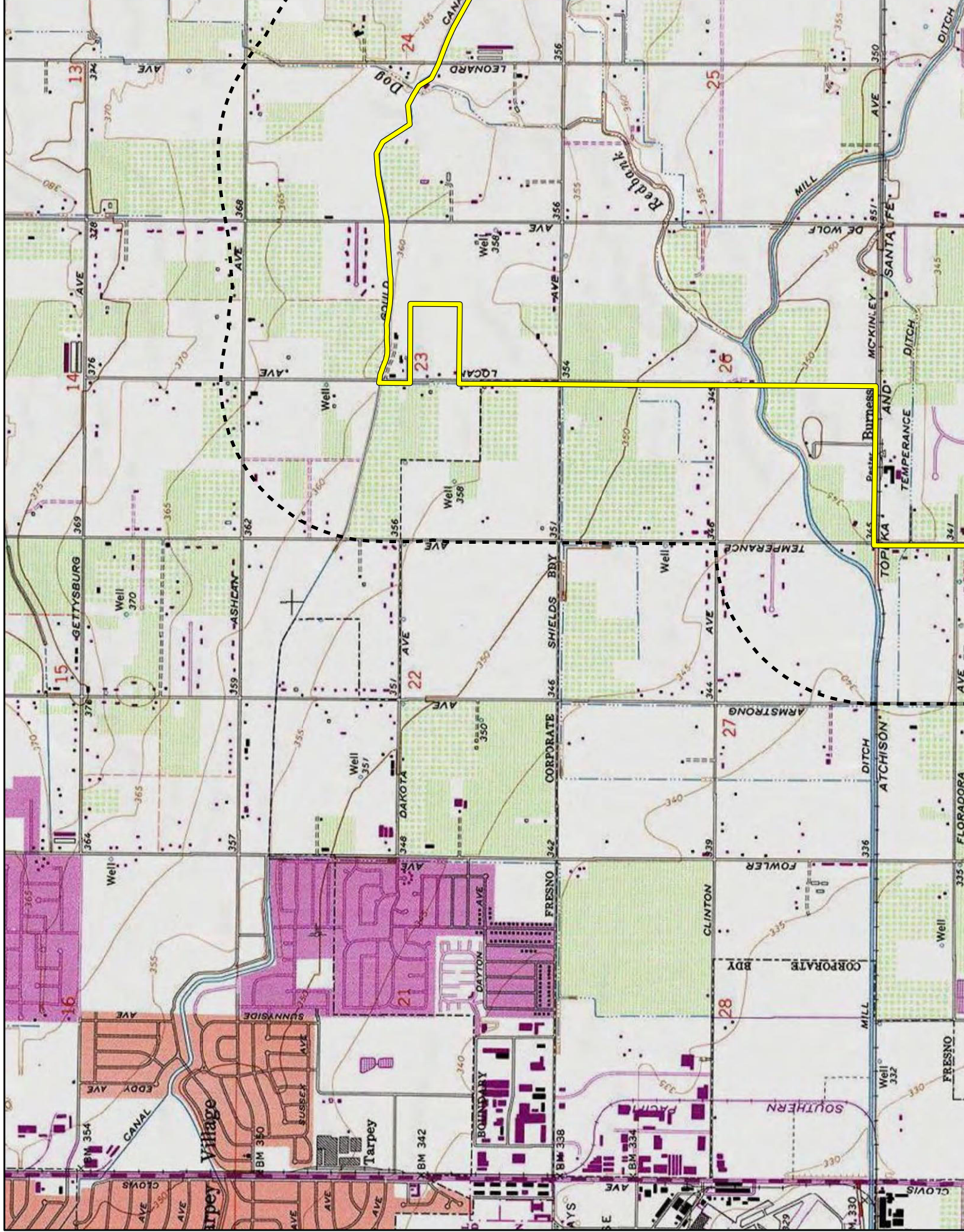
Enc: Attachment A: Records Search Map



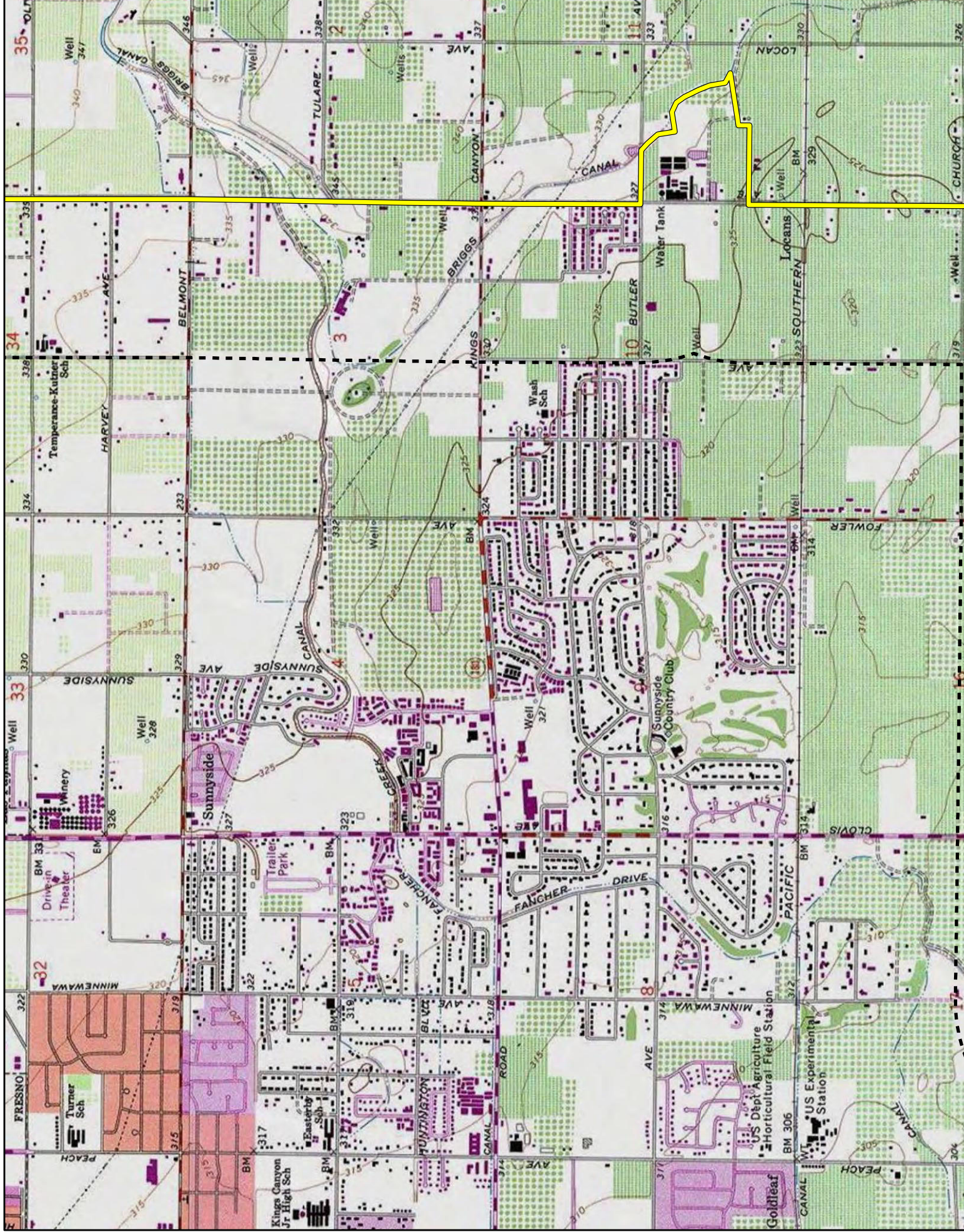
**Attachment A:**  
**Records Search Map**



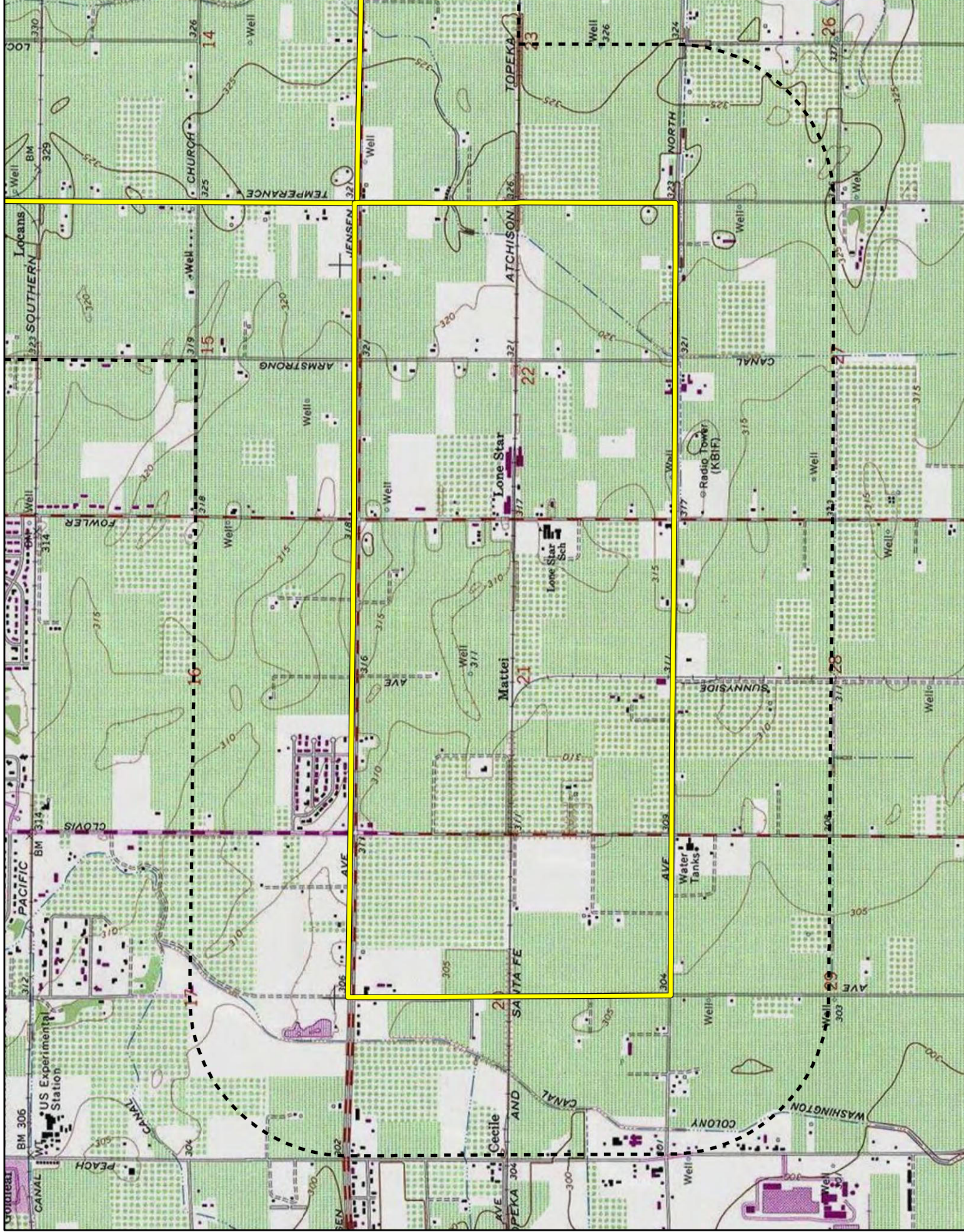














January 30, 2022

Cold Springs Rancheria of Mono Indians  
Carol Bill, Chairperson  
P.O. Box 209  
Tollhouse, CA, 93667

**Subject: Proposed Fresno Southeast Development Area Specific Plan Project**

Dear Chairperson Bill:

FirstCarbon Solutions (FCS) is preparing an Initial Study/Mitigated Negative Declaration (ISMND) for the proposed Fresno Southeast Development Area Specific Plan Project on behalf of the City of Fresno. As part of the environmental review process, we are conducting a cultural resources assessment.

The proposed project is a Specific Plan for the SEDA that would provide for increased density and accelerate housing production throughout the Plan Area. The proposed project would offer flexibility in meeting the evolving needs of households in the region through a multimodal transportation network and diverse housing types and affordability levels. It has the potential to accommodate approximately 45,000 homes and 37,000 jobs within the nearly 9,000-acre planning area by the year 2050. Framed within three interrelated goals: fiscal responsibility, social equity, and environmental sustainability the proposed project would link a series of complete communities and mixed-use centers with a multimodal transportation network. The proposed project would include major transit lines, mixed-use centers, diverse residential districts, employment districts, open space, agriculture, and green infrastructure.

Records Search maps with a 0.5 mile buffer around the site is enclosed for your reference.

As part of the cultural resources assessment, FCS conducted a Sacred Lands File (SLF) search and California Historical Resource Information System (CHRIS). The results of the SLF records search was positive. The CHRIS search showed that there are 11 recorded resources within the project site. However, 12 cultural resources were recorded within a 0.5 mile radius of the project site. The CHRIS search also found 26 recorded reports within the project site and 23 reports recorded within a 0.5 mile radius of the project site. The Native American Heritage Commission (NAHC) suggested you might be able to provide further information. If you have any additional information regarding potential historic or cultural resources in proximity or relation to the proposed project area, we would greatly appreciate your input.

**UNITED STATES**

T +1 888 826 5814  
T +1 714 508 4100  
F +1 714 508 4110  
E info@fcs-intl.com

**Irvine**  
250 Commerce  
Suite 250  
Irvine, CA 92602

**Bay Area**  
1350 Treat Boulevard  
Suite 380  
Walnut Creek, CA 94597

**Central Valley**  
7726 N. First Street  
#413  
Fresno, CA 93720

**Inland Empire**  
967 Kendall Drive  
#A-537  
San Bernardino, CA 92407

**Sacramento Valley**  
2351 Sunset Boulevard  
Suite 170-301  
Rocklin, CA 95765

**Utah**  
2901 Bluegrass Boulevard  
Suite 200-62  
Lehi, UT 84043

**Connecticut**  
2 Corporate Drive  
Suite 450  
Shelton, CT 06484

**New York**  
10 Monument Street  
Deposit, NY 13754

56 Broome Corporate Parkway  
Conklin, NY 13748

**CANADA**

**UNITED KINGDOM**

**PORTUGAL**

**FRANCE**

**KENYA**

**AUSTRALIA**

**PHILIPPINES**

**CHINA**

**MALAYSIA**

**SINGAPORE**



**Please note that this letter is a request for information pertaining to a cultural resources assessment and is not notification of a project under Senate Bill (SB) 18, Assembly Bill (AB) 52 or Section 106 of the National Historic Preservation Act.** Designated lead agencies under the California Environmental Quality Act (CEQA) and National Environmental Policy Act (NEPA) are handling project notification and consultation requirements. Please feel free to contact me at 530.219.1432 or via email at [ddepietro@fcs-intl.com](mailto:ddepietro@fcs-intl.com) and thank you for your valuable assistance.

Sincerely,



Dana Douglas DePietro, PhD  
Director of Cultural Resources  
**FirstCarbon Solutions**  
1350 Treat Boulevard, Suite 380  
Walnut Creek, CA 94597

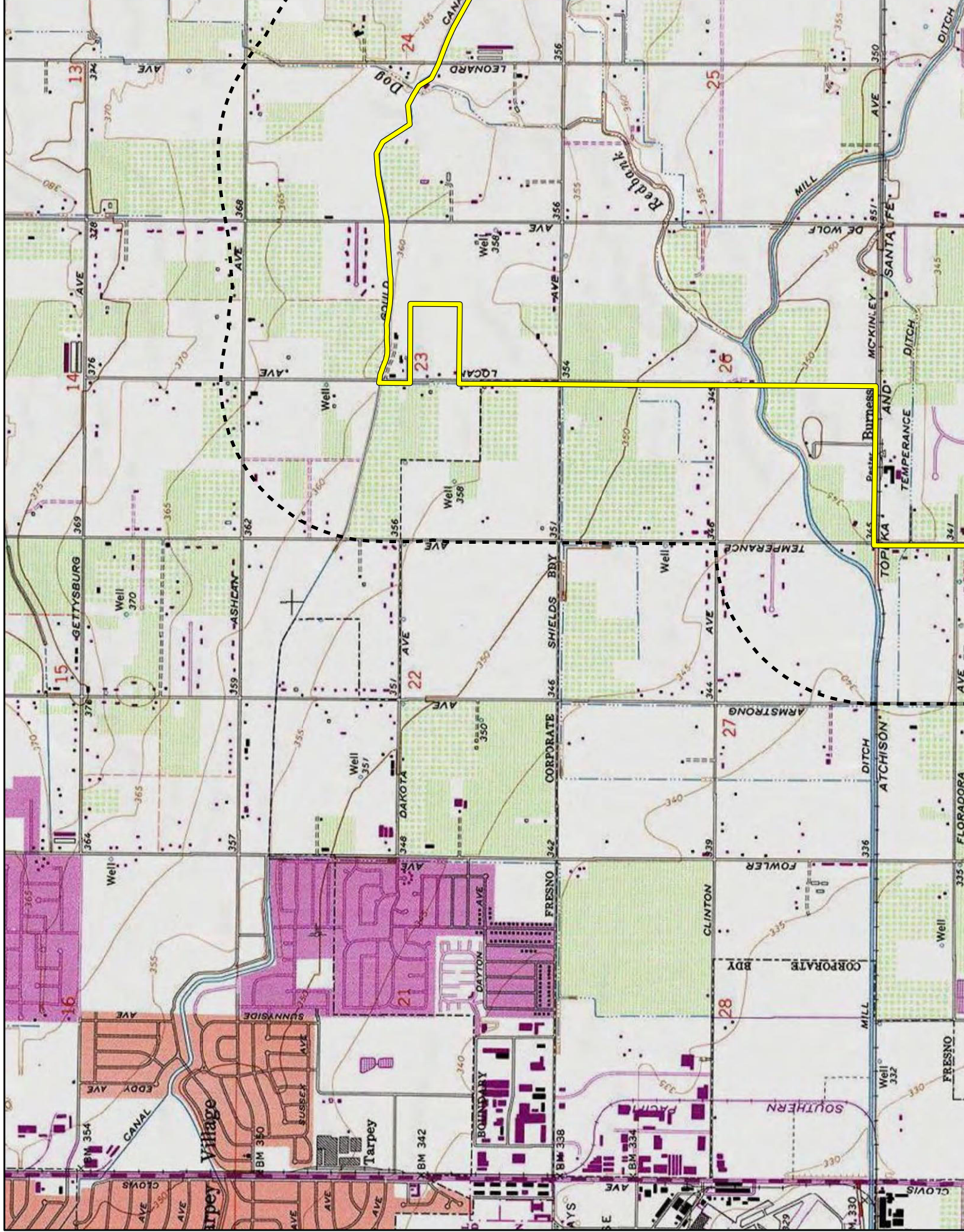
Enc: Attachment A: Records Search Map



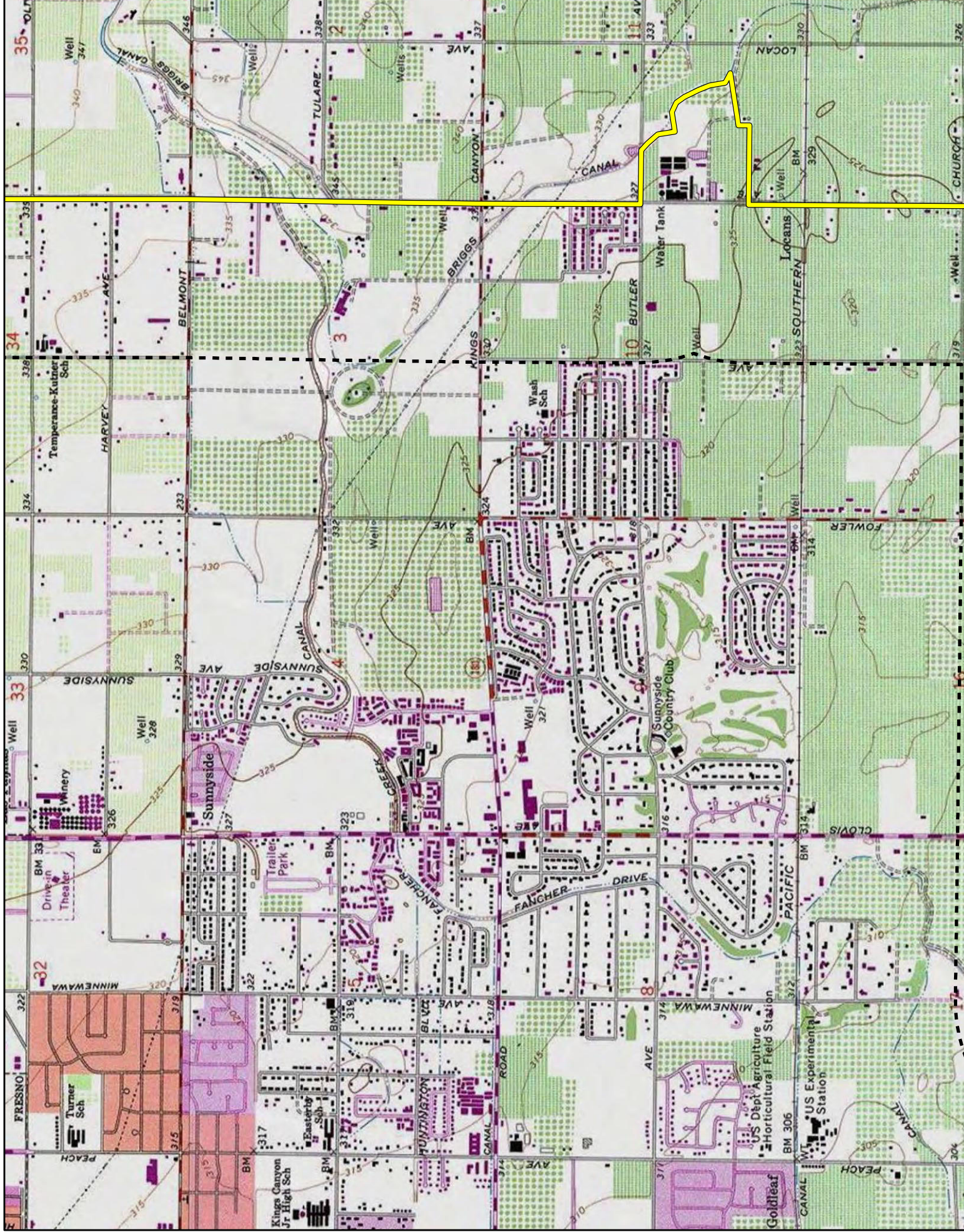
**Attachment A:**  
**Records Search Map**



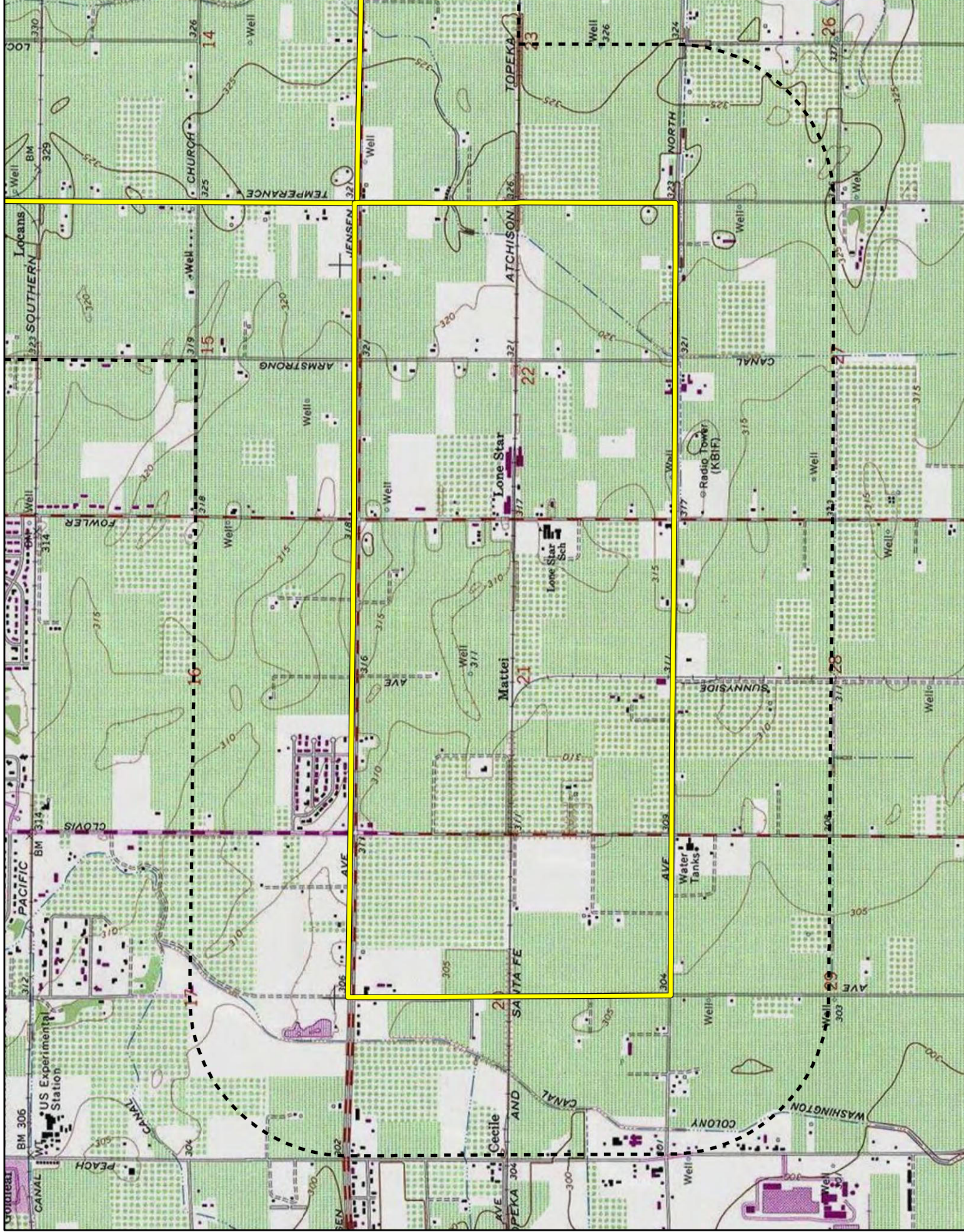














January 30, 2022

North Fork Rancheria of Mono Indians  
Elaine Fink, Chairperson  
P.O. Box 929  
North Fork, CA, 93643

**Subject: Proposed Fresno Southeast Development Area Specific Plan Project**

Dear Chairperson Fink:

FirstCarbon Solutions (FCS) is preparing an Initial Study/Mitigated Negative Declaration (ISMND) for the proposed Fresno Southeast Development Area Specific Plan Project on behalf of the City of Fresno. As part of the environmental review process, we are conducting a cultural resources assessment.

The proposed project is a Specific Plan for the SEDA that would provide for increased density and accelerate housing production throughout the Plan Area. The proposed project would offer flexibility in meeting the evolving needs of households in the region through a multimodal transportation network and diverse housing types and affordability levels. It has the potential to accommodate approximately 45,000 homes and 37,000 jobs within the nearly 9,000-acre planning area by the year 2050. Framed within three interrelated goals: fiscal responsibility, social equity, and environmental sustainability the proposed project would link a series of complete communities and mixed-use centers with a multimodal transportation network. The proposed project would include major transit lines, mixed-use centers, diverse residential districts, employment districts, open space, agriculture, and green infrastructure.

Records Search maps with a 0.5 mile buffer around the site is enclosed for your reference.

As part of the cultural resources assessment, FCS conducted a Sacred Lands File (SLF) search and California Historical Resource Information System (CHRIS). The results of the SLF records search was positive. The CHRIS search showed that there are 11 recorded resources within the project site. However, 12 cultural resources were recorded within a 0.5 mile radius of the project site. The CHRIS search also found 26 recorded reports within the project site and 23 reports recorded within a 0.5 mile radius of the project site. The Native American Heritage Commission (NAHC) suggested you might be able to provide further information. If you have any additional information regarding potential historic or cultural resources in proximity or relation to the proposed project area, we would greatly appreciate your input.

**UNITED STATES**

T +1 888 826 5814  
T +1 714 508 4100  
F +1 714 508 4110  
E info@fcs-intl.com

**Irvine**  
250 Commerce  
Suite 250  
Irvine, CA 92602

**Bay Area**  
1350 Treat Boulevard  
Suite 380  
Walnut Creek, CA 94597

**Central Valley**  
7726 N. First Street  
#413  
Fresno, CA 93720

**Inland Empire**  
967 Kendall Drive  
#A-537  
San Bernardino, CA 92407

**Sacramento Valley**  
2351 Sunset Boulevard  
Suite 170-301  
Rocklin, CA 95765

**Utah**  
2901 Bluegrass Boulevard  
Suite 200-62  
Lehi, UT 84043

**Connecticut**  
2 Corporate Drive  
Suite 450  
Shelton, CT 06484

**New York**  
10 Monument Street  
Deposit, NY 13754

56 Broome Corporate Parkway  
Conklin, NY 13748

**CANADA**

**UNITED KINGDOM**

**PORTUGAL**

**FRANCE**

**KENYA**

**AUSTRALIA**

**PHILIPPINES**

**CHINA**


**MALAYSIA**

**SINGAPORE**



**Please note that this letter is a request for information pertaining to a cultural resources assessment and is not notification of a project under Senate Bill (SB) 18, Assembly Bill (AB) 52 or Section 106 of the National Historic Preservation Act.** Designated lead agencies under the California Environmental Quality Act (CEQA) and National Environmental Policy Act (NEPA) are handling project notification and consultation requirements. Please feel free to contact me at 530.219.1432 or via email at [ddepietro@fcs-intl.com](mailto:ddepietro@fcs-intl.com) and thank you for your valuable assistance.

Sincerely,



Dana Douglas DePietro, PhD  
Director of Cultural Resources  
**FirstCarbon Solutions**  
1350 Treat Boulevard, Suite 380  
Walnut Creek, CA 94597

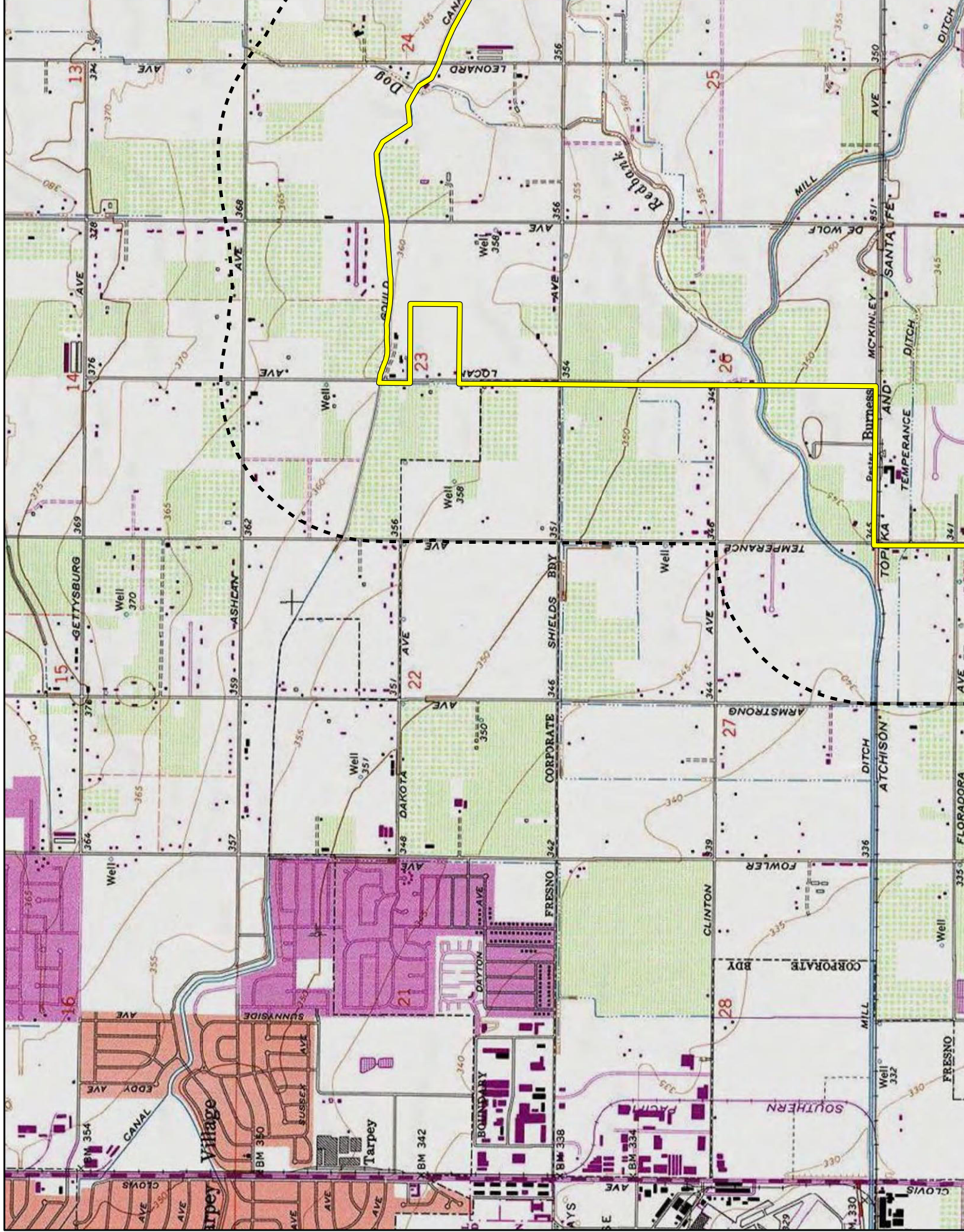
Enc: Attachment A: Records Search Map



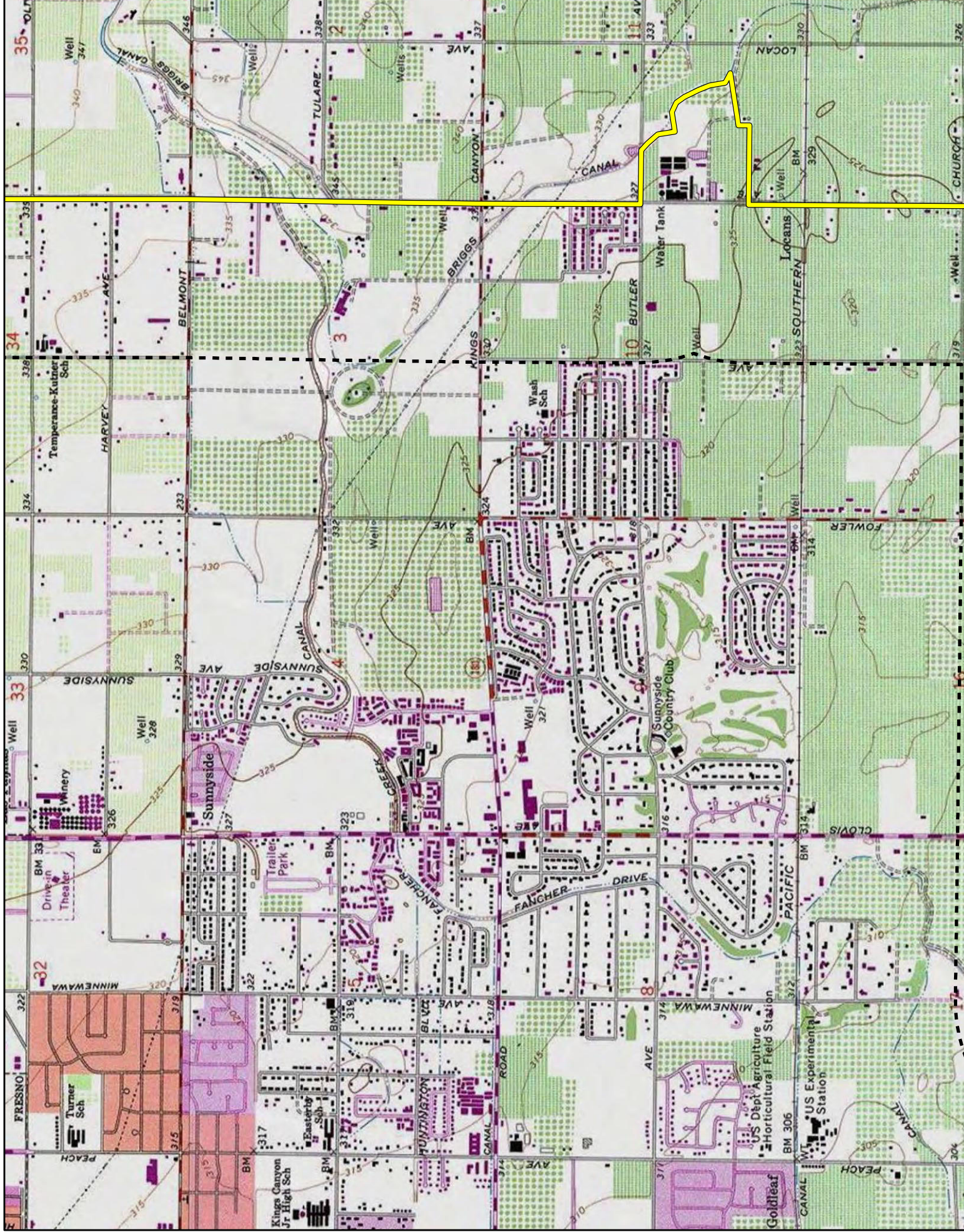
**Attachment A:**  
**Records Search Map**



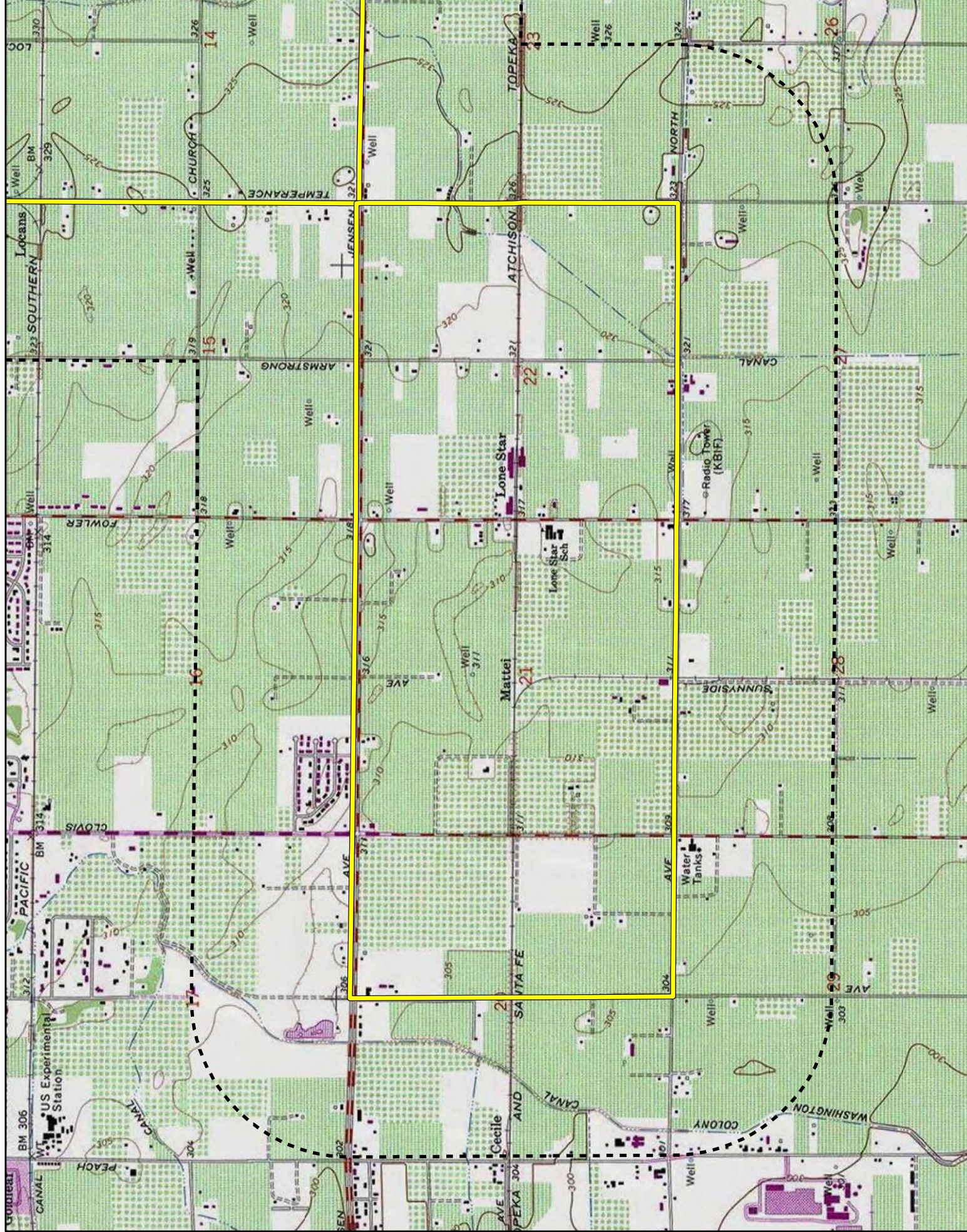














January 30, 2022

Picayune Rancheria of Chukchansi Indians  
Claudia Gonzales, Chairwoman  
P.O. Box 2226  
Oakhurst, CA, 93644

**Subject: Proposed Fresno Southeast Development Area Specific Plan Project**

Dear Chairwoman Gonzales:

FirstCarbon Solutions (FCS) is preparing an Initial Study/Mitigated Negative Declaration (ISMND) for the proposed Fresno Southeast Development Area Specific Plan Project on behalf of the City of Fresno. As part of the environmental review process, we are conducting a cultural resources assessment.

The proposed project is a Specific Plan for the SEDA that would provide for increased density and accelerate housing production throughout the Plan Area. The proposed project would offer flexibility in meeting the evolving needs of households in the region through a multimodal transportation network and diverse housing types and affordability levels. It has the potential to accommodate approximately 45,000 homes and 37,000 jobs within the nearly 9,000-acre planning area by the year 2050. Framed within three interrelated goals: fiscal responsibility, social equity, and environmental sustainability the proposed project would link a series of complete communities and mixed-use centers with a multimodal transportation network. The proposed project would include major transit lines, mixed-use centers, diverse residential districts, employment districts, open space, agriculture, and green infrastructure.

Records Search maps with a 0.5 mile buffer around the site is enclosed for your reference.

As part of the cultural resources assessment, FCS conducted a Sacred Lands File (SLF) search and California Historical Resource Information System (CHRIS). The results of the SLF records search was positive. The CHRIS search showed that there are 11 recorded resources within the project site. However, 12 cultural resources were recorded within a 0.5 mile radius of the project site. The CHRIS search also found 26 recorded reports within the project site and 23 reports recorded within a 0.5 mile radius of the project site. The Native American Heritage Commission (NAHC) suggested you might be able to provide further information. If you have any additional information regarding potential historic or cultural resources in proximity or relation to the proposed project area, we would greatly appreciate your input.

**UNITED STATES**

T +1 888 826 5814  
T +1 714 508 4100  
F +1 714 508 4110  
E info@fcs-intl.com

**Irvine**  
250 Commerce  
Suite 250  
Irvine, CA 92602

**Bay Area**  
1350 Treat Boulevard  
Suite 380  
Walnut Creek, CA 94597

**Central Valley**  
7726 N. First Street  
#413  
Fresno, CA 93720

**Inland Empire**  
967 Kendall Drive  
#A-537  
San Bernardino, CA 92407

**Sacramento Valley**  
2351 Sunset Boulevard  
Suite 170-301  
Rocklin, CA 95765

**Utah**  
2901 Bluegrass Boulevard  
Suite 200-62  
Lehi, UT 84043

**Connecticut**  
2 Corporate Drive  
Suite 450  
Shelton, CT 06484

**New York**  
10 Monument Street  
Deposit, NY 13754

56 Broome Corporate Parkway  
Conklin, NY 13748

**CANADA**

**UNITED KINGDOM**

**PORTUGAL**

**FRANCE**

**KENYA**

**AUSTRALIA**

**PHILIPPINES**

**CHINA**

**MALAYSIA**

**SINGAPORE**



**Please note that this letter is a request for information pertaining to a cultural resources assessment and is not notification of a project under Senate Bill (SB) 18, Assembly Bill (AB) 52 or Section 106 of the National Historic Preservation Act.** Designated lead agencies under the California Environmental Quality Act (CEQA) and National Environmental Policy Act (NEPA) are handling project notification and consultation requirements. Please feel free to contact me at 530.219.1432 or via email at [ddepietro@fcs-intl.com](mailto:ddepietro@fcs-intl.com) and thank you for your valuable assistance.

Sincerely,



Dana Douglas DePietro, PhD  
Director of Cultural Resources  
**FirstCarbon Solutions**  
1350 Treat Boulevard, Suite 380  
Walnut Creek, CA 94597

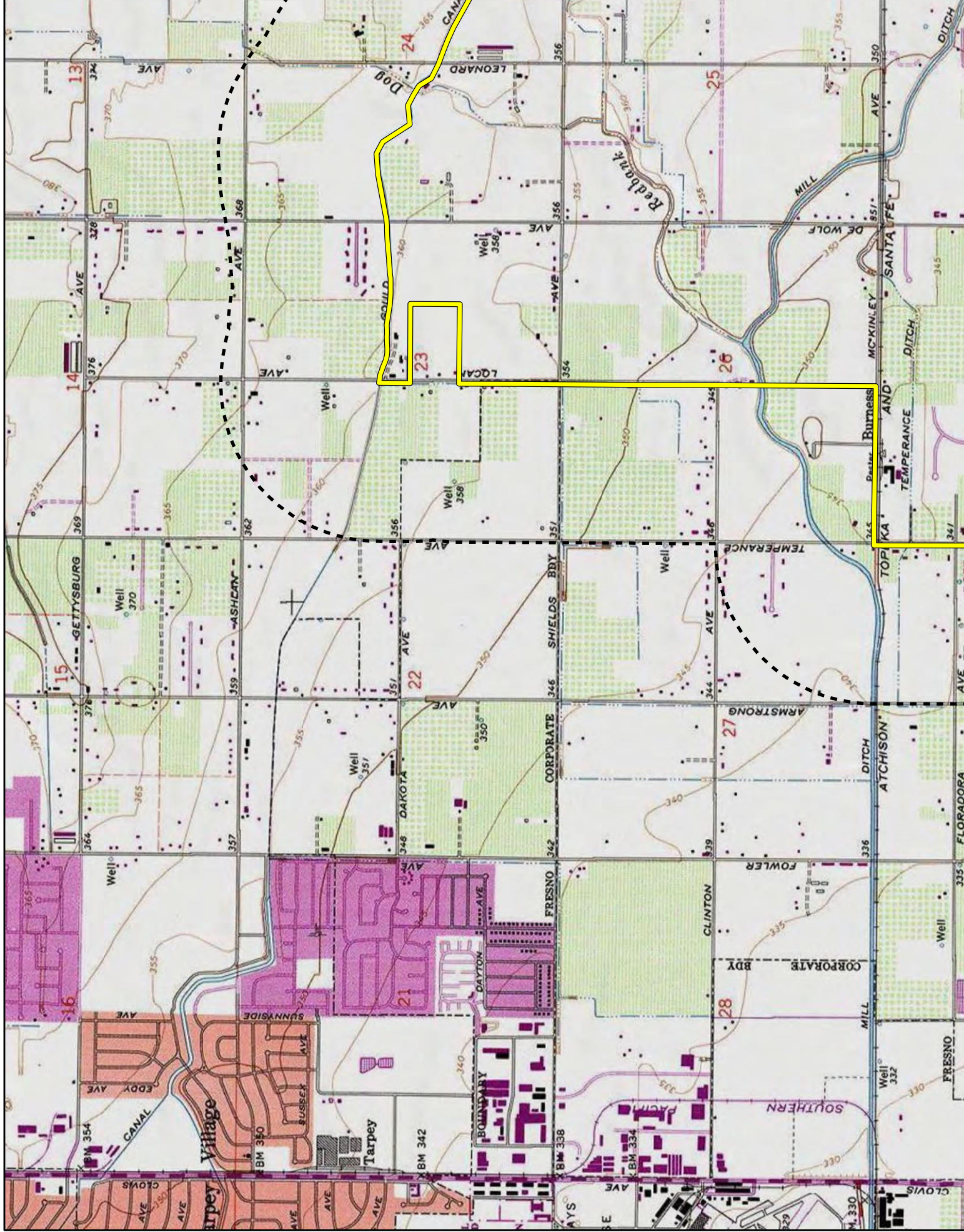
Enc: Attachment A: Records Search Map



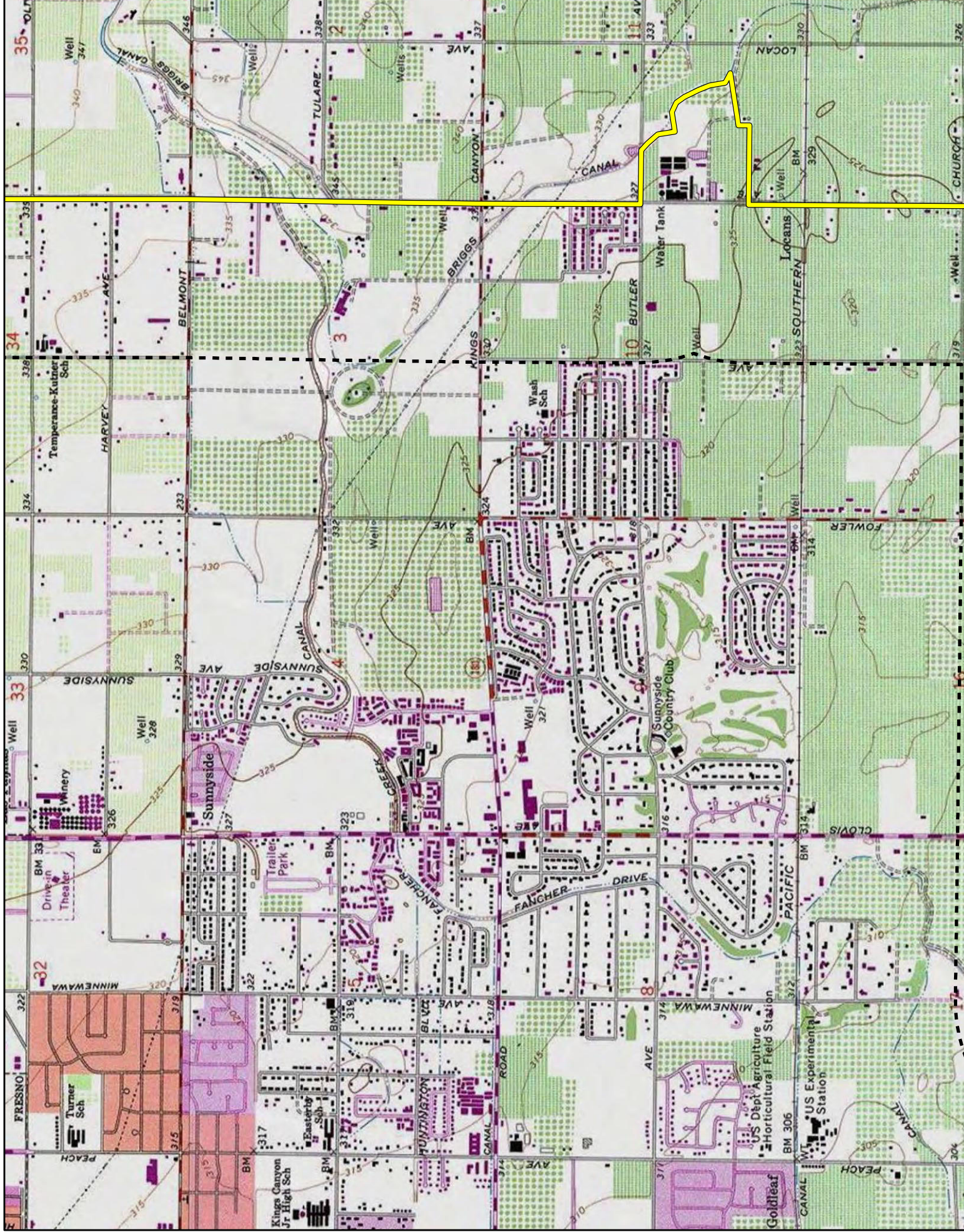


**Attachment A:**  
**Records Search Map**

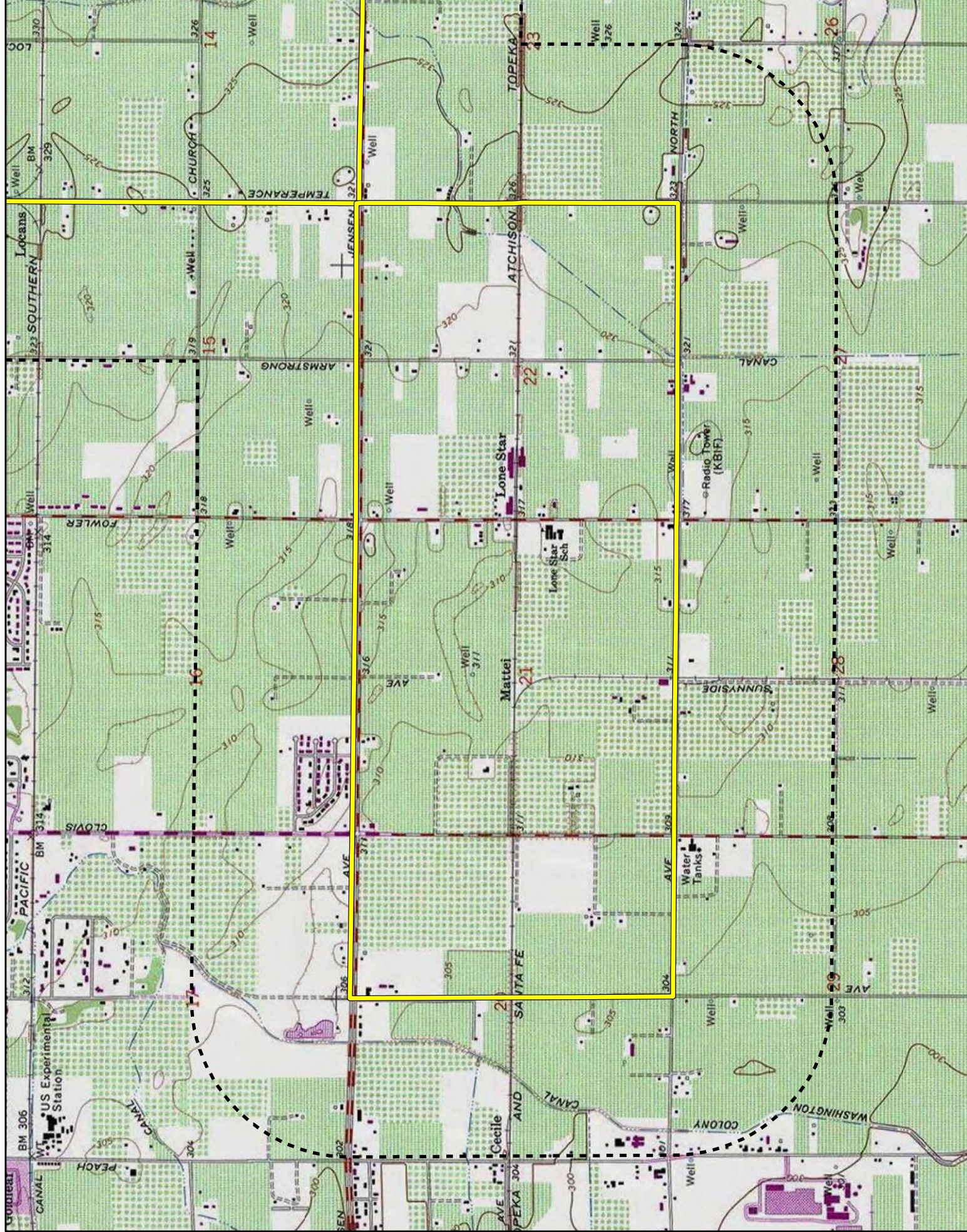














January 30, 2022

North Valley Yokuts Tribe  
Katherine Perez, Chairperson  
P.O. Box 717  
Linden, CA, 95236

**Subject: Proposed Fresno Southeast Development Area Specific Plan Project**

Dear Chairperson Perez:

FirstCarbon Solutions (FCS) is preparing an Initial Study/Mitigated Negative Declaration (ISMND) for the proposed Fresno Southeast Development Area Specific Plan Project on behalf of the City of Fresno. As part of the environmental review process, we are conducting a cultural resources assessment.

The proposed project is a Specific Plan for the SEDA that would provide for increased density and accelerate housing production throughout the Plan Area. The proposed project would offer flexibility in meeting the evolving needs of households in the region through a multimodal transportation network and diverse housing types and affordability levels. It has the potential to accommodate approximately 45,000 homes and 37,000 jobs within the nearly 9,000-acre planning area by the year 2050. Framed within three interrelated goals: fiscal responsibility, social equity, and environmental sustainability the proposed project would link a series of complete communities and mixed-use centers with a multimodal transportation network. The proposed project would include major transit lines, mixed-use centers, diverse residential districts, employment districts, open space, agriculture, and green infrastructure.

Records Search maps with a 0.5 mile buffer around the site is enclosed for your reference.

As part of the cultural resources assessment, FCS conducted a Sacred Lands File (SLF) search and California Historical Resource Information System (CHRIS). The results of the SLF records search was positive. The CHRIS search showed that there are 11 recorded resources within the project site. However, 12 cultural resources were recorded within a 0.5 mile radius of the project site. The CHRIS search also found 26 recorded reports within the project site and 23 reports recorded within a 0.5 mile radius of the project site. The Native American Heritage Commission (NAHC) suggested you might be able to provide further information. If you have any additional information regarding potential historic or cultural resources in proximity or relation to the proposed project area, we would greatly appreciate your input.

**UNITED STATES**

T +1 888 826 5814  
T +1 714 508 4100  
F +1 714 508 4110  
E info@fcs-intl.com

**Irvine**  
250 Commerce  
Suite 250  
Irvine, CA 92602

**Bay Area**  
1350 Treat Boulevard  
Suite 380  
Walnut Creek, CA 94597

**Central Valley**  
7726 N. First Street  
#413  
Fresno, CA 93720

**Inland Empire**  
967 Kendall Drive  
#A-537  
San Bernardino, CA 92407

**Sacramento Valley**  
2351 Sunset Boulevard  
Suite 170-301  
Rocklin, CA 95765

**Utah**  
2901 Bluegrass Boulevard  
Suite 200-62  
Lehi, UT 84043

**Connecticut**  
2 Corporate Drive  
Suite 450  
Shelton, CT 06484

**New York**  
10 Monument Street  
Deposit, NY 13754

56 Broome Corporate Parkway  
Conklin, NY 13748

**CANADA**

**UNITED KINGDOM**

**PORTUGAL**

**FRANCE**

**KENYA**

**AUSTRALIA**

**PHILIPPINES**

**CHINA**

**MALAYSIA**

**SINGAPORE**



**Please note that this letter is a request for information pertaining to a cultural resources assessment and is not notification of a project under Senate Bill (SB) 18, Assembly Bill (AB) 52 or Section 106 of the National Historic Preservation Act.** Designated lead agencies under the California Environmental Quality Act (CEQA) and National Environmental Policy Act (NEPA) are handling project notification and consultation requirements. Please feel free to contact me at 530.219.1432 or via email at [ddepietro@fcs-intl.com](mailto:ddepietro@fcs-intl.com) and thank you for your valuable assistance.

Sincerely,



Dana Douglas DePietro, PhD  
Director of Cultural Resources  
**FirstCarbon Solutions**  
1350 Treat Boulevard, Suite 380  
Walnut Creek, CA 94597

Enc: Attachment A: Records Search Map

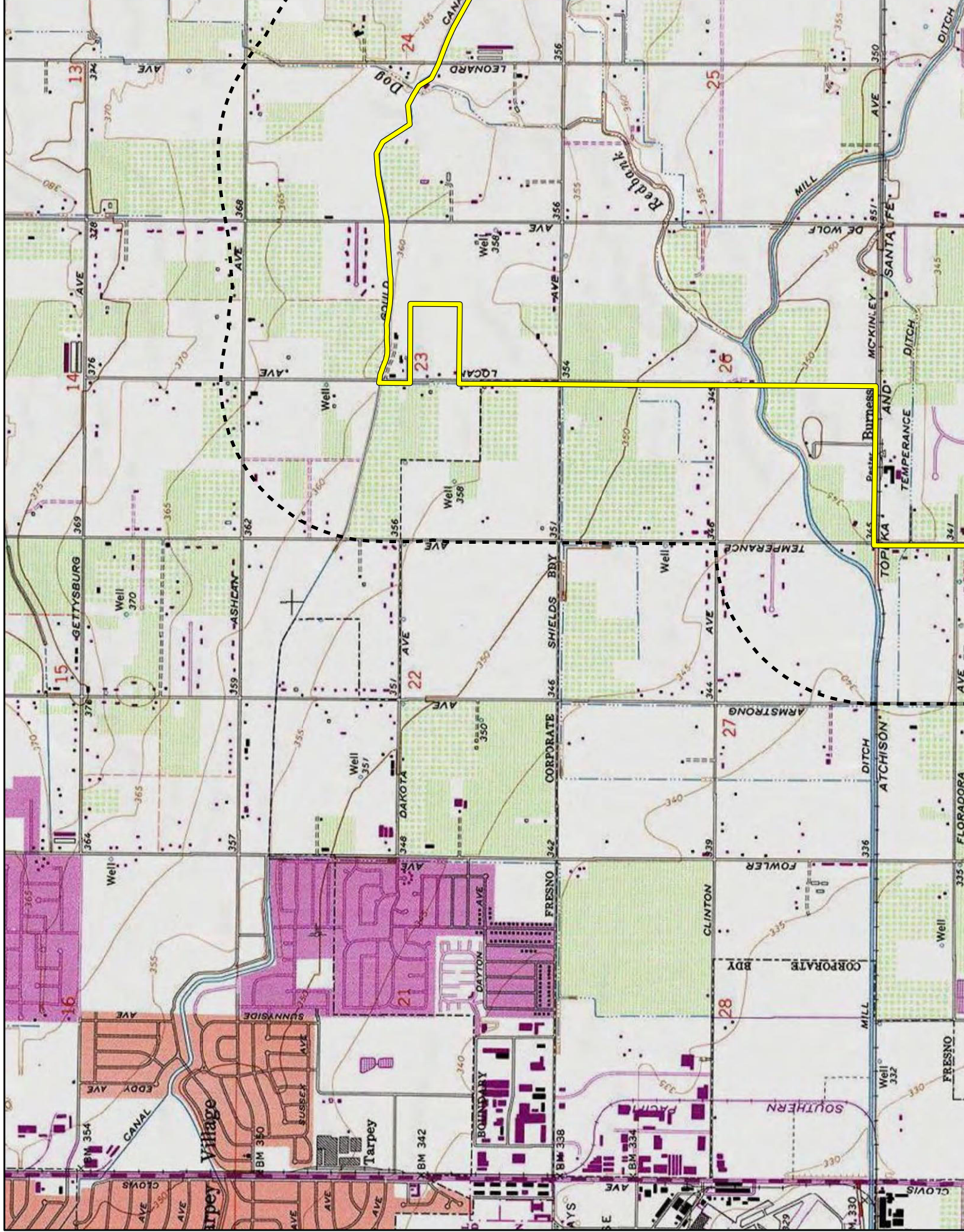




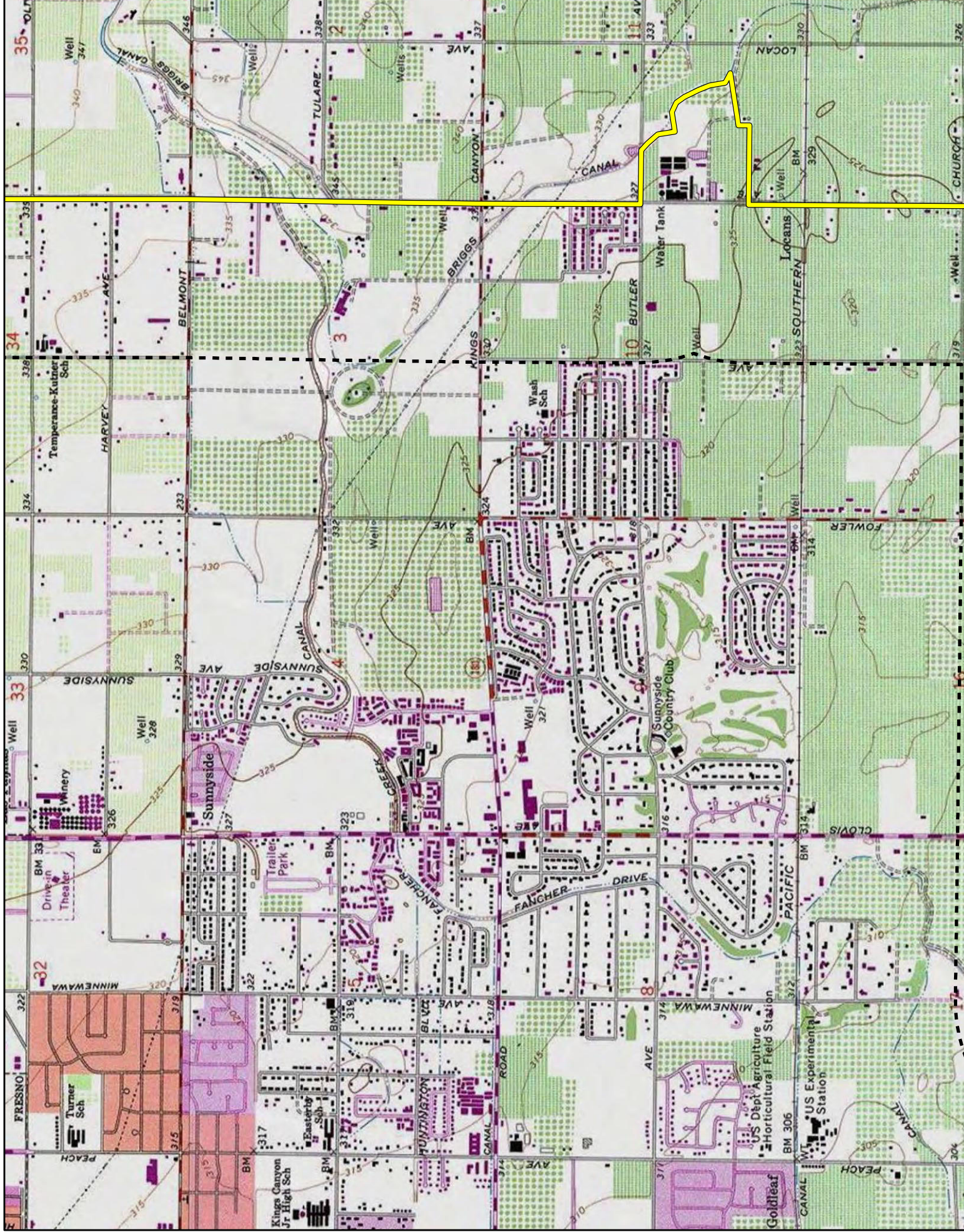
**Attachment A:**  
**Records Search Map**



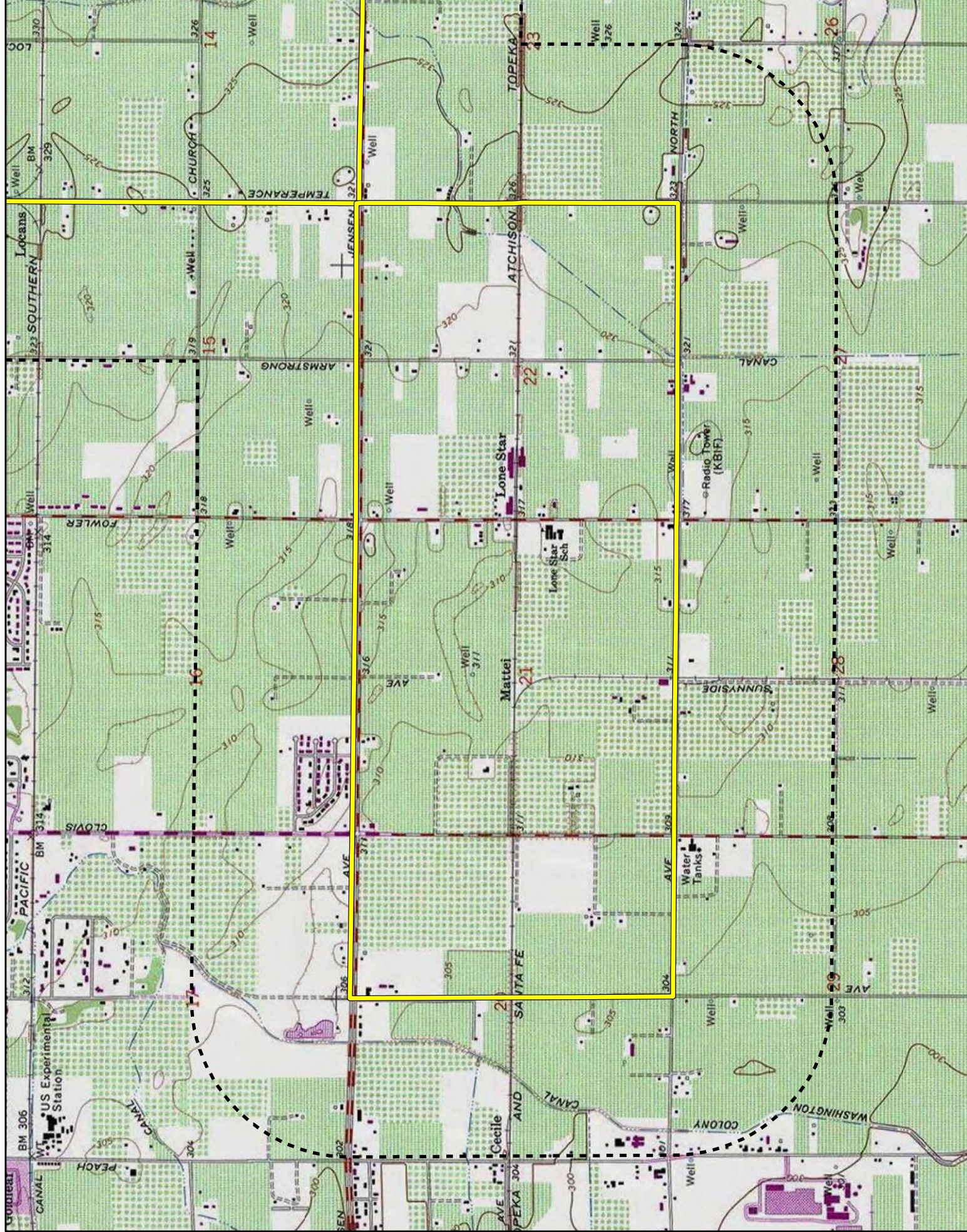














January 30, 2022

Big Sandy Rancheria of Western Mono Indians  
Elizabeth Kipp, Chairperson  
P.O. Box 337  
Auberry, CA, 93602

**Subject: Proposed Fresno Southeast Development Area Specific Plan Project**

Dear Chairperson Kipp:

FirstCarbon Solutions (FCS) is preparing an Initial Study/Mitigated Negative Declaration (ISMND) for the proposed Fresno Southeast Development Area Specific Plan Project on behalf of the City of Fresno. As part of the environmental review process, we are conducting a cultural resources assessment.

The proposed project is a Specific Plan for the SEDA that would provide for increased density and accelerate housing production throughout the Plan Area. The proposed project would offer flexibility in meeting the evolving needs of households in the region through a multimodal transportation network and diverse housing types and affordability levels. It has the potential to accommodate approximately 45,000 homes and 37,000 jobs within the nearly 9,000-acre planning area by the year 2050. Framed within three interrelated goals: fiscal responsibility, social equity, and environmental sustainability the proposed project would link a series of complete communities and mixed-use centers with a multimodal transportation network. The proposed project would include major transit lines, mixed-use centers, diverse residential districts, employment districts, open space, agriculture, and green infrastructure.

Records Search maps with a 0.5 mile buffer around the site is enclosed for your reference.

As part of the cultural resources assessment, FCS conducted a Sacred Lands File (SLF) search and California Historical Resource Information System (CHRIS). The results of the SLF records search was positive. The CHRIS search showed that there are 11 recorded resources within the project site. However, 12 cultural resources were recorded within a 0.5 mile radius of the project site. The CHRIS search also found 26 recorded reports within the project site and 23 reports recorded within a 0.5 mile radius of the project site. The Native American Heritage Commission (NAHC) suggested you might be able to provide further information. If you have any additional information regarding potential historic or cultural resources in proximity or relation to the proposed project area, we would greatly appreciate your input.

**UNITED STATES**

T +1 888 826 5814  
T +1 714 508 4100  
F +1 714 508 4110  
E info@fcs-intl.com

**Irvine**  
250 Commerce  
Suite 250  
Irvine, CA 92602

**Bay Area**  
1350 Treat Boulevard  
Suite 380  
Walnut Creek, CA 94597

**Central Valley**  
7726 N. First Street  
#413  
Fresno, CA 93720

**Inland Empire**  
967 Kendall Drive  
#A-537  
San Bernardino, CA 92407

**Sacramento Valley**  
2351 Sunset Boulevard  
Suite 170-301  
Rocklin, CA 95765

**Utah**  
2901 Bluegrass Boulevard  
Suite 200-62  
Lehi, UT 84043

**Connecticut**  
2 Corporate Drive  
Suite 450  
Shelton, CT 06484

**New York**  
10 Monument Street  
Deposit, NY 13754

56 Broome Corporate Parkway  
Conklin, NY 13748

**CANADA**

**UNITED KINGDOM**

**PORTUGAL**

**FRANCE**

**KENYA**

**AUSTRALIA**

**PHILIPPINES**

**CHINA**

**MALAYSIA**

**SINGAPORE**



**Please note that this letter is a request for information pertaining to a cultural resources assessment and is not notification of a project under Senate Bill (SB) 18, Assembly Bill (AB) 52 or Section 106 of the National Historic Preservation Act.** Designated lead agencies under the California Environmental Quality Act (CEQA) and National Environmental Policy Act (NEPA) are handling project notification and consultation requirements. Please feel free to contact me at 530.219.1432 or via email at [ddepietro@fcs-intl.com](mailto:ddepietro@fcs-intl.com) and thank you for your valuable assistance.

Sincerely,



Dana Douglas DePietro, PhD  
Director of Cultural Resources  
**FirstCarbon Solutions**  
1350 Treat Boulevard, Suite 380  
Walnut Creek, CA 94597

Enc: Attachment A: Records Search Map

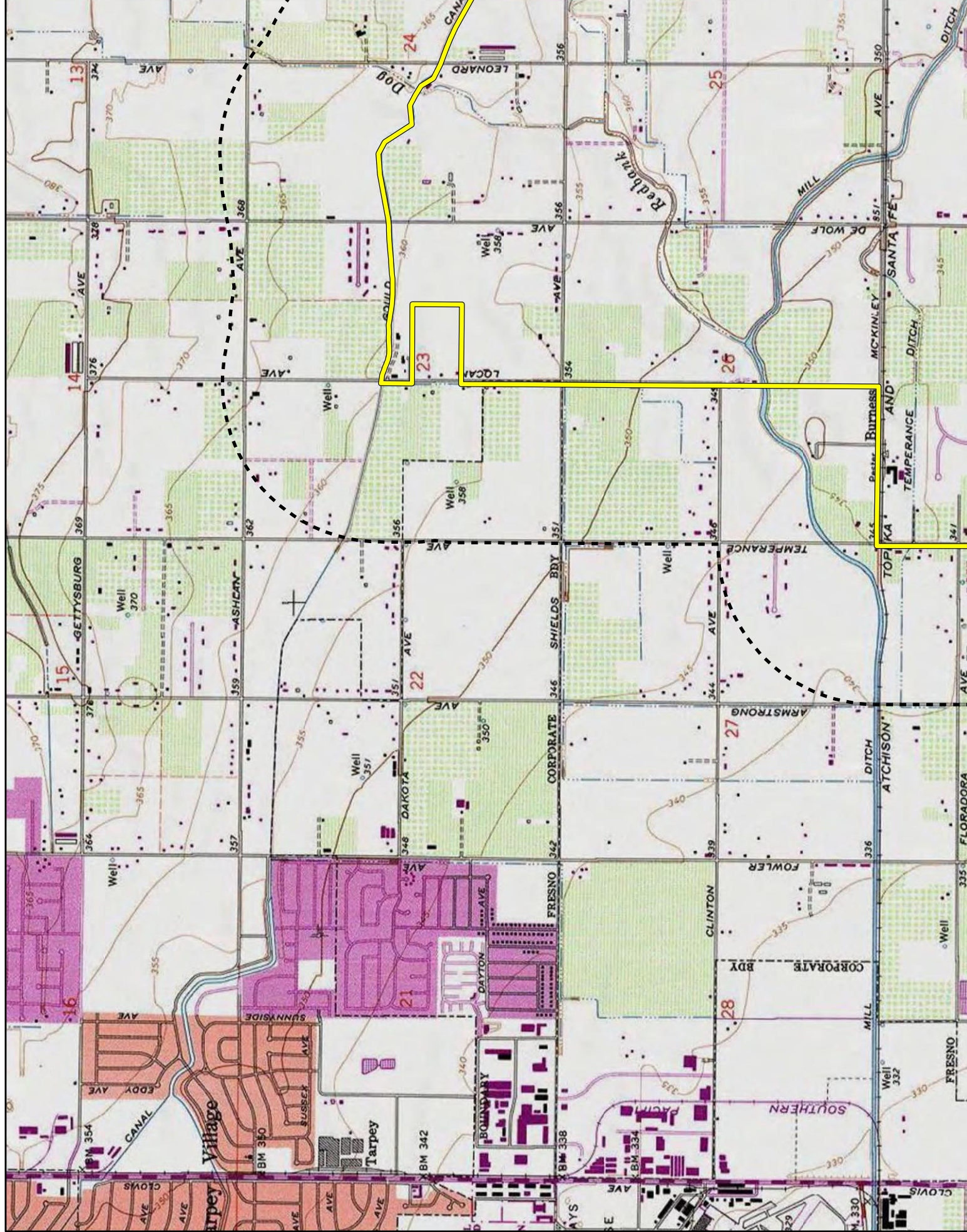




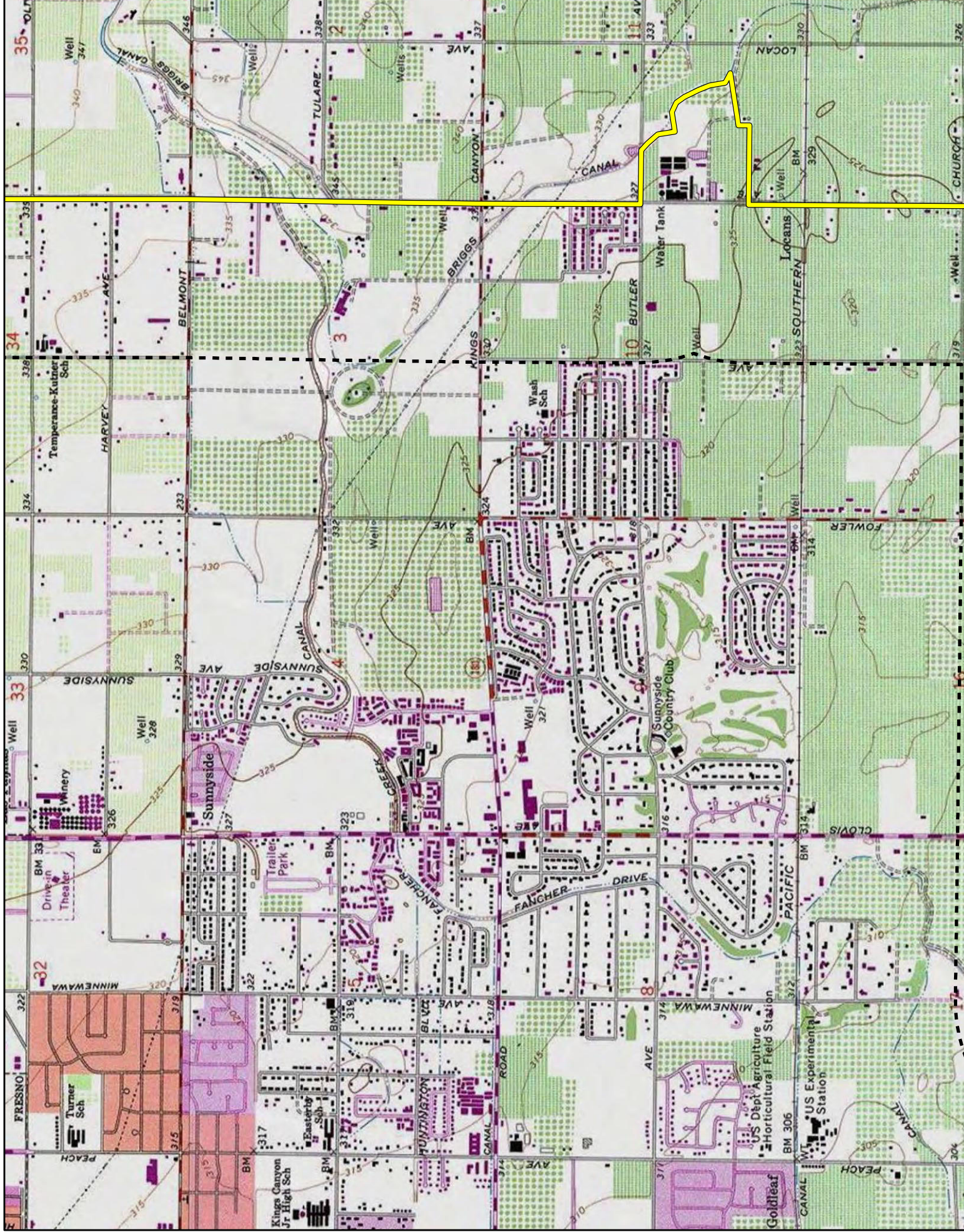
**Attachment A:**  
**Records Search Map**



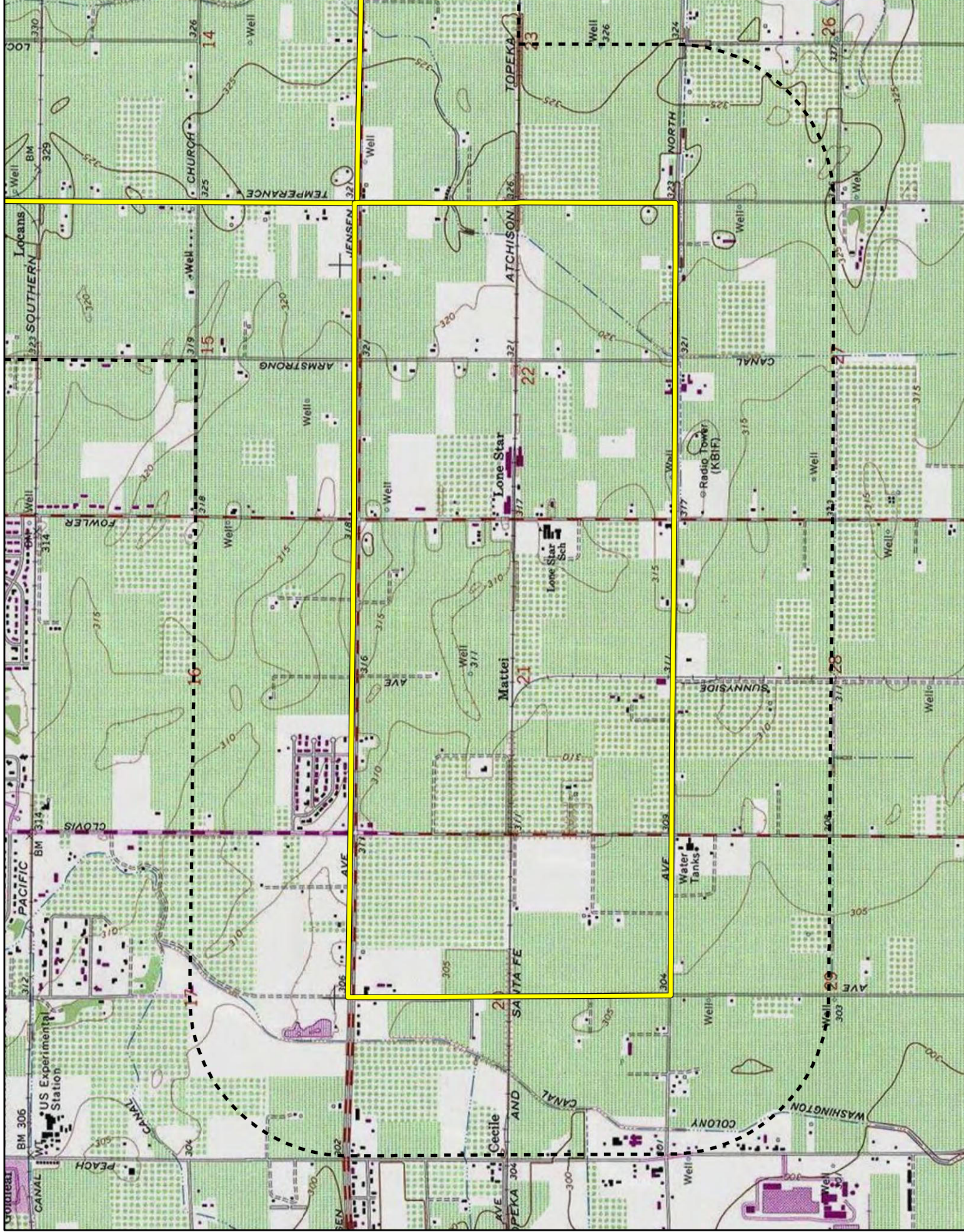














January 30, 2022

Table Mountain Rancheria  
Brenda Lavell, Chairperson  
P.O. Box 410  
Friant, CA, 93626

**Subject: Proposed Fresno Southeast Development Area Specific Plan Project**

Dear Chairperson Lavell:

FirstCarbon Solutions (FCS) is preparing an Initial Study/Mitigated Negative Declaration (ISMND) for the proposed Fresno Southeast Development Area Specific Plan Project on behalf of the City of Fresno. As part of the environmental review process, we are conducting a cultural resources assessment.

The proposed project is a Specific Plan for the SEDA that would provide for increased density and accelerate housing production throughout the Plan Area. The proposed project would offer flexibility in meeting the evolving needs of households in the region through a multimodal transportation network and diverse housing types and affordability levels. It has the potential to accommodate approximately 45,000 homes and 37,000 jobs within the nearly 9,000-acre planning area by the year 2050. Framed within three interrelated goals: fiscal responsibility, social equity, and environmental sustainability the proposed project would link a series of complete communities and mixed-use centers with a multimodal transportation network. The proposed project would include major transit lines, mixed-use centers, diverse residential districts, employment districts, open space, agriculture, and green infrastructure.

Records Search maps with a 0.5 mile buffer around the site is enclosed for your reference.

As part of the cultural resources assessment, FCS conducted a Sacred Lands File (SLF) search and California Historical Resource Information System (CHRIS). The results of the SLF records search was positive. The CHRIS search showed that there are 11 recorded resources within the project site. However, 12 cultural resources were recorded within a 0.5 mile radius of the project site. The CHRIS search also found 26 recorded reports within the project site and 23 reports recorded within a 0.5 mile radius of the project site. The Native American Heritage Commission (NAHC) suggested you might be able to provide further information. If you have any additional information regarding potential historic or cultural resources in proximity or relation to the proposed project area, we would greatly appreciate your input.

**UNITED STATES**

T +1 888 826 5814  
T +1 714 508 4100  
F +1 714 508 4110  
E info@fcs-intl.com

**Irvine**  
250 Commerce  
Suite 250  
Irvine, CA 92602

**Bay Area**  
1350 Treat Boulevard  
Suite 380  
Walnut Creek, CA 94597

**Central Valley**  
7726 N. First Street  
#413  
Fresno, CA 93720

**Inland Empire**  
967 Kendall Drive  
#A-537  
San Bernardino, CA 92407

**Sacramento Valley**  
2351 Sunset Boulevard  
Suite 170-301  
Rocklin, CA 95765

**Utah**  
2901 Bluegrass Boulevard  
Suite 200-62  
Lehi, UT 84043

**Connecticut**  
2 Corporate Drive  
Suite 450  
Shelton, CT 06484

**New York**  
10 Monument Street  
Deposit, NY 13754

56 Broome Corporate Parkway  
Conklin, NY 13748

**CANADA**

**UNITED KINGDOM**

**PORTUGAL**

**FRANCE**

**KENYA**

**AUSTRALIA**

**PHILIPPINES**

**CHINA**

**MALAYSIA**

**SINGAPORE**



**Please note that this letter is a request for information pertaining to a cultural resources assessment and is not notification of a project under Senate Bill (SB) 18, Assembly Bill (AB) 52 or Section 106 of the National Historic Preservation Act.** Designated lead agencies under the California Environmental Quality Act (CEQA) and National Environmental Policy Act (NEPA) are handling project notification and consultation requirements. Please feel free to contact me at 530.219.1432 or via email at [ddepietro@fcs-intl.com](mailto:ddepietro@fcs-intl.com) and thank you for your valuable assistance.

Sincerely,



Dana Douglas DePietro, PhD  
Director of Cultural Resources  
**FirstCarbon Solutions**  
1350 Treat Boulevard, Suite 380  
Walnut Creek, CA 94597

Enc: Attachment A: Records Search Map

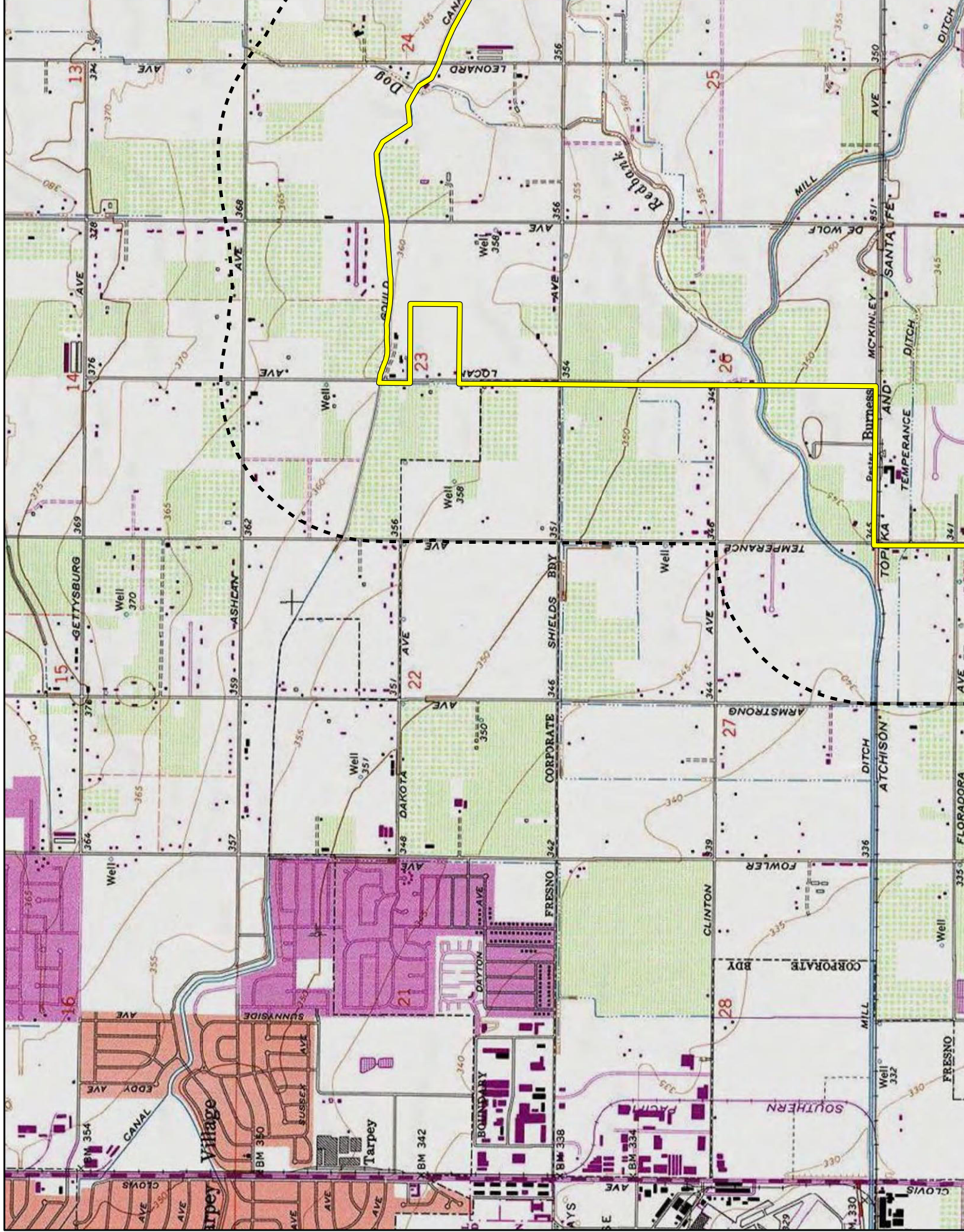




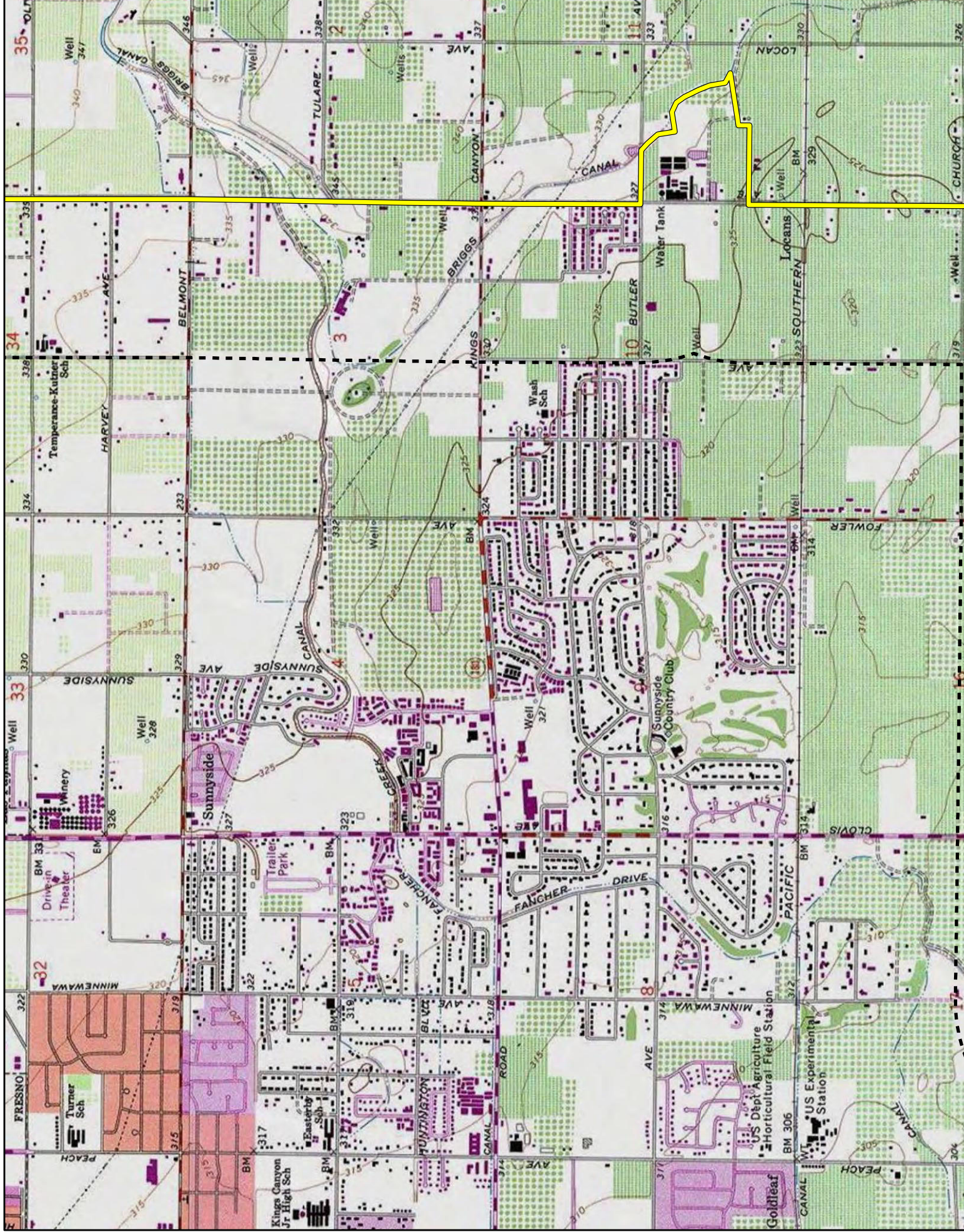
**Attachment A:**  
**Records Search Map**



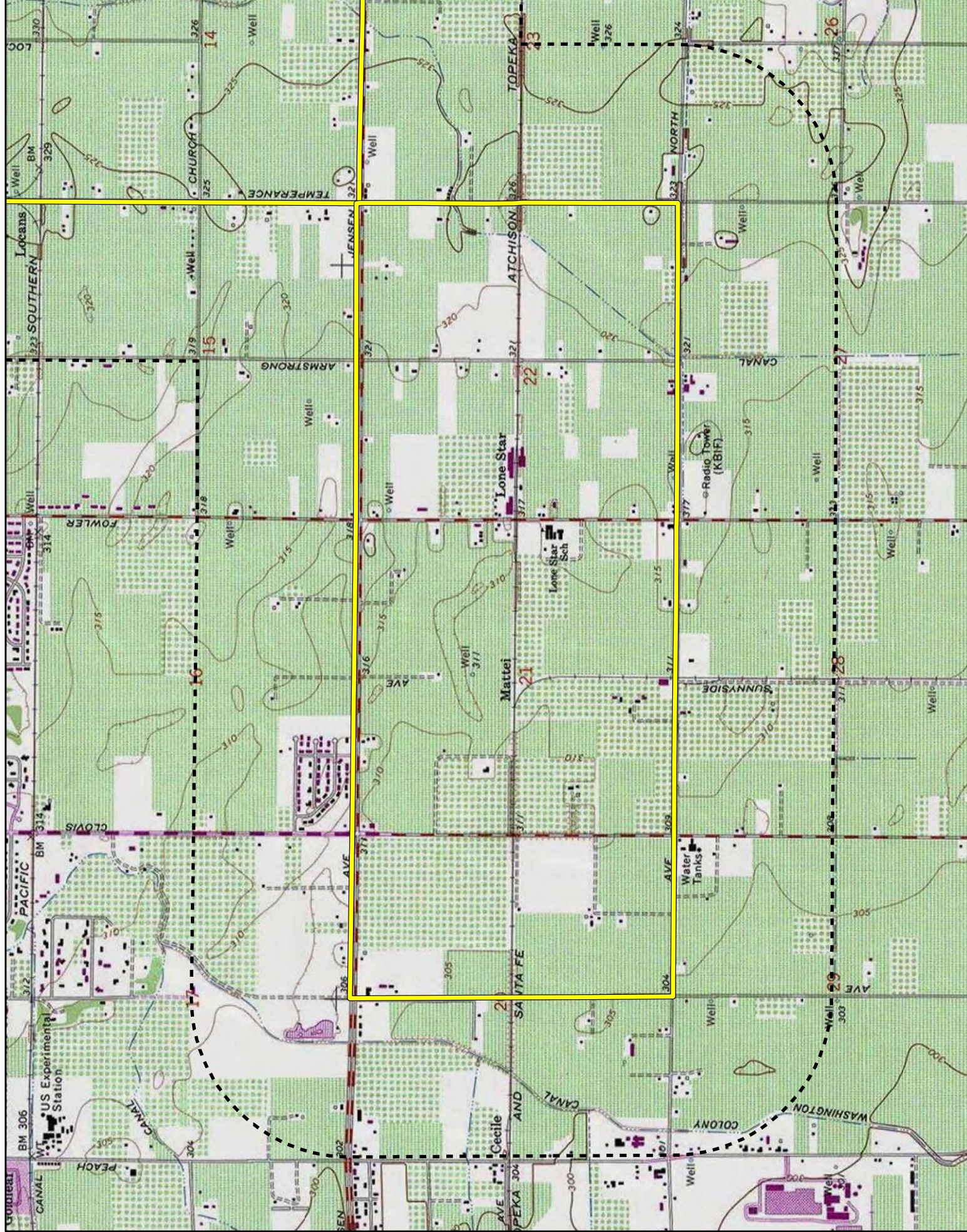














January 30, 2022

Dumna Wo-Wah Tribal Government  
Robert Ledger, Chairperson  
2191 West Pico Ave.  
Fresno, CA, 93705

**Subject: Proposed Fresno Southeast Development Area Specific Plan Project**

Dear Chairperson Ledger:

FirstCarbon Solutions (FCS) is preparing an Initial Study/Mitigated Negative Declaration (ISMND) for the proposed Fresno Southeast Development Area Specific Plan Project on behalf of the City of Fresno. As part of the environmental review process, we are conducting a cultural resources assessment.

The proposed project is a Specific Plan for the SEDA that would provide for increased density and accelerate housing production throughout the Plan Area. The proposed project would offer flexibility in meeting the evolving needs of households in the region through a multimodal transportation network and diverse housing types and affordability levels. It has the potential to accommodate approximately 45,000 homes and 37,000 jobs within the nearly 9,000-acre planning area by the year 2050. Framed within three interrelated goals: fiscal responsibility, social equity, and environmental sustainability the proposed project would link a series of complete communities and mixed-use centers with a multimodal transportation network. The proposed project would include major transit lines, mixed-use centers, diverse residential districts, employment districts, open space, agriculture, and green infrastructure.

Records Search maps with a 0.5 mile buffer around the site is enclosed for your reference.

As part of the cultural resources assessment, FCS conducted a Sacred Lands File (SLF) search and California Historical Resource Information System (CHRIS). The results of the SLF records search was positive. The CHRIS search showed that there are 11 recorded resources within the project site. However, 12 cultural resources were recorded within a 0.5 mile radius of the project site. The CHRIS search also found 26 recorded reports within the project site and 23 reports recorded within a 0.5 mile radius of the project site. The Native American Heritage Commission (NAHC) suggested you might be able to provide further information. If you have any additional information regarding potential historic or cultural resources in proximity or relation to the proposed project area, we would greatly appreciate your input.

**UNITED STATES**

T +1 888 826 5814  
T +1 714 508 4100  
F +1 714 508 4110  
E info@fcs-intl.com

**Irvine**  
250 Commerce  
Suite 250  
Irvine, CA 92602

**Bay Area**  
1350 Treat Boulevard  
Suite 380  
Walnut Creek, CA 94597

**Central Valley**  
7726 N. First Street  
#413  
Fresno, CA 93720

**Inland Empire**  
967 Kendall Drive  
#A-537  
San Bernardino, CA 92407

**Sacramento Valley**  
2351 Sunset Boulevard  
Suite 170-301  
Rocklin, CA 95765

**Utah**  
2901 Bluegrass Boulevard  
Suite 200-62  
Lehi, UT 84043

**Connecticut**  
2 Corporate Drive  
Suite 450  
Shelton, CT 06484

**New York**  
10 Monument Street  
Deposit, NY 13754

56 Broome Corporate Parkway  
Conklin, NY 13748

**CANADA**

**UNITED KINGDOM**

**PORTUGAL**

**FRANCE**

**KENYA**

**AUSTRALIA**

**PHILIPPINES**

**CHINA**

**MALAYSIA**

**SINGAPORE**



**Please note that this letter is a request for information pertaining to a cultural resources assessment and is not notification of a project under Senate Bill (SB) 18, Assembly Bill (AB) 52 or Section 106 of the National Historic Preservation Act.** Designated lead agencies under the California Environmental Quality Act (CEQA) and National Environmental Policy Act (NEPA) are handling project notification and consultation requirements. Please feel free to contact me at 530.219.1432 or via email at [ddepietro@fcs-intl.com](mailto:ddepietro@fcs-intl.com) and thank you for your valuable assistance.

Sincerely,



Dana Douglas DePietro, PhD  
Director of Cultural Resources  
**FirstCarbon Solutions**  
1350 Treat Boulevard, Suite 380  
Walnut Creek, CA 94597

Enc: Attachment A: Records Search Map

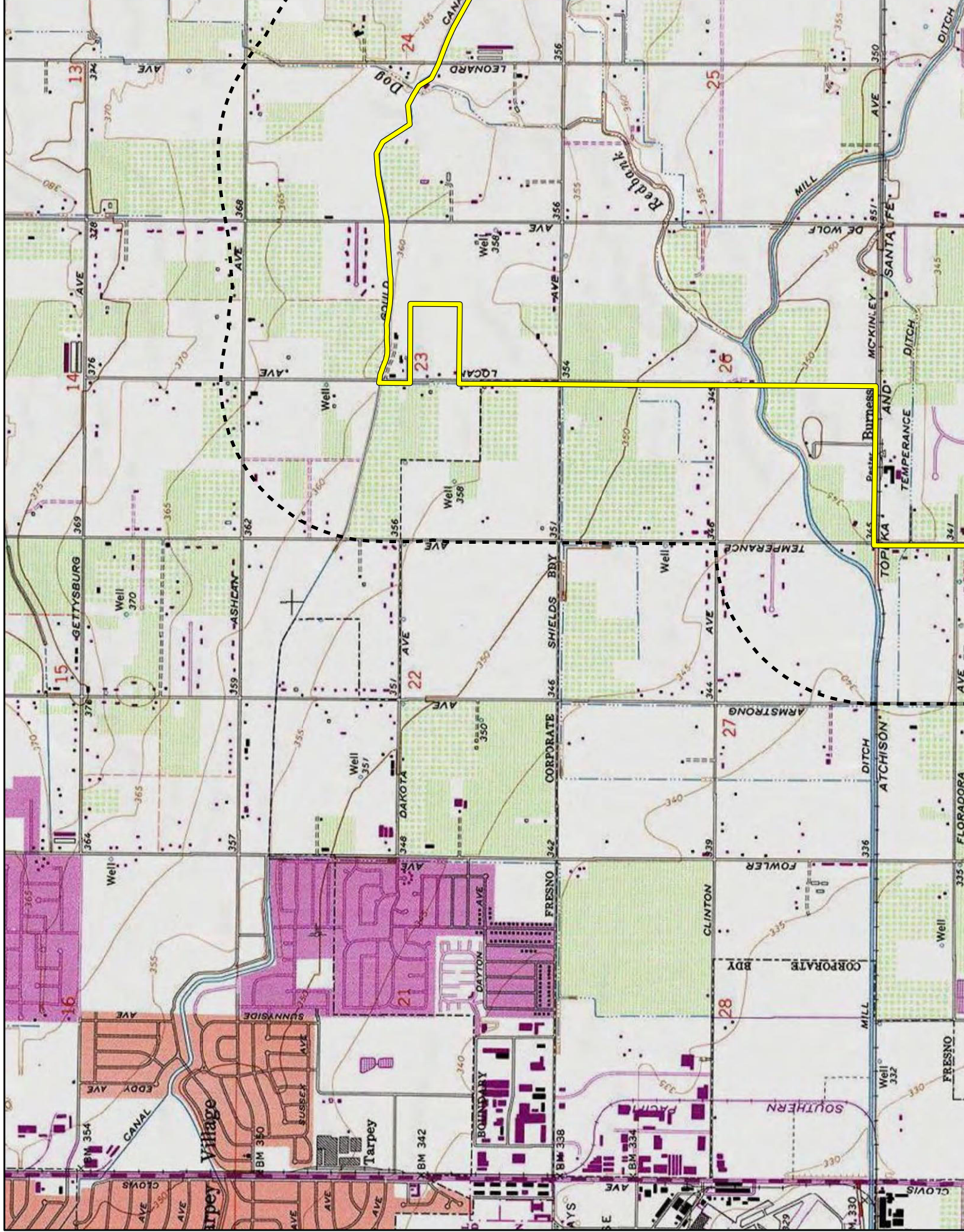




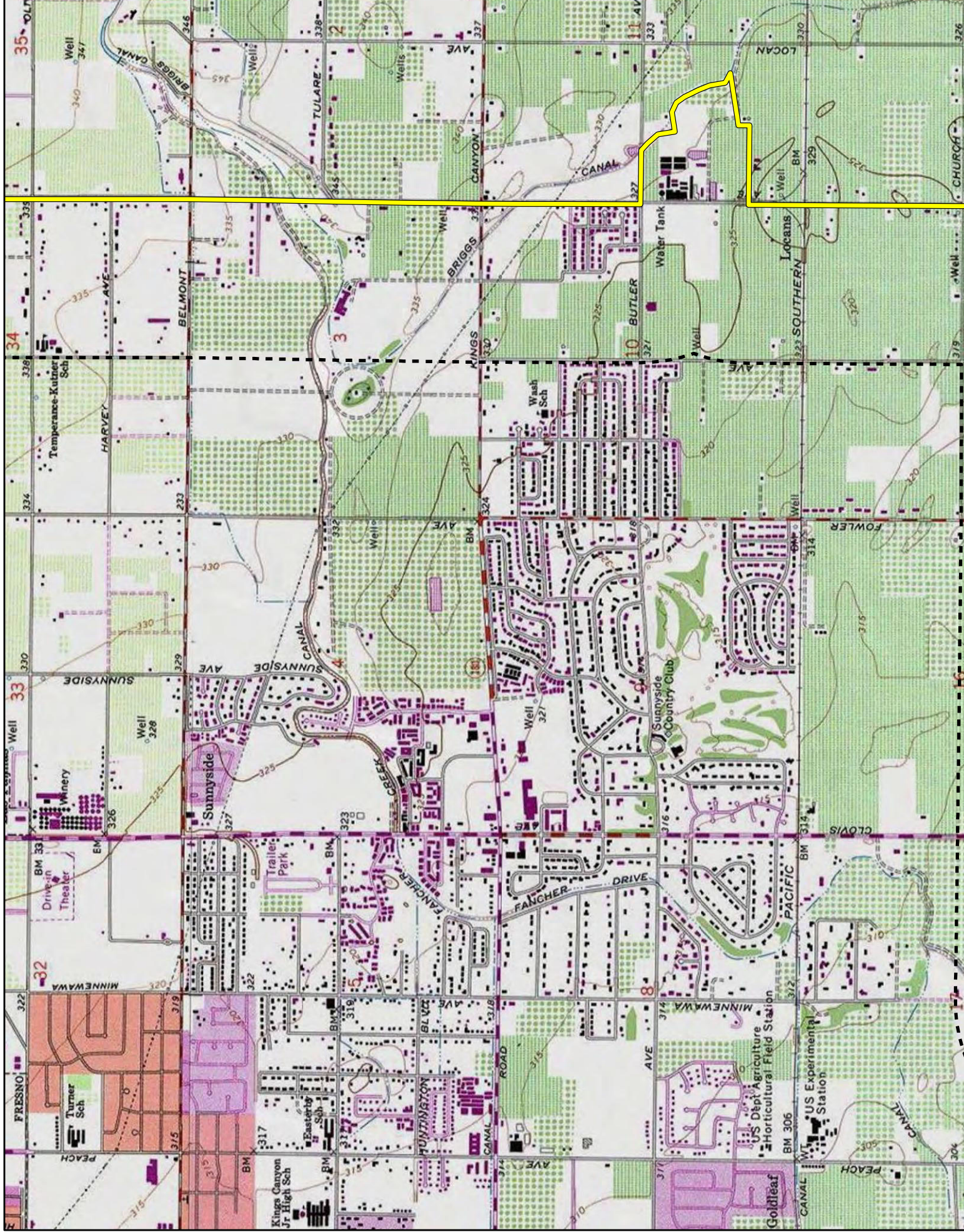
**Attachment A:**  
**Records Search Map**



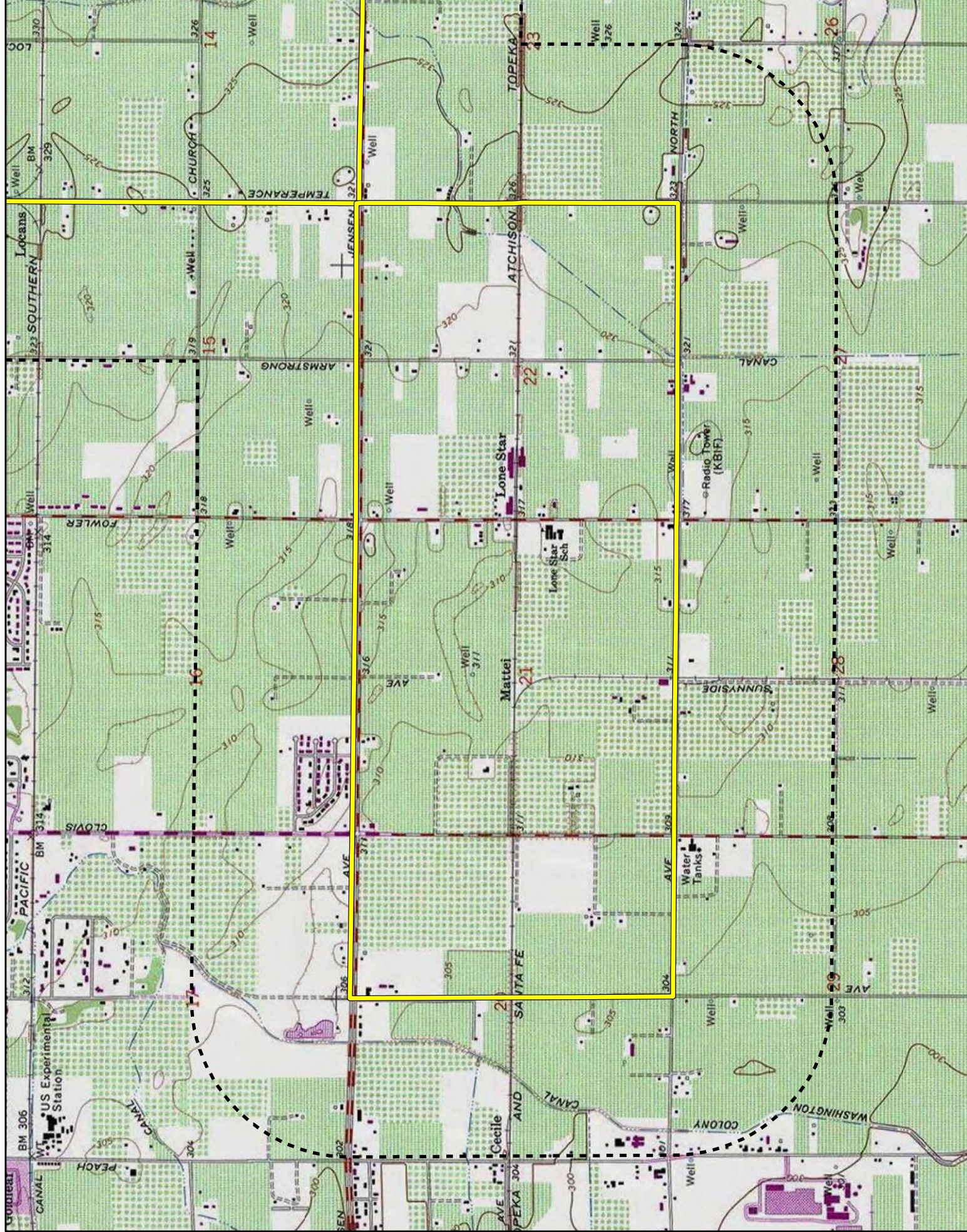














January 30, 2022

North Valley Yokuts Tribe  
Timothy Perez  
P.O. Box 717  
Linden, CA, 95236

**Subject: Proposed Fresno Southeast Development Area Specific Plan Project**

Dear Timothy Perez:

FirstCarbon Solutions (FCS) is preparing an Initial Study/Mitigated Negative Declaration (ISMND) for the proposed Fresno Southeast Development Area Specific Plan Project on behalf of the City of Fresno. As part of the environmental review process, we are conducting a cultural resources assessment.

The proposed project is a Specific Plan for the SEDA that would provide for increased density and accelerate housing production throughout the Plan Area. The proposed project would offer flexibility in meeting the evolving needs of households in the region through a multimodal transportation network and diverse housing types and affordability levels. It has the potential to accommodate approximately 45,000 homes and 37,000 jobs within the nearly 9,000-acre planning area by the year 2050. Framed within three interrelated goals: fiscal responsibility, social equity, and environmental sustainability the proposed project would link a series of complete communities and mixed-use centers with a multimodal transportation network. The proposed project would include major transit lines, mixed-use centers, diverse residential districts, employment districts, open space, agriculture, and green infrastructure.

Records Search maps with a 0.5 mile buffer around the site is enclosed for your reference.

As part of the cultural resources assessment, FCS conducted a Sacred Lands File (SLF) search and California Historical Resource Information System (CHRIS). The results of the SLF records search was positive. The CHRIS search showed that there are 11 recorded resources within the project site. However, 12 cultural resources were recorded within a 0.5 mile radius of the project site. The CHRIS search also found 26 recorded reports within the project site and 23 reports recorded within a 0.5 mile radius of the project site. The Native American Heritage Commission (NAHC) suggested you might be able to provide further information. If you have any additional information regarding potential historic or cultural resources in proximity or relation to the proposed project area, we would greatly appreciate your input.

**UNITED STATES**

T +1 888 826 5814  
T +1 714 508 4100  
F +1 714 508 4110  
E info@fcs-intl.com

**Irvine**  
250 Commerce  
Suite 250  
Irvine, CA 92602

**Bay Area**  
1350 Treat Boulevard  
Suite 380  
Walnut Creek, CA 94597

**Central Valley**  
7726 N. First Street  
#413  
Fresno, CA 93720

**Inland Empire**  
967 Kendall Drive  
#A-537  
San Bernardino, CA 92407

**Sacramento Valley**  
2351 Sunset Boulevard  
Suite 170-301  
Rocklin, CA 95765

**Utah**  
2901 Bluegrass Boulevard  
Suite 200-62  
Lehi, UT 84043

**Connecticut**  
2 Corporate Drive  
Suite 450  
Shelton, CT 06484

**New York**  
10 Monument Street  
Deposit, NY 13754

56 Broome Corporate Parkway  
Conklin, NY 13748

**CANADA**

**UNITED KINGDOM**

**PORTUGAL**

**FRANCE**

**KENYA**

**AUSTRALIA**

**PHILIPPINES**

**CHINA**

**MALAYSIA**

**SINGAPORE**



**Please note that this letter is a request for information pertaining to a cultural resources assessment and is not notification of a project under Senate Bill (SB) 18, Assembly Bill (AB) 52 or Section 106 of the National Historic Preservation Act.** Designated lead agencies under the California Environmental Quality Act (CEQA) and National Environmental Policy Act (NEPA) are handling project notification and consultation requirements. Please feel free to contact me at 530.219.1432 or via email at [ddepietro@fcs-intl.com](mailto:ddepietro@fcs-intl.com) and thank you for your valuable assistance.

Sincerely,



Dana Douglas DePietro, PhD  
Director of Cultural Resources  
**FirstCarbon Solutions**  
1350 Treat Boulevard, Suite 380  
Walnut Creek, CA 94597

Enc: Attachment A: Records Search Map

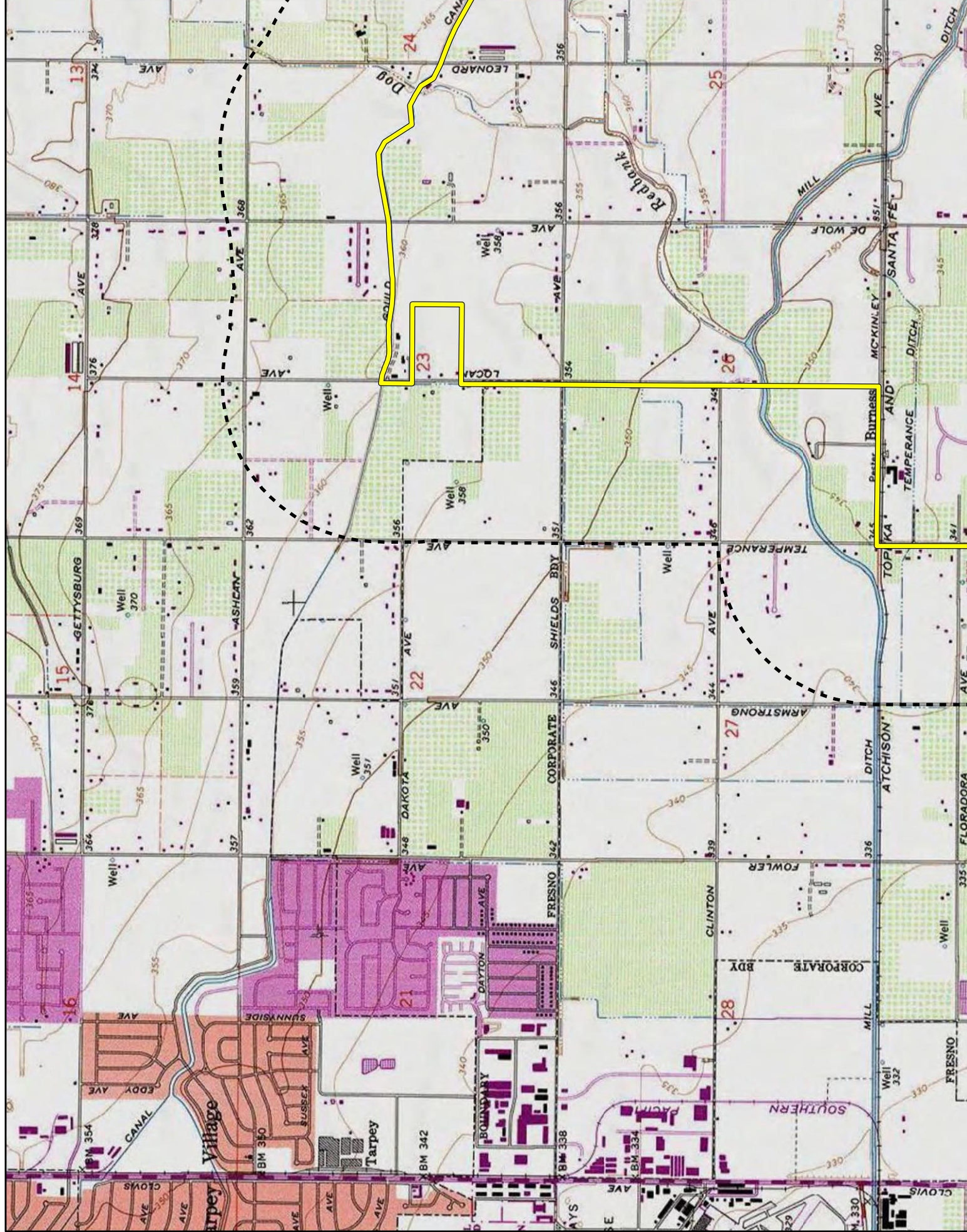




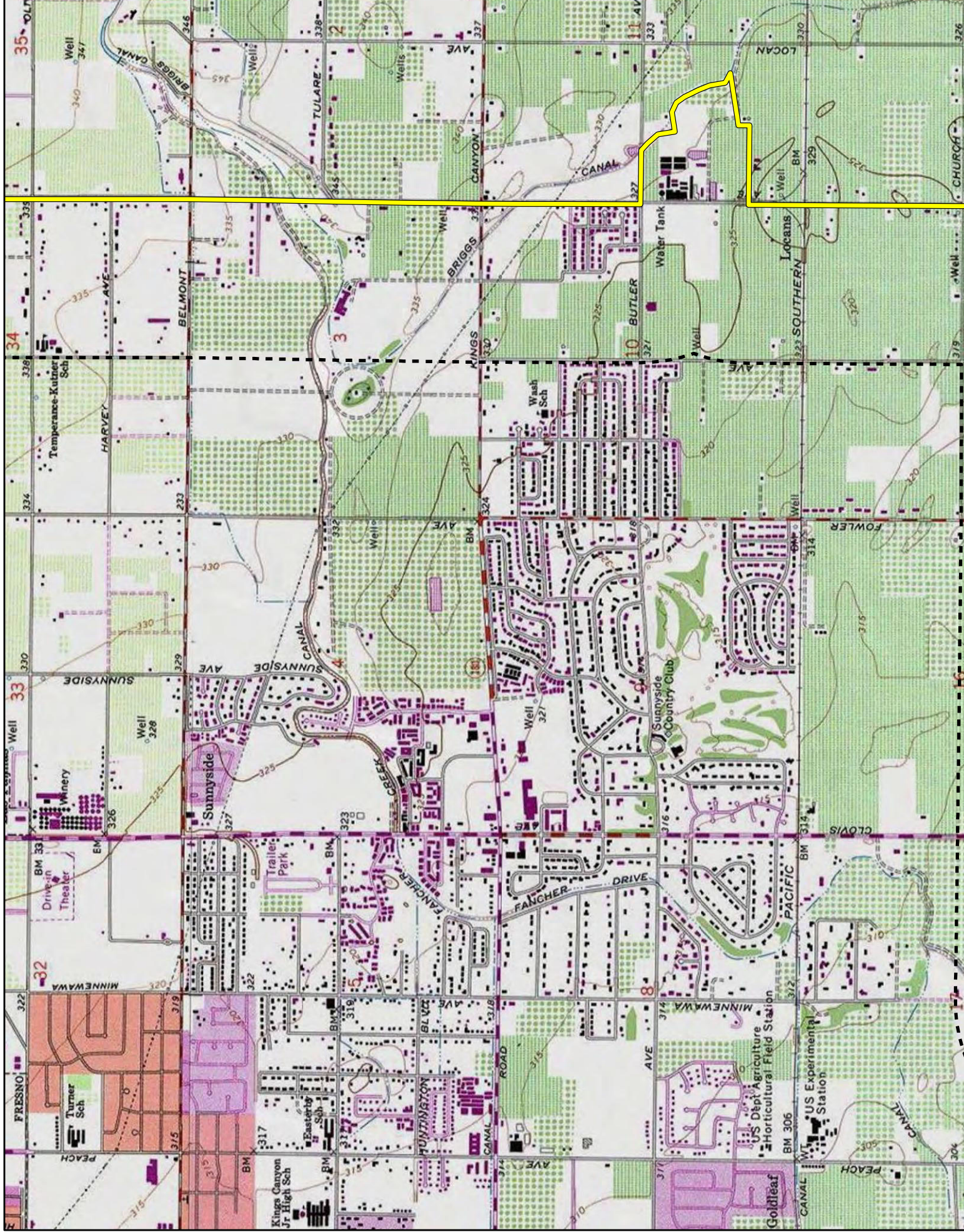
**Attachment A:**  
**Records Search Map**



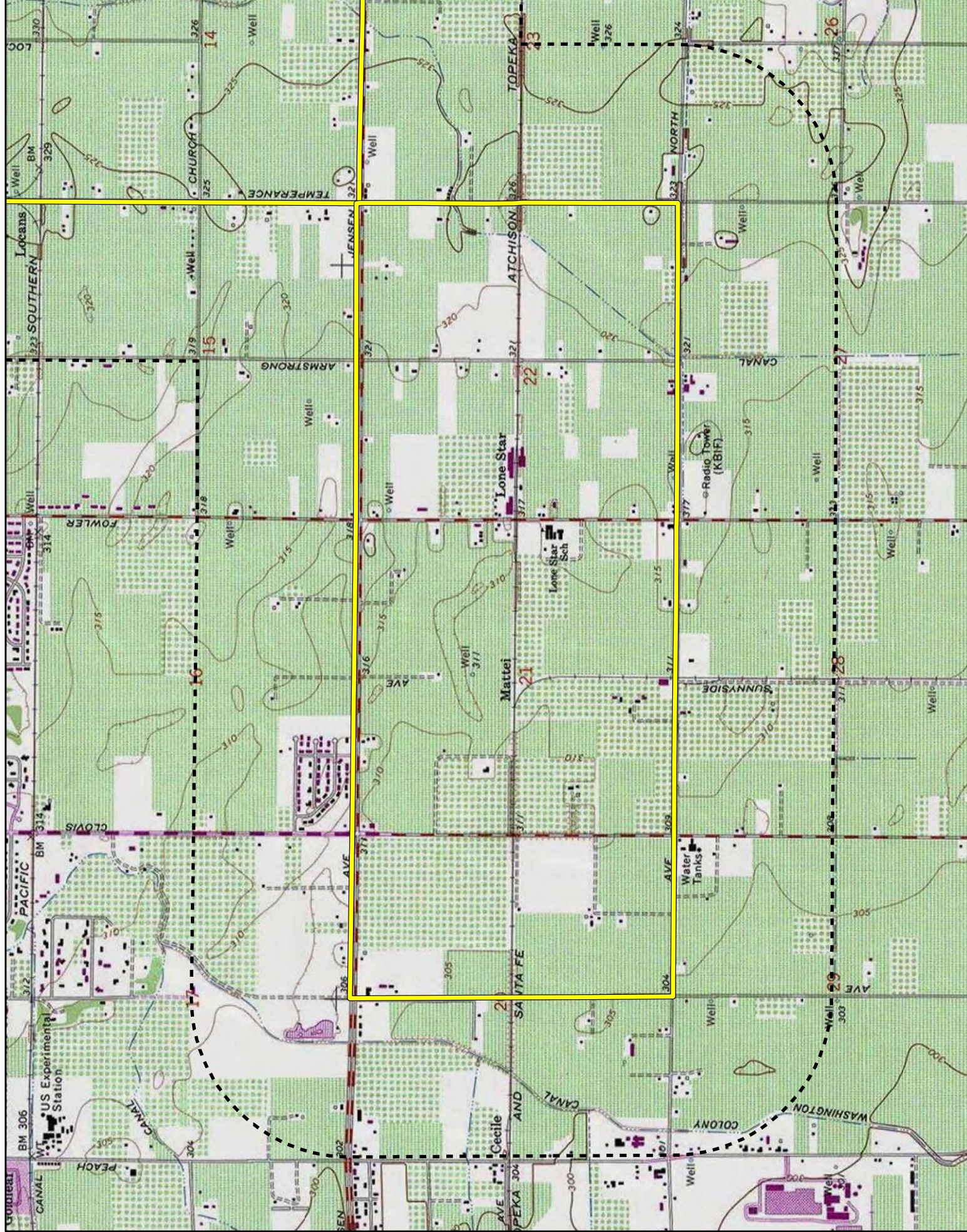














January 30, 2022

Tule River Indian Tribe  
Neil Peyron, Chairperson  
P.O. Box 589  
Porterville, CA, 93258

**Subject: Proposed Fresno Southeast Development Area Specific Plan Project**

Dear Chairperson Peyron:

FirstCarbon Solutions (FCS) is preparing an Initial Study/Mitigated Negative Declaration (ISMND) for the proposed Fresno Southeast Development Area Specific Plan Project on behalf of the City of Fresno. As part of the environmental review process, we are conducting a cultural resources assessment.

The proposed project is a Specific Plan for the SEDA that would provide for increased density and accelerate housing production throughout the Plan Area. The proposed project would offer flexibility in meeting the evolving needs of households in the region through a multimodal transportation network and diverse housing types and affordability levels. It has the potential to accommodate approximately 45,000 homes and 37,000 jobs within the nearly 9,000-acre planning area by the year 2050. Framed within three interrelated goals: fiscal responsibility, social equity, and environmental sustainability the proposed project would link a series of complete communities and mixed-use centers with a multimodal transportation network. The proposed project would include major transit lines, mixed-use centers, diverse residential districts, employment districts, open space, agriculture, and green infrastructure.

Records Search maps with a 0.5 mile buffer around the site is enclosed for your reference.

As part of the cultural resources assessment, FCS conducted a Sacred Lands File (SLF) search and California Historical Resource Information System (CHRIS). The results of the SLF records search was positive. The CHRIS search showed that there are 11 recorded resources within the project site. However, 12 cultural resources were recorded within a 0.5 mile radius of the project site. The CHRIS search also found 26 recorded reports within the project site and 23 reports recorded within a 0.5 mile radius of the project site. The Native American Heritage Commission (NAHC) suggested you might be able to provide further information. If you have any additional information regarding potential historic or cultural resources in proximity or relation to the proposed project area, we would greatly appreciate your input.

**UNITED STATES**

T +1 888 826 5814  
T +1 714 508 4100  
F +1 714 508 4110  
E info@fcs-intl.com

**Irvine**  
250 Commerce  
Suite 250  
Irvine, CA 92602

**Bay Area**  
1350 Treat Boulevard  
Suite 380  
Walnut Creek, CA 94597

**Central Valley**  
7726 N. First Street  
#413  
Fresno, CA 93720

**Inland Empire**  
967 Kendall Drive  
#A-537  
San Bernardino, CA 92407

**Sacramento Valley**  
2351 Sunset Boulevard  
Suite 170-301  
Rocklin, CA 95765

**Utah**  
2901 Bluegrass Boulevard  
Suite 200-62  
Lehi, UT 84043

**Connecticut**  
2 Corporate Drive  
Suite 450  
Shelton, CT 06484

**New York**  
10 Monument Street  
Deposit, NY 13754

56 Broome Corporate Parkway  
Conklin, NY 13748

**CANADA**

**UNITED KINGDOM**

**PORTUGAL**

**FRANCE**

**KENYA**

**AUSTRALIA**

**PHILIPPINES**

**CHINA**

**MALAYSIA**

**SINGAPORE**



**Please note that this letter is a request for information pertaining to a cultural resources assessment and is not notification of a project under Senate Bill (SB) 18, Assembly Bill (AB) 52 or Section 106 of the National Historic Preservation Act.** Designated lead agencies under the California Environmental Quality Act (CEQA) and National Environmental Policy Act (NEPA) are handling project notification and consultation requirements. Please feel free to contact me at 530.219.1432 or via email at [ddepietro@fcs-intl.com](mailto:ddepietro@fcs-intl.com) and thank you for your valuable assistance.

Sincerely,



Dana Douglas DePietro, PhD  
Director of Cultural Resources  
**FirstCarbon Solutions**  
1350 Treat Boulevard, Suite 380  
Walnut Creek, CA 94597

Enc: Attachment A: Records Search Map

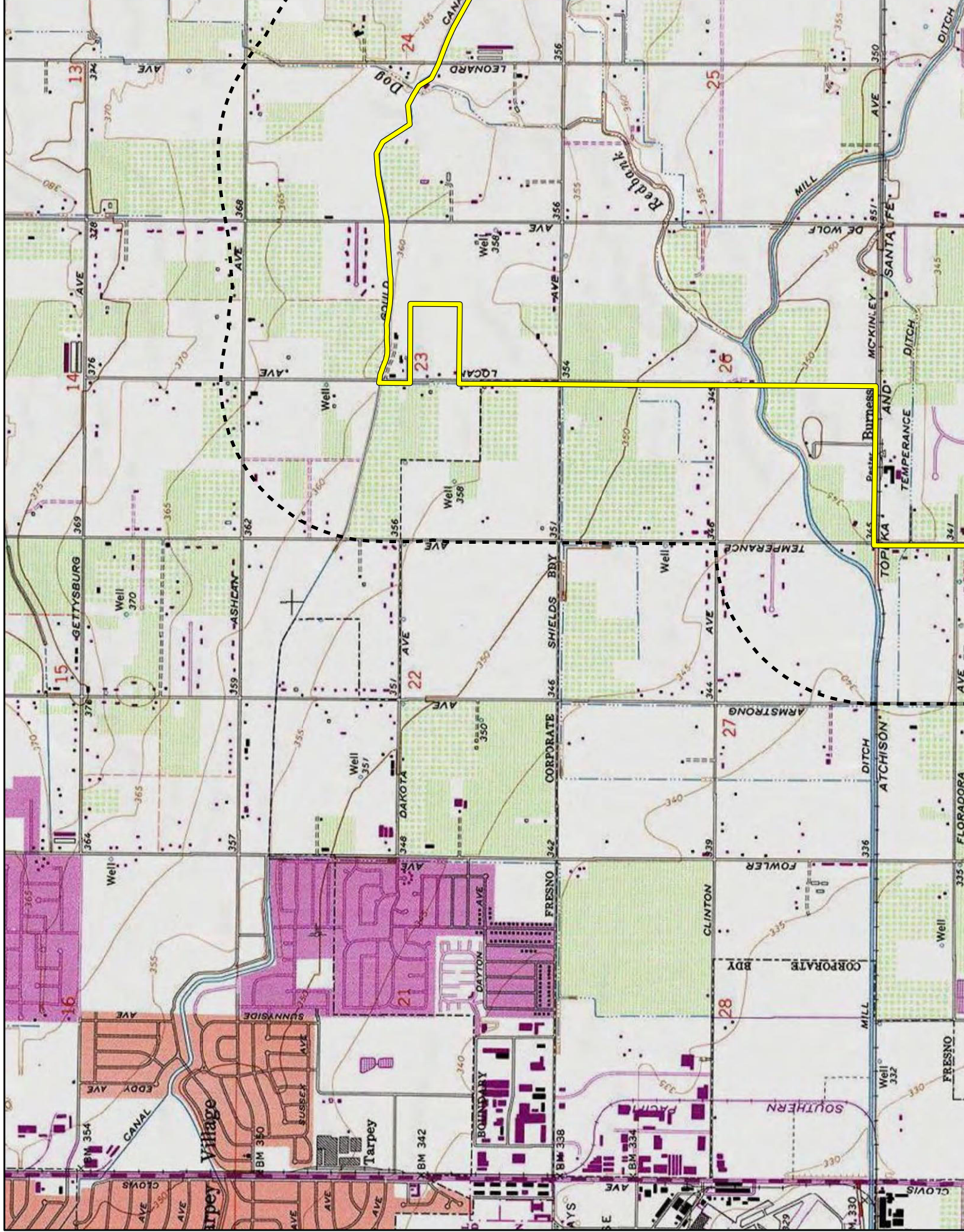




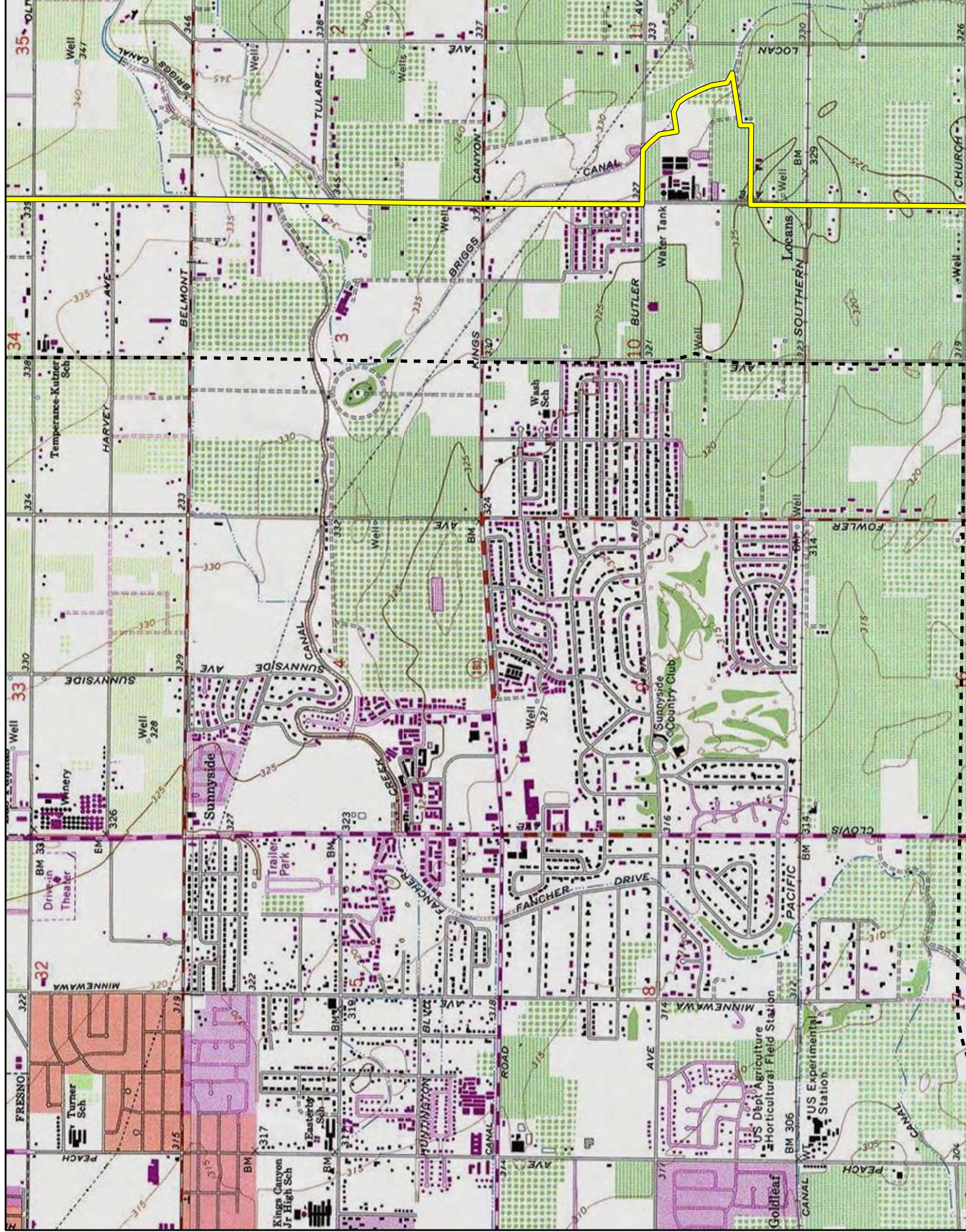
**Attachment A:**  
**Records Search Map**



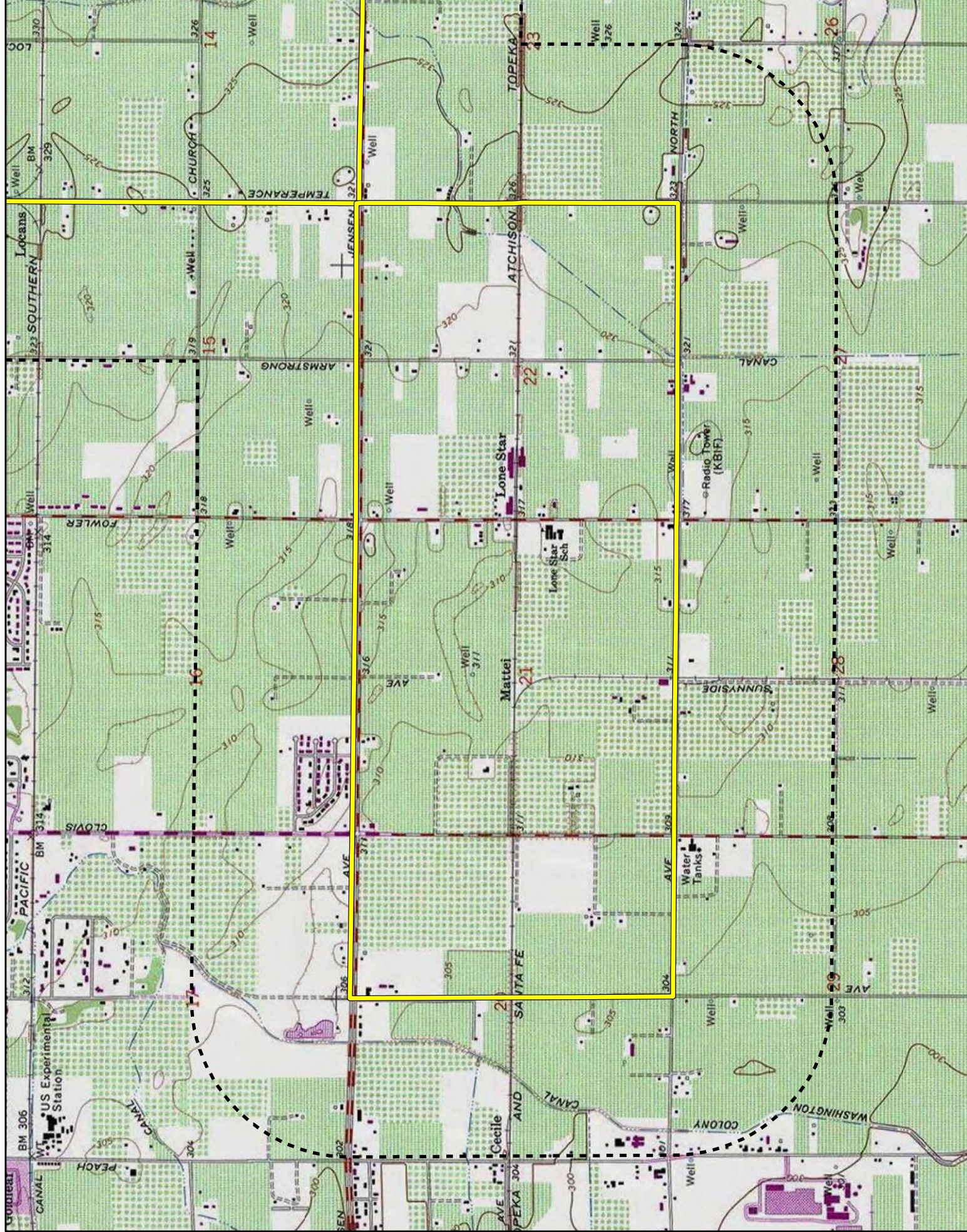














January 30, 2022

Wuksache Indian Tribe/Eshom Valley Band  
Kenneth Woodrow, Chairperson  
1179 Rock Haven Ct.  
Salinas, CA, 93906

**Subject: Proposed Fresno Southeast Development Area Specific Plan Project**

Dear Chairperson Woodrow:

FirstCarbon Solutions (FCS) is preparing an Initial Study/Mitigated Negative Declaration (ISMND) for the proposed Fresno Southeast Development Area Specific Plan Project on behalf of the City of Fresno. As part of the environmental review process, we are conducting a cultural resources assessment.

The proposed project is a Specific Plan for the SEDA that would provide for increased density and accelerate housing production throughout the Plan Area. The proposed project would offer flexibility in meeting the evolving needs of households in the region through a multimodal transportation network and diverse housing types and affordability levels. It has the potential to accommodate approximately 45,000 homes and 37,000 jobs within the nearly 9,000-acre planning area by the year 2050. Framed within three interrelated goals: fiscal responsibility, social equity, and environmental sustainability the proposed project would link a series of complete communities and mixed-use centers with a multimodal transportation network. The proposed project would include major transit lines, mixed-use centers, diverse residential districts, employment districts, open space, agriculture, and green infrastructure.

Records Search maps with a 0.5 mile buffer around the site is enclosed for your reference.

As part of the cultural resources assessment, FCS conducted a Sacred Lands File (SLF) search and California Historical Resource Information System (CHRIS). The results of the SLF records search was positive. The CHRIS search showed that there are 11 recorded resources within the project site. However, 12 cultural resources were recorded within a 0.5 mile radius of the project site. The CHRIS search also found 26 recorded reports within the project site and 23 reports recorded within a 0.5 mile radius of the project site. The Native American Heritage Commission (NAHC) suggested you might be able to provide further information. If you have any additional information regarding potential historic or cultural resources in proximity or relation to the proposed project area, we would greatly appreciate your input.

**UNITED STATES**

T +1 888 826 5814  
T +1 714 508 4100  
F +1 714 508 4110  
E info@fcs-intl.com

**Irvine**  
250 Commerce  
Suite 250  
Irvine, CA 92602

**Bay Area**  
1350 Treat Boulevard  
Suite 380  
Walnut Creek, CA 94597

**Central Valley**  
7726 N. First Street  
#413  
Fresno, CA 93720

**Inland Empire**  
967 Kendall Drive  
#A-537  
San Bernardino, CA 92407

**Sacramento Valley**  
2351 Sunset Boulevard  
Suite 170-301  
Rocklin, CA 95765

**Utah**  
2901 Bluegrass Boulevard  
Suite 200-62  
Lehi, UT 84043

**Connecticut**  
2 Corporate Drive  
Suite 450  
Shelton, CT 06484

**New York**  
10 Monument Street  
Deposit, NY 13754

56 Broome Corporate Parkway  
Conklin, NY 13748

**CANADA**

**UNITED KINGDOM**

**PORTUGAL**

**FRANCE**

**KENYA**

**AUSTRALIA**

**PHILIPPINES**

**CHINA**

**MALAYSIA**

**SINGAPORE**



**Please note that this letter is a request for information pertaining to a cultural resources assessment and is not notification of a project under Senate Bill (SB) 18, Assembly Bill (AB) 52 or Section 106 of the National Historic Preservation Act.** Designated lead agencies under the California Environmental Quality Act (CEQA) and National Environmental Policy Act (NEPA) are handling project notification and consultation requirements. Please feel free to contact me at 530.219.1432 or via email at [ddepietro@fcs-intl.com](mailto:ddepietro@fcs-intl.com) and thank you for your valuable assistance.

Sincerely,



Dana Douglas DePietro, PhD  
Director of Cultural Resources  
**FirstCarbon Solutions**  
1350 Treat Boulevard, Suite 380  
Walnut Creek, CA 94597

Enc: Attachment A: Records Search Map

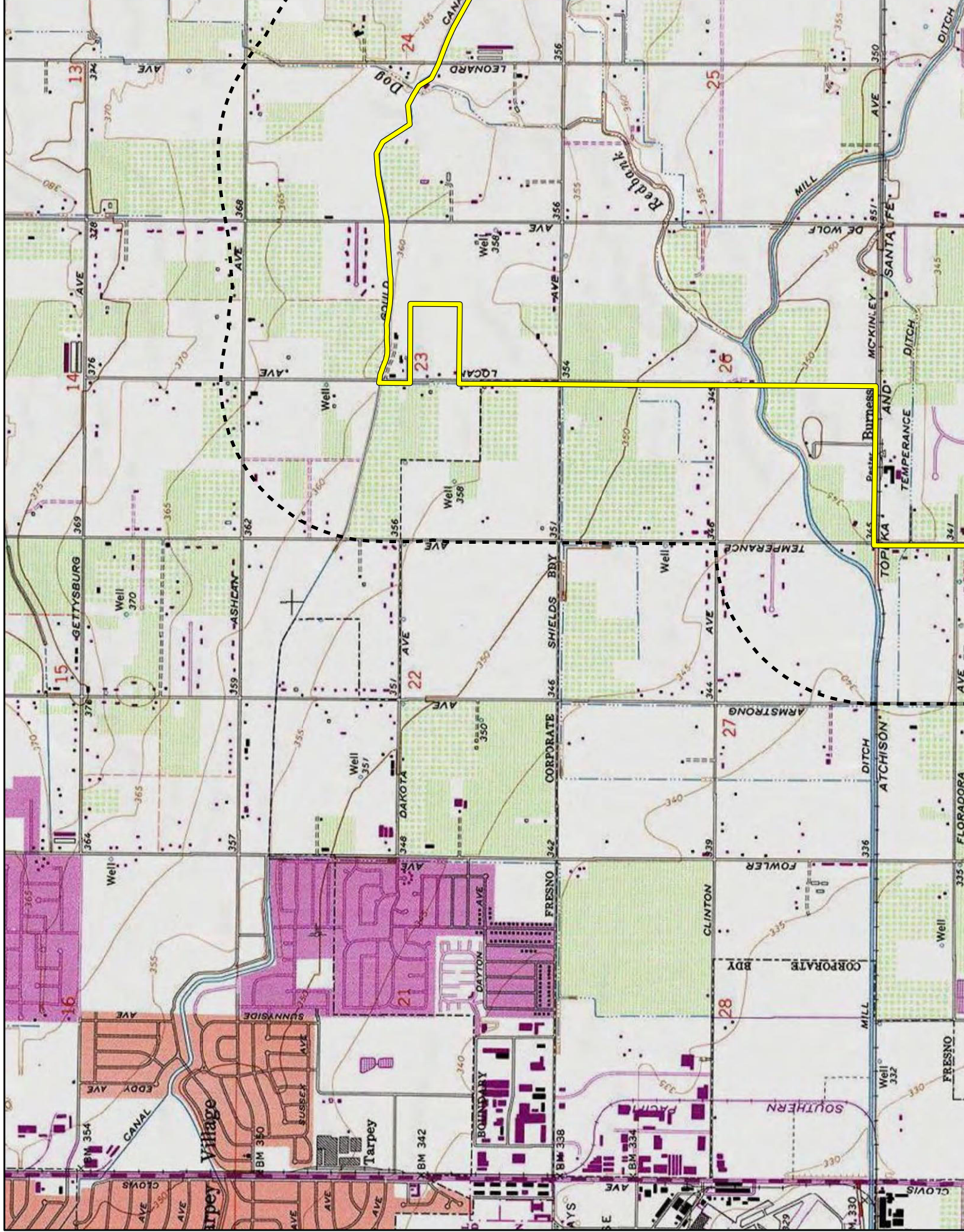




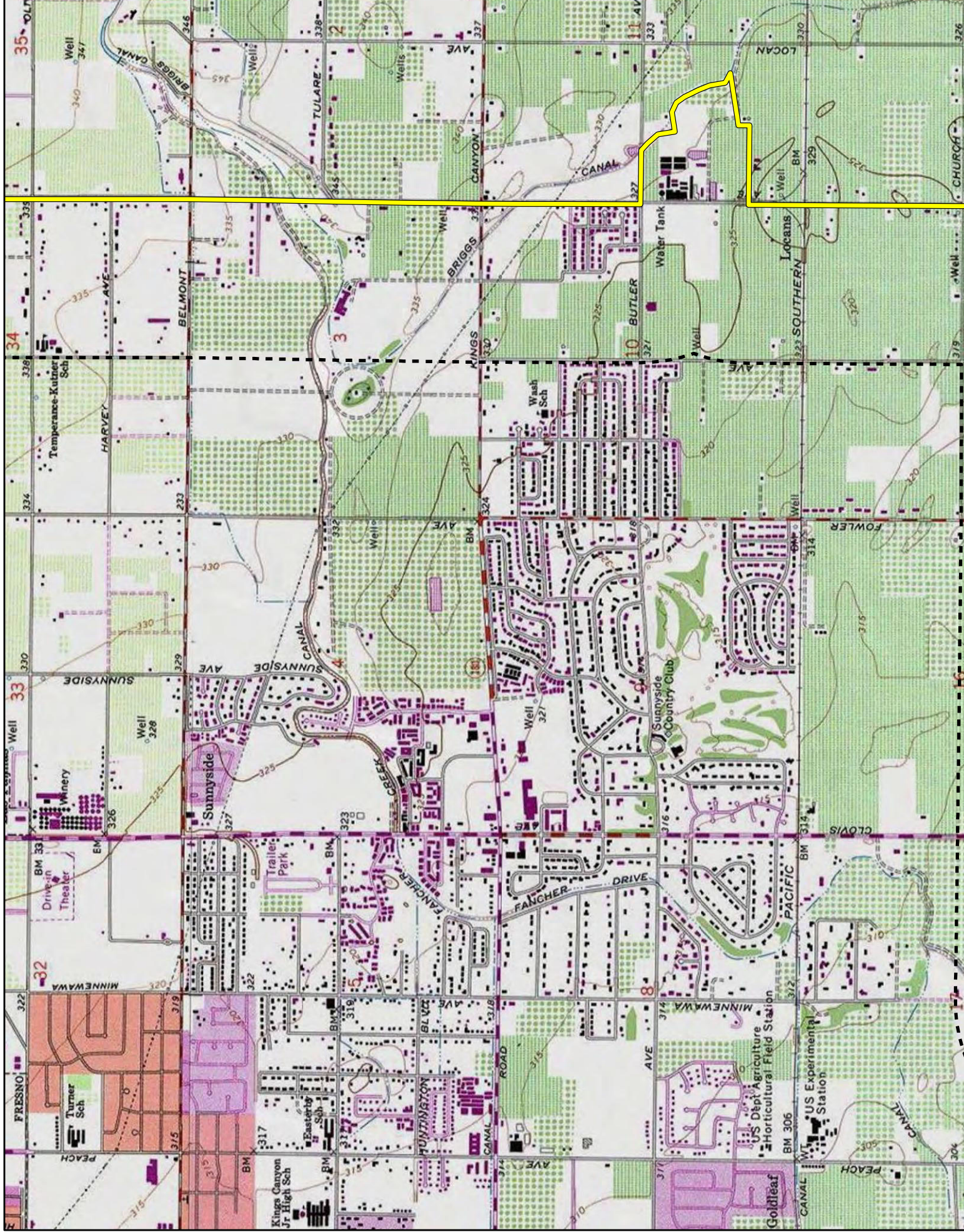
**Attachment A:**  
**Records Search Map**



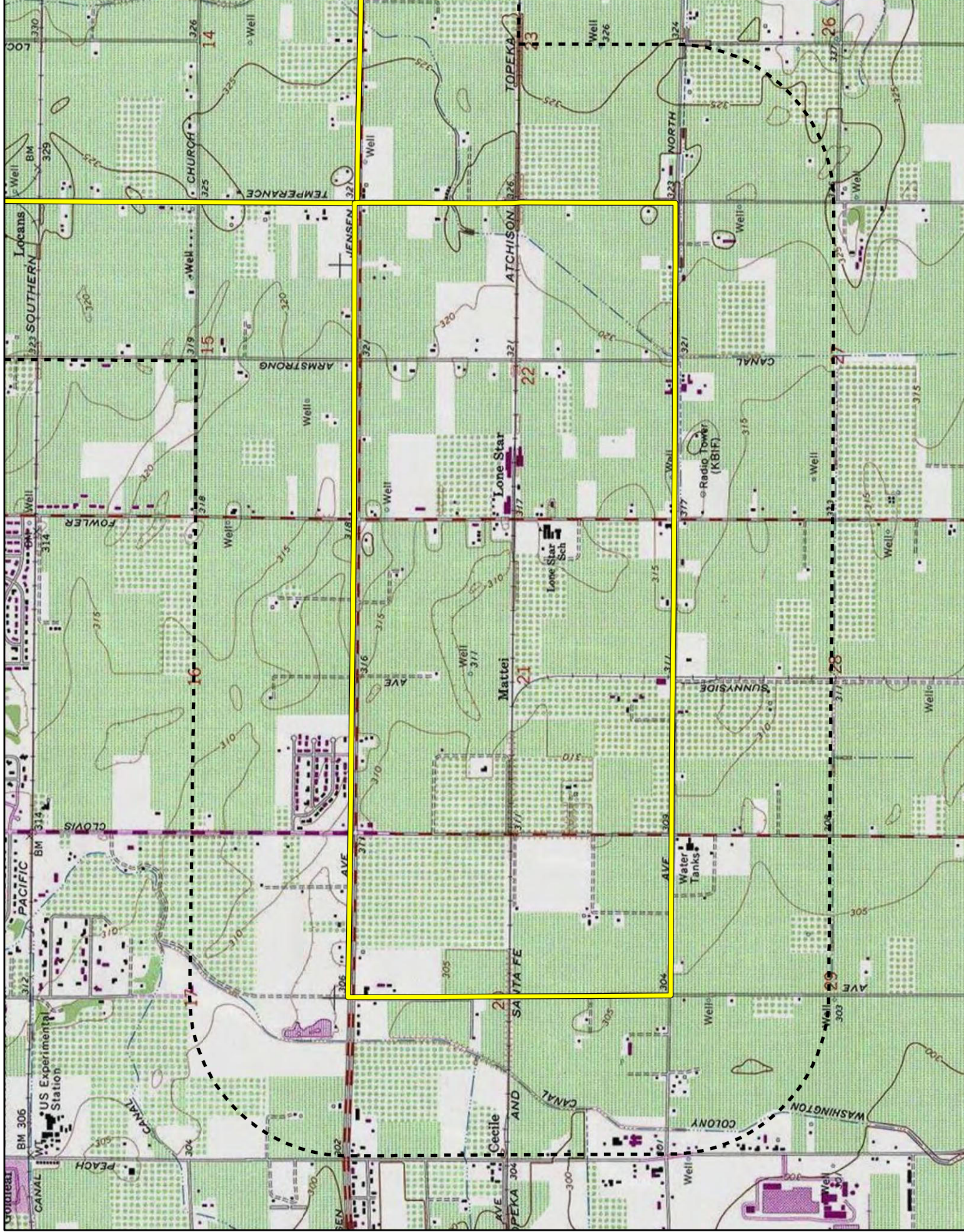














THIS PAGE INTENTIONALLY LEFT BLANK