City of Fresno
2022 Housing Element
Annual Progress Report

Planning and Development
Department
April 1, 2023

Cover photos are of Alegre Commons, an affordable housing community located at 130 W. Barstow Avenue, Fresno, California, designed by R.L. Davidson, Inc. Architects for the Housing Authority of Fresno County

Alternate formats of this document will be provided by the City upon request. To request an alternate format, please contact Planning and Development staff at (559) 621-8062

Introduction

The City of Fresno Housing Element is a coordinated and comprehensive strategy for promoting the production of safe, decent, and affordable housing for all community residents. Based on community input and data, it identifies housing needs and issues and establishes goals, policies, and programs to address them. The current Housing Element, which is valid through 2023, includes 28 programs which together make up the City's housing strategy. This Annual Progress Report is a summary of the status of each of those programs for the calendar year 2022. The report is intended for the public and decision-makers and is required by the California Department of Housing and Community Development (HCD). It is prepared using a format required by HCD and includes several tables and Maps, described below.

Table A.	Information on housing applications that were Submitted in the reporting year.
Table A2.	Information on housing activity by income level (Completed Entitlements, Building Permits and Constructed Units) in the reporting year.
Maps.	Maps representing housing applications and activity (Submitted, Entitled, Permitted and Constructed) in the reporting year.
Table B.	A summary of prior permitting activity in the current planning cycle, including permitting activity for the calendar year being reported.
Table C.	Information on sites identified or rezoned when a city or county has a shortfall of Housing Element sites. In 2022, the City of Fresno retained a surplus of housing element capacity on its identified sites, therefore there was nothing to report for this year.
Table D.	Updates on the implementation of the 28 Housing Element programs in the reporting year.
Table E.	Information on bonuses delivered to commercial sites that enter into an agreement for partnered housing projects. In 2022, there were no commercial bonuses granted, therefore there is no information to report this year.
Table F.	An optional report of units that have been substantially rehabilitated, converted from non-affordable to affordable by acquisition, and preserved, including mobile home park preservation. There is no information to report this year.
Table F2.	Above Moderate income Units Converted to Moderate Income Pursuant to Government Code section 65400.2. There is no information to report this year.
Table G.	Information on locally owned lands that are also Housing Element Sites that have been sold, leased, or otherwise disposed of. The City of Fresno has no such sites to report this year.
Table H.	Information on locally owned or controlled lands that were declared as surplus pursuant to Government Code Section 54221 or Identified as Excess Pursuant to Government Code Section 50569.
Table I.	Units constructed pursuant to Government Code 65852.21 and Applications for Lot Splits Pursuant to Government Code 66411.7 (SB9).
Table J.	Student housing developed for lower income students for which was granted a density bonus pursuant to Government Code Section.65915.F.1.b. The City of Fresno has no such sites to report this year.
LEAP Reporting.	Updates on the status of programs identified in the jurisdiction's LEAP grant application.

As part of its Annual Progress Reporting process, the City is required to seek public input. We hope this report will facilitate public discussion and will continue to guide the implementation of the City's Housing Element. More information is available about the City's Housing Element at www.fresno.gov/housingelement, including a Highlights Brochure in Spanish, Hmong, and Punjabi which summarizes the 2022 Housing Element Annual Progress Report.

Table of Contents

Summary of Tables A and A2 1
Affordable Housing in Fresno in 2022 3
Maps - Submitted, Entitled, Permitted, and Constructed..... 6
Table B..... 9
Table C..... 11
Table D..... 13
Table E..... 25
Table F..... 27
Table F2..... 29
Table G..... 31
Table H..... 33
Table I..... 35
Table J..... 37
LEAP Summary..... 39
Appendix A – Table A..... 41
Appendix B – Table A2..... 63

Summary of Table A Housing Development Applications Submitted

Affordability by Household Incomes	Proposed Units
Very Low Income Deed Restricted	226
Very Low Income Non Deed Restricted	184
Low Income Deed Restricted	114
Low Income Non Deed Restricted	77
Moderate Income Deed Restricted	0
Moderate Income Non Deed Restricted	0
Above Moderate Income	3,779
Total	4,340

Summary of Table A2 Annual Building Activity Report Summary - New Construction, Entitled, Permits, and Completed Units

Affordability by Household Incomes	Completed Entitlements	Building Permits	Certificates of Occupancy
Very Low Income Deed Restricted	213	12	42
Very Low Income Non Deed Restricted	55	55	0
Low Income Deed Restricted	75	48	0
Low Income Non Deed Restricted	22	22	0
Moderate Income Deed Restricted	0	0	0
Moderate Income Non Deed Restricted	0	0	0
Above Moderate Income	1,158	1,305	1,522
Total	1,523	1,442	1,564

Units by Structure Type	Completed Entitlements	Building Permits	Certificates of Occupancy
Single Family Attached (SFA)	0	0	0
Single Family Detached (SFD)	542	961	1,435
Multi-Family 2 to 4 Units	9	10	86
Multi-Family 5+ Units	907	392	32
Accessory Dwelling Unit (ADU)	65	24	1
Mobile Home (MH)	0	55	10
Total	1,523	1,442	1,564

Affordable Housing in Fresno in 2022

BUILT - total of 42

42 affordable units in Alegre Commons, an affordable housing apartment community by Fresno Housing, located at 130 W Barstow Ave (North Central Fresno) and designed by R.L. Davidson, Inc. Architects.

UNDER CONSTRUCTION - total of 366

52 affordable units in The Monarch at Chinatown by Fresno Housing, located at 1101 F St (Downtown Fresno), and designed by GGLO Design. Completed construction on 3/13/2023.

41 affordable units in The Arthur at Blackstone by Fresno Housing, located at 3039 N Blackstone Ave (Central Fresno on Blackstone BRT Corridor), and designed by GGLO Design.

77 affordable units in Clinton Family Apartments by Integrated Community Development, located at 1538 E Clinton Ave (Central Fresno near Blackstone BRT Corridor), and designed by Y & M architects.

66 affordable units in Sun Lodge, a new apartment building and hotel conversion by Fresno Housing, located at 1101 N Parkway Dr (West Fresno near Roeding Park), and designed by R.L. Davidson, Inc. Architects.

119 affordable units in Sarah's Court Family Apartments by Lance-Kashian, located at 200 N Salma Ave (Southeast Fresno), and designed by Scott Beck Architect.

11 affordable units out of 180 total units in Brandhaven Senior Apartments by Lance-Kashian, located at 150 N Salma Ave (Southeast Fresno), and designed by Lee Jagoe Architecture.

IN THE PIPELINE - total of 412 submitted, entitled, and/or permitted but not under construction

141 affordable units in Crossroads Village, a hotel conversion into Affordable Multifamily Housing, located at 3737 N Blackstone Ave (Central Fresno on Blackstone BRT Corridor), and designed by Paul Halajian Architects. (permitted).

25 affordable units in Econo Inn, a hotel conversion by Better Opportunities Builders, located at 1840 Broadway (Downtown Fresno), and designed by The Vernal Group. (entitled and submitted for permits)

17 affordable single family residents by Self Help Enterprises, located at 2304 S Walnut Ave and 84 E Geary St (Southwest Fresno), and designed by 4 Creeks. (entitled)

59 affordable units in Avalon Commons by Fresno Housing, located at 7521 N Chestnut Ave (Northeast Fresno), and designed by R.L. Davidson, Inc. Architects. (submitted for building permits)

62 affordable units in Step-Up on 99, a hotel conversion to affordable dwelling units and construction of one new building by Fresno Housing, located at 1240 Crystal Ave, and designed by R.L. Davidson, Inc. Architects. (submitted for entitlement)

39 affordable units in Parkside Inn by Fresno Housing, located at 1429 W Olive Ave (Central Fresno near Roeding Park), and designed by R.L. Davidson, Inc. Architects.

69 affordable units in San Joaquin Gardens by RH Community Builders and UPholdings, a hotel conversion to dwelling units for chronically homeless and youth that are students, located at 1309 W Shaw Ave (Northcentral Fresno), designed by Marvin Armstrong Architect. (Submitted)

Brandhaven Senior Living

Clinton Avenue Apartments

The Monarch at Chinatown

Sun Lodge

The Authur at Blackstone

Sarah's Court

City of Fresno
Planning and Development Department
Fresno General Plan Housing Element Annual Progress Report for 2022

Housing Development Applications Submitted

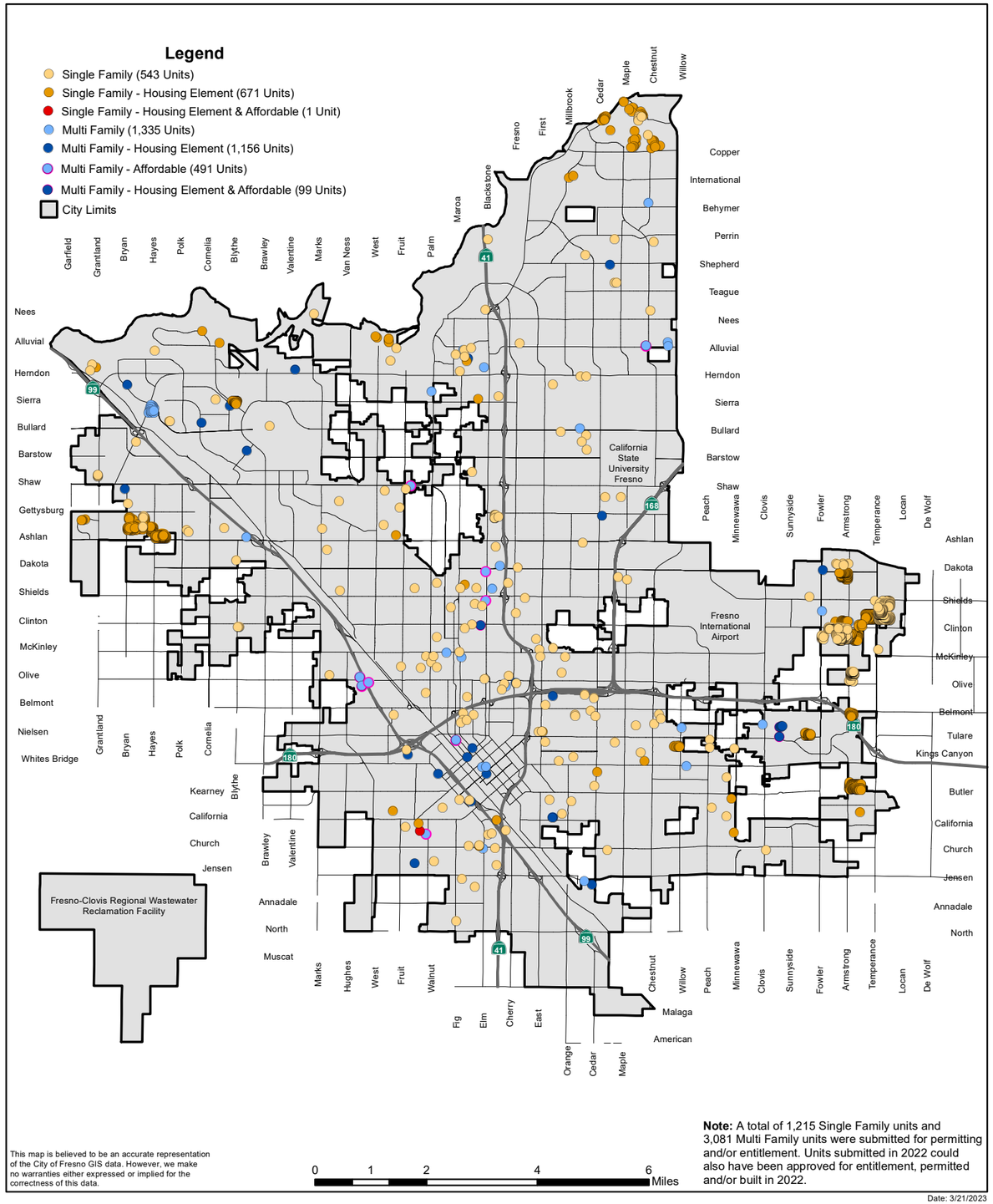

Note: A total of 1,215 Single Family units and 3,081 Multi Family units were submitted for permitting and/or entitlement. Units submitted in 2022 could also have been approved for entitlement, permitted and/or built in 2022.

This map is believed to be an accurate representation of the City of Fresno GIS data. However, we make no warranties either expressed or implied for the correctness of this data.

Date: 3/21/2023

City of Fresno
Planning and Development Department
Fresno General Plan Housing Element Annual Progress Report for 2022

Housing Completed Entitlement

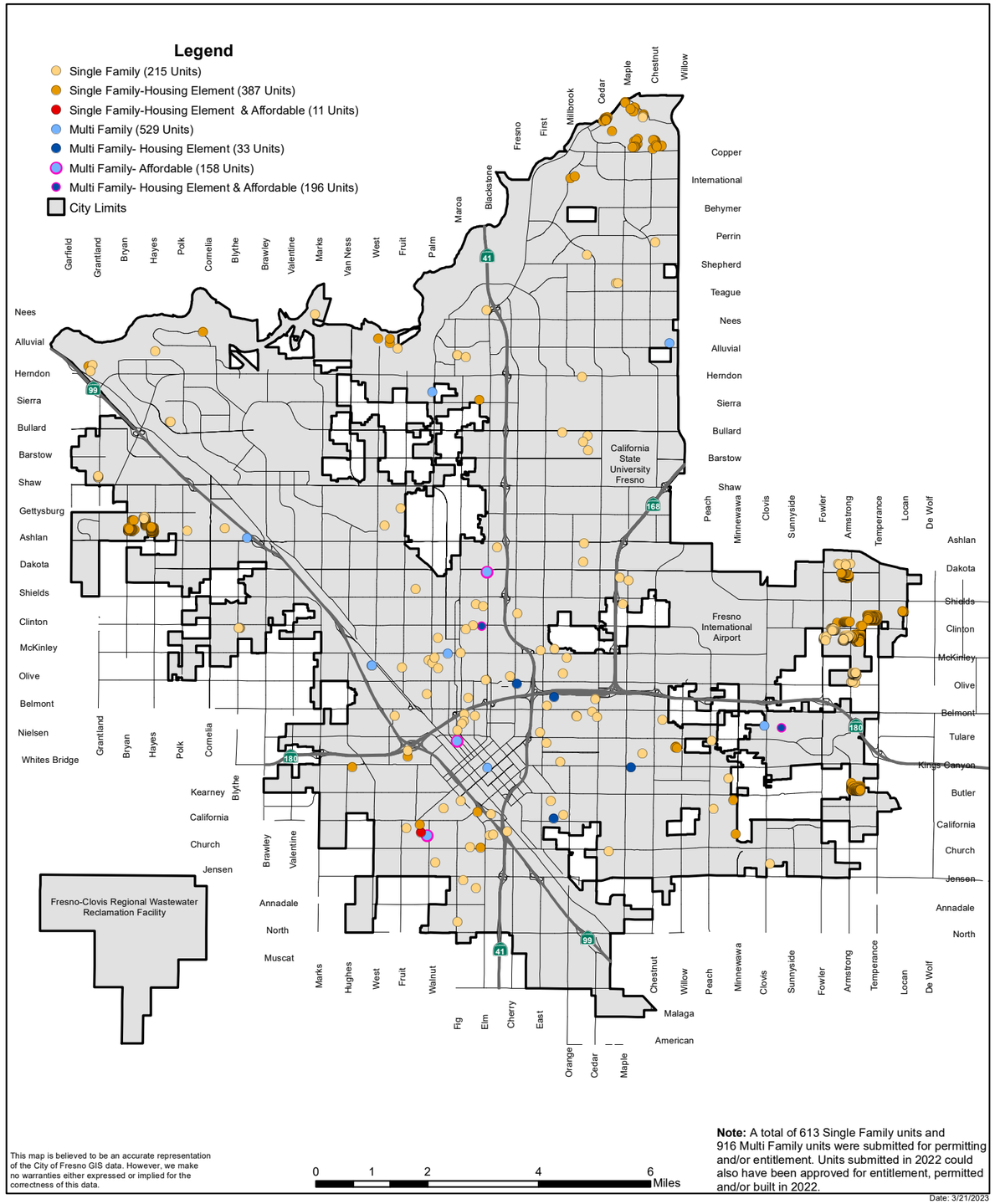

Note: A total of 613 Single Family units and 916 Multi Family units were submitted for permitting and/or entitlement. Units submitted in 2022 could also have been approved for entitlement, permitted and/or built in 2022.

This map is believed to be an accurate representation of the City of Fresno GIS data. However, we make no warranties either expressed or implied for the correctness of this data.

Date: 3/21/2023

City of Fresno
Planning and Development Department
Fresno General Plan Housing Element Annual Progress Report for 2022

Housing Building Permits Issued

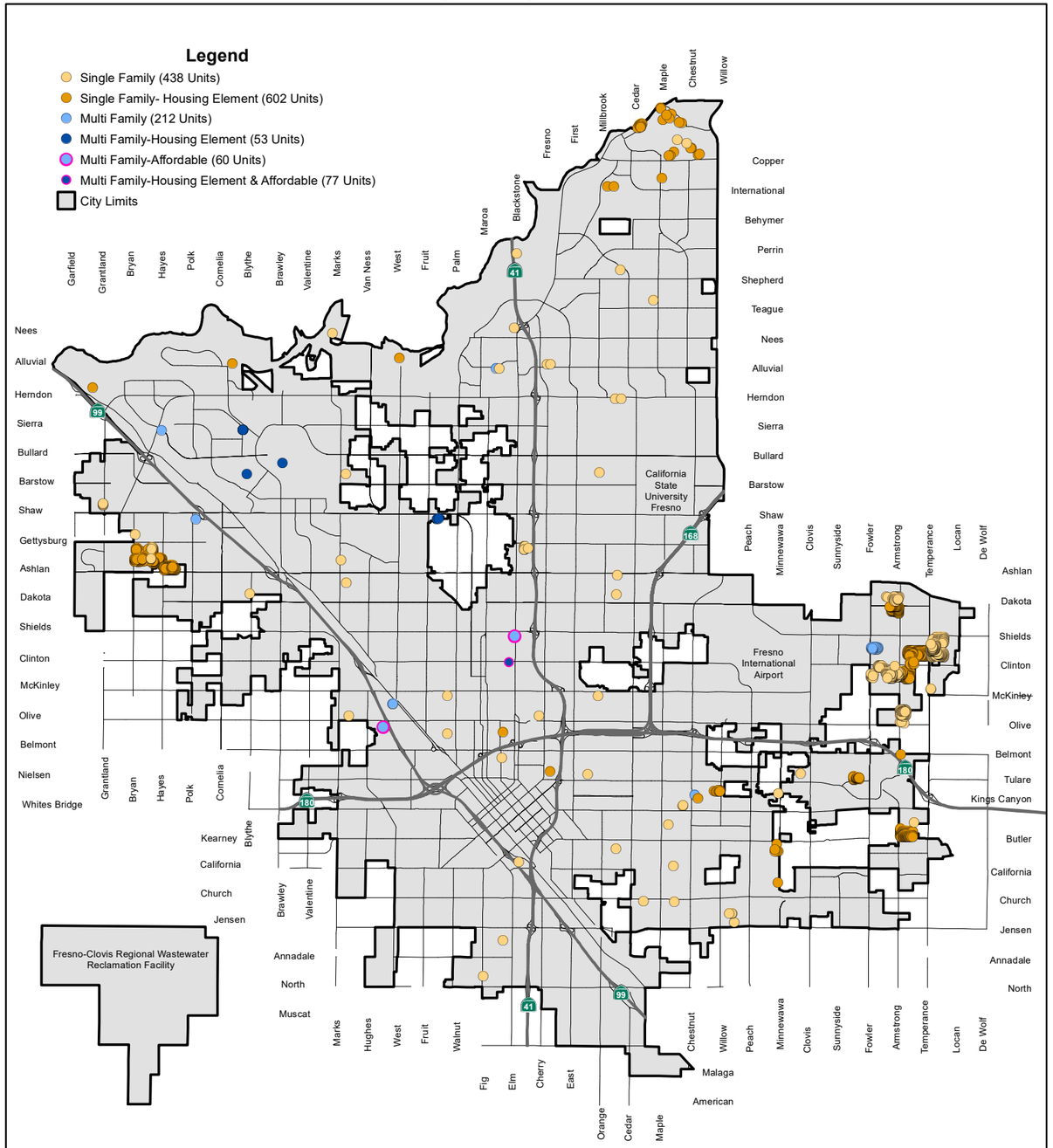

Note: A total of 1,040 Single Family units and 402 Multi Family units were submitted for permitting and/or entitlement. Units submitted in 2022 could also have been approved for entitlement, permitted and/or built in 2022.

This map is believed to be an accurate representation of the City of Fresno GIS data. However, we make no warranties either expressed or implied for the correctness of this data.

Date: 3/21/2023

City of Fresno
Planning and Development Department
Fresno General Plan Housing Element Annual Progress Report for 2022

Housing Constructed

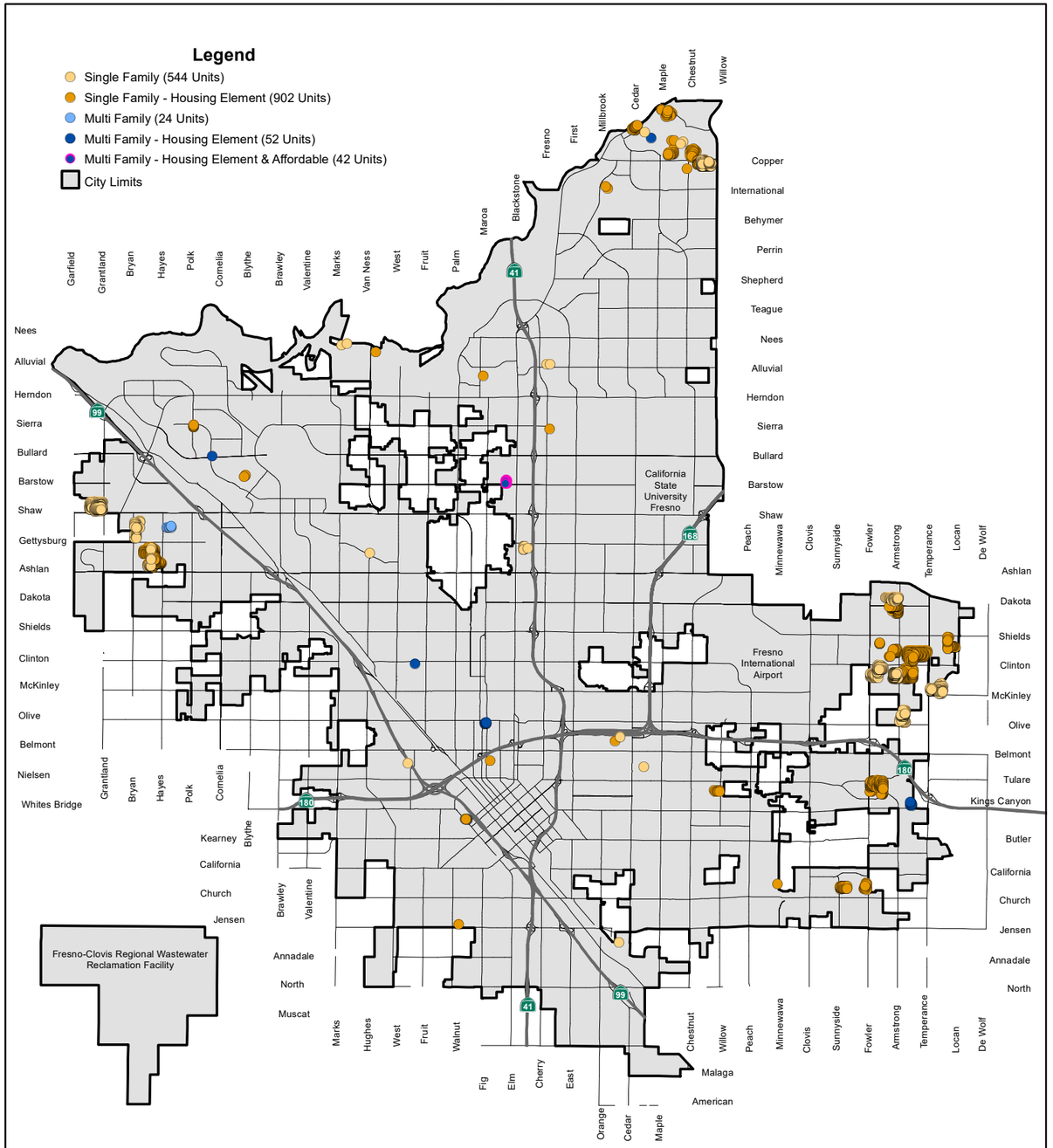

This map is believed to be an accurate representation of the City of Fresno GIS data. However, we make no warranties either expressed or implied for the correctness of this data.

Note: A total of 1,446 Single Family units and 118 Multi Family units were submitted for permitting and/or entitlement. Units submitted in 2022 could also have been approved for entitlement, permitted and/or built in 2022.

Date: 3/21/2023

Jurisdiction	Fresno	
Reporting Year	2022	(Jan. 1 - Dec. 31)
Planning Period	5th Cycle	12/31/2015 - 12/31/2023

ANNUAL ELEMENT PROGRESS REPORT
Housing Element Implementation

This table is auto-populated once you enter your jurisdiction name and current year data. Past year information comes from previous APRs.

Please contact HCD if your data is different than the material supplied here

Table B
Regional Housing Needs Allocation Progress
Permitted Units Issued by Affordability

Income Level		1 RHNA Allocation by Income Level		2 2015	2016	2017	2018	2019	2020	2021	2022	2023	3 Total Units to Date (all years)	4 Total Remaining RHNA by Income Level
Very Low	Deed Restricted	5,666	-	290	23	-	135	41	68	-	10	-	716	4,950
	Non-Deed Restricted		-	-	-	-	-	-	-	92	57	-		
Low	Deed Restricted	3,289	-	268	8	4	-	5	-	-	31	-	380	2,909
	Non-Deed Restricted		-	-	-	-	-	-	-	25	39	-		
Moderate	Deed Restricted	3,571	-	-	-	-	-	-	-	2	-	-	1,516	2,055
	Non-Deed Restricted		-	384	334	787	-	-	-	9	-	-		
Above Moderate		11,039	-	2,328	923	676	1,202	1,970	2,184	2,134	1,305	-	12,722	-
Total RHNA		**23,565**												
Total Units			**-**	**3,270**	**1,288**	**1,467**	**1,337**	**2,016**	**2,252**	**2,262**	**1,442**	**-**	**15,334**	**9,914**

Progress toward extremely low-income housing need, as determined pursuant to Government Code 65583(a)(1).

	5 Extremely low-Income Need		2015	2016	2017	2018	2019	2020	2021	2022	2023	6 Total Units to Date	7 Total Units Remaining
Extremely Low-Income Units*	2,833		-	-	-	-	-	-	58	67	-	**125**	**2,708**

*Extremely low-income houisng need determined pursuant to Government Code 65583(a)(1). Value in Section 5 is default value, assumed to be half of the very low-income RHNA. May be overwritten.

Note: units serving extremely low-income households are included in the very low-income RHNA progress and must be reported as very low-income units in section 7 of Table A2. They must also be reported in the extremely low-income category (section 13) in Table A2 to be counted as progress toward meeting the extremely low-income housing need determined pursuant to Government Code 65583(a)(1).

Please note: For the last year of the 5th cycle, Table B will only include units that were permitted during the portion of the year that was in the 5th cycle. For the first year of the 6th cycle, Table B will only include units that were permitted since the start of the planning period. Projection Period units are in a separate column.

Please note: The APR form can only display data for one planning period. To view progress for a different planning period, you may login to HCD's online APR system, or contact HCD staff at apr@hcd.ca.gov.

Jurisdiction	Fresno	
Reporting Year	2022	(Jan. 1 - Dec. 31)
Planning Period	5th Cycle	12/31/2015 - 12/31/2023

ANNUAL ELEMENT PROGRESS REPORT
Housing Element Implementation

Note: "+" indicates an optional field

Cells in grey contain auto-calculation formulas

Table C

Sites Identified or Rezoned to Accommodate Shortfall Housing Need and No Net-Loss Law

Project Identifier				Date of Rezone	RHNA Shortfall by Household Income Category				Rezone Type	Sites Description							
1				2	3				4	5	6	7	8		9	10	11
APN	Street Address	Project Name+	Local Jurisdiction Tracking ID+	Date of Rezone	Very Low-Income	Low-Income	Moderate-Income	Above Moderate-Income	Rezone Type	Parcel Size (Acres)	General Plan Designation	Zoning	Minimum Density Allowed	Maximum Density Allowed	Realistic Capacity	Vacant/Nonvacant	Description of Existing Uses
Summary Row: Start Data Entry Below																	

ANNUAL ELEMENT PROGRESS REPORT
Housing Element Implementation

Jurisdiction	Fresno	
Reporting Year	2022	(Jan. 1 - Dec. 31)

Table D

Program Implementation Status pursuant to GC Section 65583

Housing Programs Progress Report

Describe progress of all programs including local efforts to remove governmental constraints to the maintenance, improvement, and development of housing as identified in the housing element.

1	2	3	4
Name of Program	**Objective**	**Timeframe in H.E**	**Status of Program Implementation**
Program 1 - Adequate Sites	Ongoing implementation and annual assessment of status of housing sites inventory as part of the annual reporting process.	Ongoing and Annually	The City is maintaining, on an ongoing basis, an inventory status report of all Housing Element Inventory Sites. The inventory status report is available to City staff to address current planning projects for consistency with the Housing Element. As of December 31, 2022, the City of Fresno has a surplus of capacity in all income categories for the 2013-2023 RHNA; the surplus capacity for Very Low/Low is 3027 units, Moderate is 743 units, and Above Moderate of 5169. For the 2008-2013 RHNA as of December 31, 2022, the City of Fresno has a surplus capacity of 8439 units.
Program 2 - Residential Densities on Identified Sites	Ongoing implementation: as part of the entitlement review process, evaluate new projects for consistency with General Plan objectives as they relate to housing and the Reginal Housing Needs Assessment (RHNA) obligations. Establish procedure for the review process by April 2017. If, at any time within the Housing Element planning period, the findings indicated in §65863 cannot be made, the City shall approve a Housing Element amendment to identify adequate sites to meet the RHNA prior to approval of any density reduction. If a rezone is required to restore sites to the inventory, it shall be processed concurrently with a Housing Element amendment. As part of the Annual Review process, monitor and evaluate development on identified sites in both inventories (2008-2013 and 2013-2023). If Development Permit approvals reduce the 2008-2013 sites inventory such that it no longer meets the 2008-2013 RHNA, the City shall approve an amendment to the Housing Element to identify adequate sites to meet the 2008-2013 RHNA prior to approving additional Development Permits.	December 2016 and Ongoing	In 2016, the City established procedures for the review and monitoring of sites identified in the Housing Element sites inventory. During the entitlement review process, new projects are evaluated for their consistency with General Plan housing objectives and RHNA obligations. In 2018, the City began integrating Policy and Procedure No. G005 - Housing Element Sites Inventory Entitlement Review Process Procedure with Accela, the City's new land management system. The projects in 2022 that proposed a reduction in density were found in writing to be consistent with the General Plan and included an assessment of the Housing Sites Inventory capacity. Consistency was maintained because the inventory currently has a surplus of adequate sites identified in the Housing Element to meet its RHNA obligations.

Program 3 - Annual Reporting Program	Partner with housing advocates and organizations to provide information to the community on housing density and affordable housing. Reach out to the community regarding these topics annually as part of a Housing Element Annual Report. Notify and invite interested community members to attend and discuss housing production progress at a public hearing. Facilitate community input on other housing and fair housing-related programs and policies as those opportunities arise.	Annually and As Opportunities Arise	In 2022, the 2021 Housing Element Annual Progress Report was presented to the Regional Task Force for Affordability on March 15, at a virtual public workshop on April 26, and in hybid (virtual and in-person) Planning Commision workshop on May 4, and City Council hearing on May 26. Also in 2022, the City began it's update of the Housing Element via the Fresno County Multi-jurisdictional Housing Element (MJHE) and conducted one public workshop on Auguat 31, 2022 and joined the Annual Action Plan community engagement in October/November to discuss policies and programs for the update. These meetings were advertised on the City's webpage and social media pages; email invitations were sent to Fresno residents who have expressed an interest in housing issues, community benefit organizations, affordable housing developers, and governmental agencies through a 500-entitiy email distribution list; and foreign language (Spanish, Hmong, and Punjabi) interpretation were available. The City of Fresno continued its modified Community Participation Plan in response to the COVID-19 pandemic. During the development of the 2022-2023 Annual Action Plan, the City conducted four virtual community needs meetings via Zoom with Spanish and Hmong language interpretation made available. The Community Needs meetings were advertised online on the City's Housing and Community Development Division's webpage, the City Clerk's webpage, the City's social media pages, and community calendars operated by KFSN, KMPH, and KSEE. Additionally, Fresno residents who have expressed an interest in housing issues, community benefit organizations, affordable housing developers, and governmental agencies were notified about the meetings through a 500-entity email distribution list. Parents and school leaders were notified about the meetings through peachjar. The Fresno-Madera Continuum of Care was consulted on Emergency Solutions Grant allocations on January 6, 2022. On January 28, 2022, the Disability Affairs Commission Housing Subcommittee was consulted to discuss ways to improve affordable housing resources for people with access and functional needs. On January 27, 2022, the City held a public comment opportunity at its City Council meeting with language interpretation available. After receiving extensive community consultation, the City released its draft Annual Action Plan for additional public comment. Those comments were captured via online survey, during the City Council public hearing on April 28, 2022, by phone, and via email. Reponses to each question were placed in the 2022-2023 Annual Action Plan, and the Plan was placed on the City's website for the public to view. The City also published its Consolidated Annual Performance Evaluation Report (CAPER) on the City's website on August 8, 2022. Between August 8, 2022, and September 8, 2022, the City collected public comments on its CAPER, and it notified the community that the CAPER was available for public comment by publishing a public notice in the Fresno Bee, requesting it be read in Hmong on KBIF radio, publishing it on the City's website, making a survey available for members of the community to complete, posting information on the City's social media, and being available by phone and email. In an effort to capture as much community feedback as possible, the City started its 2023-2024 Annual Action Plan outreach earlier than in previous years. With COVID guidelines pertaining to in-person meetings relaxed, the City began conducting in-person community meetings again. Between October 27 and November 28, 2022, the City conducted five in-person and four virtual meetings to gather community input on allocating Federal housing and community development funds. The in-person meetings were conducted at Romain Neighborhood Center, Mosqueda Neighborhood Center, Ted C. Wills Neighborhood Center, Legacy Commons Community Center, and Teague Elementary located in the areas of West Fresno, Southwest Fresno, and Downtown Fresno. Each of the nine community meetings had Spanish, Hmong, Punjabi, and American Sign Language interpretation available without the need to request the accommodation. In addition to the promotional methods undertaken for the previous year's Annual Action Plan, community meetings were promoted with flyers delivered door-to-door in the neighborhood surrounding the Ted C. Wills Neighborhood Center. On December 1, 2022, the City conducted a public hearing to gather additional input on the perspective 2023-2024 Annual Action Plan. The Plan is still in development, and the City anticipates its release for public comment in March 2023.
Program 4 - Density Bonus Programs	Ongoing implementation and annual reporting throughout the planning period.	Ongoing and Annually	In 2022, during the pre-application process for entitlements the City met with applicants to provide assistance including technical assistance. Projects that were eligible for density bonuses were informed of the State Affordable Housing Bonus and City of Fresno Transit Oriented Development (TOD) Height and Density Bonus. TOD height and density bonuses which can be combined with a density bonus for affordable housing. Entitlement application P22-3291, a 143 affordable housing project known as Crossroads Village and located at 3737 N Blackstone Avenue has requested to use the Affordable Housing Density Bonus to receive a concession to reduce required 12-foot-wide sidewalk to 10 feet along 2 streets. Entitlement application P22-00170, a 78-unit affordable housing project, known as Clinton Family Apartments and located at 1538 E Clinton Avenue, has conditioned into recorded agreement to covenant affordable housing. This project is using an Affordable Housing Density Bonus to increase density to 34.08 dwelling units/acre and utilize concessions to reduce parking and street facing window frontage coverage. Entitlement application P22-00670, a 6-unit affordable housing project, located at 2304 Walnut Avenue, has recorded a declaration of restrictions for affordability and requested and been granted concessions to mitigate a 36-foot trail requirement to a 14 foot irrevocable future trail dedication; mitigate setback requirement along Walnut Avenue to allow an 8-foot landscape area followed by a 6-foot sidewalk and then curb and gutter; and elimination of the requirement to underground the power and relocate 4 power and related guy poles.

Program 5 - Housing Funding Sources	Annual assessment of funding opportunities and status of housing sites inventory as part of the annual reporting process; Ongoing implementation and annual reporting throughout the planning period.	Ongoing and Annually	The City receives funding through annual entitlement programs administered by the Department of Housing and Urban Development. In 2022, the City received $6,839,072 through the Community Development Block Grant (CDBG) Program, $603,908 through the Emergency Solutions Grant (ESG) Program, $3,625,073 through the HOME Investment Opportunities (HOME) Program, and $875,943 through the Housing Opportunities for People with AIDS/HIV (HOPWA) Program. The City's administration also allocated $42 million of its funding through the American Rescue Plan Act (ARPA) for the development of affordable housing. The City was awarded entitlement grants from the California Department of Housing and Community Development. In 2022, it was awarded $54,536,872 through Homekey 2 to fund projects to sustain and rapidly expand housing for people experiencing homelessness or at risk of homelessness. The City also submitted a joint application with RH Community Builders and UpHoldings and were awarded $16,717,077 in Homekey 2 funds from the State of California to acquire and convert motels into affordable housing. The City was also awarded $5,070,057.68 through the State of California's Encampment Resolution Fund Program. Funds are used to provide street outreach to people experiencing homelessness in encampments within a specified area in downtown. The funds are also used to provide shelter operations to house those individuals identified in the encampment and will also be used to acquire tiny houses to add 26 permanent housing units. The City also applied for a fourth allocation of the Homeless Housing Assistance and Prevention (HHAP) Program totaling $11,265,425.10 and for its third allocation of the Permanent Local Housing Allocation (PLHA) Program totaling $5,828,601.
Program 6 - Strengthening Partnerships with Affordable Housing Developers	Ongoing implementation and annual reporting throughout the planning period; annual review and assessment of potential funding opportunities; convene annual meeting, starting in the Fall of 2016, with housing stakeholders to identify development barriers, funding opportunities, and opportunities for development of affordable and special needs housing; and administer Community Housing Development Organization (CHDO) funds as part of the Consolidated Plan process and annual Action Plan update.	Fall of 2016, Ongoing and Annually	Throughout 2022, the City communicated with affordable housing developers about Federal, State, and local funding sources available for affordable housing. The City completed its 2021 Consolidated Annual Performance Evaluation Report (CAPER) in 2022. The City published a draft report for a 30-day public comment period and conducted outreach to request public comment on the draft CAPER. The City held a public hearing at the September 15, 2022, City Council meeting. Council approved the CAPER, and it was submitted to HUD. In 2022, the City assisted FCTC, LP with a $3,169,034 HOME Investment Partnerships Program loan for predevelopment costs, a $2,480,000 Community Development Block Grant Program loan for property acquisition, and a $530,996 Permanent Local Housing Allocation Program loan for predevelopment costs for its proposed Sarah's Court Apartments, a 120-unit multifamily housing project located at Clovis Ave and Tulare St. The estimated project cost is $35,326,839 of which approximately $18.3 million is tax credit equity to the project. The City is currently proposing to assist the Housing Authority of Fresno with $1.5 million in State and Local Fiscal Recovery Funds (Part of the American Rescue Plan Act) for its proposed Econo North project. Econo North is an adapted reuse project that consists of the conversion and rehabilitation of the former Econo Inn Motel at 1840 Broadway Street in Downtown Fresno. Once converted/rehabilitated, Econo North will consists of 25-units with a mix of 18 studios, 6 one-bed/one-bath, and 1 two-bed/one-bath manager unit. In addition, the construction of the project will include durable and environmentally friendly building materials and will incorporate the City of Fresno Green building standards, Universal Design features, provide 15 on-site parking spaces, drought tolerant landscaping, a laundry room, and a play area. The estimated project cost is $4,235,311. In 2022, the City assisted the California Tax Credit Allocation Committee with an evaluation of two Low-Income Housing Tax Credit applications to the State for 4% and 9% tax credits. In 2022, the City provided an evaluation of Sarah's Court and Avalon Commons, both multifamily low-income housing projects. In addition, the City provide technical assisted to developers on affordable funding applications. The City also assisted 10 (Monarch at Chinatown, Brand Haven, Sun Lodge, The Arthur at Blackstone, Sarah's Court, Avalon Commons, Econo North, Hotel Fresno, Step Up at 99, and The Dakota) affordable multifamily housing developers and their construction team with ongoing project matters. The Housing and Community Development Division also assisted 5 (Barcus/Rialto, Annadale Phase II, Walnut Florence, Atchison, Heritage Homes) affordable single-family housing developers with ongoing assistance to move projects forward to completion. In 2022, the Fresno City Council elected to continue using a portion of the City's State and Local Fiscal Recovery Funds allocation to support the COVID-19 Public Health and Economic Response that continues to impact lower income households by using funds to help increase the supply of affordable housing and the creation of affordable housing, which is an eligible use of funds under the Act. The Housing Authority of Fresno received a $2.5 million loan for its proposed Sun Lodge project and Econo North project. Fresno Community College is scheduled to receive $849,209 for the construction of Tiny Houses to house homeless individuals, and Poverello House is scheduled to receive $964,482 for the construction of 26 Tiny Homes to house homeless individuals living in encampments in the downtown area. In accordance with the State of California Assembly Bill No. 1486 and 1255, commonly referred to as the Surplus Land Act, the Fresno Council took formal action in two public meetings to declare a 10-arce site at S. Willow Avenue and E. Byrd Avenue in southeast Fresno and a 3.4-acre parcel at E. Ventura Street and S. Seventh Street as City-owned exempt surplus land pursuant to Government Code Section 37364 and section 54221(f)(1)(A) and for use to develop affordable housing, a required under the exemption. Once these two developments are complete, the City will have an additional 70 to 80 single-family housing units at the Willow/Byrd site and approximately 50 to 90 mixed-use mixed-income units at the Seventh and Ventura site.
Program 7 - Special Needs Housing	Annual implementation as part of the HUD Entitlement Grant and Continuum of Care funding process; 500 households assisted with temporary shelter during the planning period (62.5 households per year).	Annually	The City uses many programs and funding sources to address special needs housing. Activities undertaken through utilizing CDBG, HOME, ESG, HOPWA, and City General Funds include efforts to reduce poverty and improve the quality of life for residents. The City's ESG and HOPWA funds provide direct assistance to homeless individuals or those at risk of becoming homeless. From July 1, 2021 to June 30, 2022, annual HUD entitlement funds of $603,908 in ESG and $875,943 in HOPWA were awarded to subrecipients who provided 2,591 people with emergency shelter and street outreach services; 610 people with supportive, referral, and housing services; 17 people with homelessness prevention; and 195 people with rapid rehousing, short-term rent, tenant-based rental assistance, or housing through short-term or transitional facilities (all unduplicated).

Program 8 - Home Buyer Assistance	Contingent on state funding availability, assist 10 households annually and complete annual reporting throughout the planning period. Develop and implement a marketing program to target resources to eligible homebuyers within 4 months of receipt of Calhome Program funds from HCD. Marketing shall occur on an ongoing basis, and at least annually from receipt of funds.	Annually	The City has allocated $971,100 of funding through its first allocation of Permanent Local Housing Allocation (PLHA) program for a down payment assistance program for low- and moderate-income first-time home buyers. Additionally, the City allocated $1.5 million of its second allocation of PLHA funds for the down payment assistance program. Once the City receives its executed Standard Agreements for PLHA 1 and 2 funds from the State of California, it will implement the down payment assistance program.
Program 9 - Homeless Assistance	Annual implementation as part of the Emergency Shelter Grant and Continuum of Care funding process and complete annual reporting for HUD entitlement funds throughout the planning period; Assist 100 households.	Annually	The need to provide assistance for the homeless and those at risk of becoming homeless through safe low-barrier shelter options, housing-first collaborations, and associated supportive services was a priority area identified in the 2020-2024 Consolidated Plan, and in 2022, activities were funded to work toward alleviating housing instability and homelessness for the people of Fresno. The City funded multiple activities with its federal allocations through CDBG, ESG, and HOPWA. The Living Room, funded with HOPWA dollars, is a WestCare California program that provides short-term rental and mortgage assistance, tenant-based rental assistance, transitional housing, homelessness prevention, rapid re-housing, supportive services, and housing information to homeless and at-risk of homelessness individuals affected by HIV/AIDS and their families in Fresno. The primary goals of the program were to help participants achieve both permanent housing and health stability. WestCare California also operated Project Unite with ESG funds to provide rapid rehousing and homelessness prevention services through weekly outreach activities. The program focused on engaging homeless and chronically homeless extremely low-income (30% area median income) individuals and families, including Veterans who are not eligible for housing assistance through Supportive Services for Veteran Families and VASH. The City also used CDBG to fund the Marjaree Mason Center to support the operation of an emergency shelter, five rooms within a transitional housing safe house, and transitional services for victims of domestic violence. Poverello House was awarded ESG funds for its Homeless Outreach Progressive Engagement (HOPE) Team to provide street outreach to people experiencing homelessness that live in the City of Fresno. The purpose of the team is to link people experiencing homelessness to navigation services and shelter. The Rapid Rehousing Program through Poverello was also funded with ESG to provide direct case management and rental support for those experiencing homelessness in the City of Fresno for up to one year. The program helped pay for security deposits, costs associated with PG&E arrears, and direct rental support. Case managers also worked with program participants during the one-year timeframe to develop a plan to sustain housing beyond the rapid rehousing program support. The City's federally funded programs, designed to assist people experiencing homelessness, helped 3,533 people with one or more services for unsheltered people, and 1,071 unduplicated people were assisted with overnight shelter. Using state and/or federal emergency funding, the City also funded the operations of multiple homeless shelters. The shelters included Mental Health Systems Triage Center at the Hacienda; Turning Point of Central California's Golden State Triage Center, Bridge Point Triage Center, Step Up on 99, and Journey Home at Welcome Inn; Sage Commons; and Elevate Community Service's Villa, Ambassador, and Travel Inn Triage Centers. The City also used state funding for street outreach services provided by Kingsview and Poverello House and to fund four beds for youth bridge housing provided by FEOC. The City of Fresno worked closely with the Fresno Madera Continuum of Care (FMCoC) and surrounding jurisdictions to reduce deficiencies in services to people experiencing homelessness by aligning funding and programs. The programs funded worked in tandem to support individuals through the process of obtaining housing. Funding that has been allocated to the City in addition to HUD CPD annual funding includes the Homeless Housing, Assistance, and Prevention (HHAP) Round 1, in the amount of $6,158,246.18; the HHAP Round 2, in the amount of $2,911,171.00; and an initial disbursement of the $7,524,257.15 in HHAP Round 3 funding. The City was also awarded $5,070,057.68 in Encampment Resolution Funding that will be used to address a large encampment in downtown Fresno, including the provision of emergency shelter at Poverello House's Village of Hope I. Internally the City has budgeted the HUD CPD and state funding to projects in a manner that leverages available funds to ensure that our successful projects can continue to serve individuals without an interruption in services and funds are expended on existing projects in a timely manner. The City has also allocated $1 million of its ARPA funds to a voucher assistance and/or landlord incentive program to ensure there are resources available to support permanent housing options for individuals as they exit emergency shelters or temporary housing.

Program 10A - Mobile Home Parks	Compile a list of financial resources for residents and park owners for maintenance and preservation, and outreach to stakeholders by January 2017. Compile a list of mobile home parks (not individual units), mobile home preservation experts, and non-profits by the end of 2017. Conduct annual outreach to park owners and non-profit organizations interested in preservation of mobile home units, starting January, 2018	January 2017	The Rental Housing Division distributed the Annual Mobile Home Rent Review and Stabilization forms to mobilehome parks in November 2022. The forms provide the Park Owners and the Rent Review Committees with information on the City's Mobilehome Park Rent Review and Stabilization Ordinance. Included in the packet are the updated Consumer Price Index and application forms to be returned to the City. The Park Owner is required to submit copies of the rent increase application to the Residents' Committee Chairperson and the City per Section 12-2009 of the City's Ordinance. The City has allocated 9.5% of its Permanent Local Housing Allocation (PLHA) funds for owner-occupied home rehabilitation for low-income homeowners currently ineligible under existing owner-occupied home repair programs to include mobile homes. The 3rd-year funding added $553,717 for a total of $1.38 million in PLHA assistance for own-occupied home rehabilitation for mobile homes. The City is awaiting receipt of an executed Standard Agreement for the 3rd-year funding from the State. Once received the City will implement the program. The City adopted the Mobile Home Park Act in 2021 and in July, by agreement with the State of California HCD, the City took over enforcement of mobile home parks within its city limits. As a result of the adoption of the Mobile Home Park Act, the City's Code Enforcement Department created the Mobile Home Inspection Team which oversees the health and safety ordinances and the Planning and Development (P&D) Department created a new review and inspection process and team which oversees the permitting of mobile home placement and site improvements. In 2022, there were 50 mobile home placements on site submitted, 55 entitled and permitted, and 10 placed on site.
Program 10B - Housing Choice Vouchers	Ongoing implementation and annual reporting throughout the planning period; Provide information on the Housing Choice Voucher Program and list of developments that accept vouchers at City counters and website by November 2017; Identify properties in high opportunity areas for outreach efforts by June, 2017 and support the Housing Authority's outreach to those areas on an annual and ongoing basis.	November 2016, January 2017, Ongoing and Annually	Fresno Housing added over 300 new landlords in 2022. We provided virtual and in person workshops for new and existing owners on the topics of rent adjustments, request for tenancy approvals and inspections. The workshops were successful and will continue throughout 2023. Fresno Housing completed in person outreach to new owners, which allowed us to extend Fresno Housing Choice Voucher program education to several property managers/property supervisors. In 2023, Fresno Housing has partnered with the City of Fresno to launch the Voucher Incentive Program to assist voucher holders find housing. The Voucher Incentive Coordinator will be responsible for conducting outreach to promote and provide information on the incentives offered through the VIP program to recruit eligible, non-participating property owners. The Coordinator will also work with voucher holders to conduct tenant education and eligibility to receive assistance through the VIP program, such as security deposit and rental fee assistance. As of January 2023, the number of Housing Choice Voucher (HCV) holders in High Opportunity Areas (HOAs) is 147, or 1.29% of all voucher holders in the city. In addition to HCV, the Fresno Housing Authority also administers special programs such as VASH, HOME etc... which are rental assistance programs that extend into HOAs as well. Combining these special programs with HCVs the total number of households receiving rental assistance in HOAs is 154 or 1.35% of all voucher holders in our city.
Program 11 - Fresno Green	Ongoing implementation of the Fresno Green program and annual reporting throughout the planning period.	Ongoing and Annually	The City continues to offer the Fresno Green program to developers as an incentive to build sustainably, which in turn, reduces utility costs to homeowners or renters. No housing projects received Fresno Green certification in 2022, as the program has been nearly superseded by the latest CalGreen Building Code and California Energy Code and other State mandates such as the Model Water Efficient Landscape Ordinance. The City updated its Greenhouse Gas Reduction Plan with the adoption of the Fresno General Plan Program Environmental Impact Report on August 19, 2021 which includes sustainability measures for new buildings.
Program 12 - Downtown Development Standards	Annually assess residential development activity in Downtown Fresno as part of the annual reporting process, starting 2017. Initiate adjustments to the DDC if constraints to the production of housing are identified.	Mid-2016	In 2022, there were 34 properties that received a plan amendment and rezone (not including pre-zones) citywide; none were within the Downtown Planning Area (DPA). In 2022, 858 dwelling units in the DPA were in the following states of development: 41 Custom Single Family Residences (2 submitted for entitlement, 9 for building permits, 30 entitled, 3 permitted, and 7 built); 24 Accessory Dwelling Units (1 submitted for entitlement, 4 for building permits, 15 entitled, 3 permitted, and 1 built); 1 Mobile Home unit permitted; 10 duplex units (8 submitted for entitlement and 2 entitled); 100 Apartment Units (52 submitted for building permits, 48 entitled, and 12 built); 486 Hotel Conversions into living units (102 submitted for entitlement, 264 units entitled, and 120 permitted); and 206 Office/Retail conversion to living units (99 submitted for entitlements and 107 submitted for building permits).
Program 12-A - Downtown Displacement Prevention	Annually gather data on lease rates, vacancy rates, rent burden, rental rates, restricted affordable housing covenant expirations, and if applicable, displacement as part of the annual reporting process, starting in 2018. Convene Task Force within 3 months of release of first annual report on displacement in 2018. If displacement is observed, within 6 months identify a set of actions that give displaced persons or businesses the opportunity to remain in the area if desired.	Early 2018, Spring 2018, Ongoing and Annually	The Anti-Displacement Task Force's recommendations on displacement prevention priorities were presented to the Planning Commission on January 19, 2022. The recommendations also informed the One Fresno Housing Strategy, presented to the City Council on April 27, 2022. The goal of the One Fresno Housing Strategy, a three-year framework for fast-tracking the implementation of the City's existing housing plans, is to "create an environment that leads to the 3-year completion, rehabilitation, and preservation of 6,926 affordable and 4,110 market-rate housing units by identifying available land, vacant property and financial resources while deploying a wide range of development partners to increase housing options across the housing spectrum throughout the City." The One Fresno Housing Strategy contains 71 programs for accomplishing this goal, organized under the objectives of housing preservation, displacement prevention, and promotion of equity, with a special set of programs designed to house the unhoused. Programs that were adopted by the City Council in 2022 include: Allocation of $1,950,000 to the Central Fresno Neighborhood Trust, to prevent displacement and acquire and rehabilitate 50 units of rental housing; Allocation of $222,500 to Central California Land Trust, a mechanism that allows for permanent affordability; Allocation of an additional $2M to the City's Eviction Protection Program; Allocation of an additional $3.5 Million to the City's recently created local housing trust fund; Allocation of $5M for a No Place Like Home Downpayment Assistance Program. Allocation of $5M for a No Place Like Home for the creation of two tiny home villages. $850,000 to Fresno City College to allow students to create 24 tiny homes for low-income households.

Program 13 - City of Fresno's Home Energy Tune-Up (HETU) Program	Ongoing implementation and annual reporting throughout the planning period. Estimated 1,100 households served per year.	Ongoing and Annually	As funding was discontinued for this program, the City has discontinued offering this program. Instead, the City has pursued opportunities to ensure its municipal buildings are using energy resources efficiently. Parks & Public Safety Energy Efficiency Projects were approved in February 2022 and received a Notice to Proceed in April 2022 and completed over half of the work. Scope of Work: LED Lighting Upgrades – 73 Sites; HVAC Upgrades – 20 Sites; System Controls Upgrades – 43 Sites; Transformer Upgrades – 10 Sites; Mobile Backup Generators – 2 units for Fire & Police Stations; and park Sites include at least 10 Measure "P" - 33% Highest Need Neighborhoods. Project Savings: Estimated first year utility bill savings - $1.4m; and estimated 15-Year project savings - $22.6 million. Environmental Attributes: 3.5 million kWh savings annually; Equivalent to taking 539 gas powered vehicles off the road every year or powering 299 homes annually; and 2,480 673 metric tons of CO2 emissions avoided.
Program 14 - Expedited Processing/Business Friendly Fresno	Ongoing implementation and annual reporting throughout the planning period; Review development incentives every two years and modify or add development incentives that will facilitate the development of affordable housing.	Ongoing, Annually and every two years	In 2022, the Development Review Committee (DRC) provided pre-application assistance to 117 projects, 27 of which were housing related, and provided subdivision map pre-application assistance to 26 projects, 21 of which were housing related. 149 projects received an Inner City Fee Reduction (Planning Entitlement) in 2022. On October 1, 2022, the pre-application review was no longer required and the City created a New Streamlined DRC voluntary project review. From October 4 through December 31, 2022, there were a total of 44 DRC voluntary reviews of which 10 were housing related. Five projects received Infill Incentive Fee Waivers for a total of $1.7 million. Six single family residential projects received development fee waivers that totalled $47,428 via the Residential Build Act application process. Apart of the LEAP grant was funding for an Accessory Dwelling Unit program to include 5 pre-approved construction plans to be used as second dwelling units, small primary starter homes, and housing for individuals and families experiencing homelessness. In 2022, the pre-approved plans were submitted for review, approved, permitted, and made available for free to the public. A web site was set up, brochures in 4 languages created, and a guidebook nearly completed. The City promoted the 5 free plans to the public at the Fresno Fall Home Improvement where it wa received well by over 300 residents. In 2022, the Local Housing Trust Fund was awarded a matching grant from the State of California in the amount of $2.5 million. The eligible project must meet the requirements set forth by the State matching grant, but the City is permitted to define how project applications are scored. To help develop the scoring criteria for the Notice of Funding Availability (NOFA) for this "Round 1" of funding, staff solicited feedback from community members on what their highest priorities were for an eligible project. The Round 1 NOFA was released earlier this year and a project will be awarded later in 2023. In 2023, staff will engage with community members to co-create the Program Guidelines for the "Round 2" NOFA. In 2022, the Building & Safety Services Division improved the permit and approval process for customers by creating: an auto-routing for solar panels; new standard plan templates for accessory dwelling units (ADUs), multi-family, and commercial projects; public workshops to assist customers with hands on training; training videos for application submittals on YouTube; a survey sent to customers after a record is created in accela to gauge what customers have challenges with; a digital affidavit for express permits; auto routing once fees are paid; and removing unneccessary text in data entry fields in building aplications.
Program 15 - Development Incentives	Assist 2 housing developments annually and complete annual reporting throughout the planning period.	Ongoing and Annually	Twenty-six of the thirty-one projects submitted in the Downtown Planning Area for entitlement in 2022 received approval in less than 75 days. Fourteen were Accessory Dwelling Units (ADUs) including eight garage conversions. The rest were single family residences and two hotel-to-dwelling unit conversions. Fourty-two of these units were affordable.
Program 16 - Large and Small Lot Development	Implement the Voluntary Parcel Merger Program and fee reduction program by mid-2016. Establish a policy and guidelines for the requirements of a Specific Plan or phasing process for large site development by December 2017. Establish a monitoring program by June 2017 and include a biennial review process for development (or lack thereof) on large and small lots, include an annual review process for monitoring the percentage of affordable units developed on large lots, and create an incentive program for affordable units on those sites after the first year of monitoring.	Mid-2016, December 2017 and biennial	In 2022, the City perfected 17 Voluntary Parcel Mergers, 5 of which involved Housing Element Sites. In 2022, construction occurred on 22 Housing Element sites that are under 1 acre and on 12 sites that are over 10 acres. Of those that were under 1 acre, the majority were single family residences with a few duplexes, triplexes, and 4-plexes for a total of 56 dwelling units. Of those that were over 10 acres in size, all produced single family residences for a total of 638 dwelling units. Five Housing Element sites under 1 acre in size received multiple dwelling units as follows: one site received 6 tri-plex buildings, two sites received 2 buildings with 5 units, one site received 6 single family residences, and another received 3 single family residences. All of the Housing Element sites over 10 acre in size developed as single family subdivisions. There were no affordable housing projects built on any site under 1 acre or over 10 acres in size. Two Housing Element sites under 1-acre were entitled in 2022 with a total of 89 very-low to low-income affordability.

Program 16-A- State Laws Related to Housing Development	Review Development Code for compliance with State laws by May 2017. If needed, present findings to the City Council for consideration of any amendments or revisions required by September 2017. Provide written information on the City's development standards related to secondary dwelling units at the City's Planning and Land Use Division counter and on the City's website by January 2018.	May 2017, September 2017, January 2018	The Department initiated review and evaluation of the latest State laws as they relate to the Development Code, which were carried over into 2020 through 2022 with the intent to amend the Development Code in Spring of 2023. Also, apart of the LEAP grant was funding for an Accessory Dwelling Unit program to include 5 pre-approved construction plans to be used as second dwelling units, small primary starter homes, and housing for individuals and families experiencing homelessness. In 2022, the pre-approved plans were submitted for review, approved, permitted, and made available for free to the public. A web site was set up, brochures in 4 languages created, and a guidebook nearly completed. The City promoted the 5 free plans to the public at the Fresno Fall Home Improvement where it wa received well by over 300 residents.
Program 17 - Agricultural Employees (Farmworker) Housing	Review Development Code for compliance with the Employee Housing Act by January 2017. If needed, present to the City Council for consideration of any amendments or revisions required by July 2017.	January 2017 and July 2017	The Agricultural Employees Housing (AEH) Act was reviewed and no changes to the Development Code are necessary, because it currently meets the requirements of the AEH as Development Code Section 15-2716 states “Regarding Agricultural Labor Housing, in the event of a conflict between this Code and California Health and Safety Code section 17021.6, relating to agricultural land use designations for employee housing, the Health and Safety Code shall prevail.” However, in order to increase clarity between the Code and State law, Planning staff will prepare a Text Amendment to updated the Code's Use Tables to add "agricultural labor housing" as a permitted use in each zone that currently permits agricultural uses. staff intends to pursue this update in 2023.
Program 18 - Infrastructure Priority Program	Ongoing implementation and annual reporting throughout the planning period.	Ongoing and Annually	There are administrative orders in place to insure that all development applications are considered, reviewed, and approved without prejudice.
Program 19 - Water and Sewer Service Providers	Provide Housing Element within 30 days of adoption.	Within 30 days of adoption	On March 30, 2017, a copy of the Fresno General Plan 2015-2023 Housing Element was sent to the City of Fresno Department of Public Utilities Water Division and Wastewater Division, as well as to the Pinedale County Water District and the Bakman Water Company which supply water to a segment of households within the city limits.

Program 20 - Comprehensive Code Enforcement	Complete 8,000 inspections annually, pursue resolution of cases identified through the inspection process, and develop Task Force recommendations by mid-2017. This includes consideration of a residential rental inspection program to proactively ensure rental housing units in the City of Fresno meet minimum health and safety standards and are safe to occupy.	Annually and mid-2017	The Community Compliance Unit is responsible for traditional code enforcement complaints and enforcement. This Unit gained one employee to have 29 inspectors assigned to 7 City Council Districts and is primarily focused on life safety and blight violations. In 2022, this Unit addressed 12,452 unique code cases. This Unit is also responsible for monitoring vacant residential and commercial buildings and monitoring and addressing homeless encampments on private property including vacant lots and structures. The Special Teams Unit is comprised of 6 specialty teams, each responsible for addressing specific code enforcement matters. The Waste Tire Team collects waste tires from various locations throughout the city, conducts commercial waste tire facility inspections, and holds approximately 3 annual waste tire amnesty events for residents to properly dispose of waste tires. All waste tires collected are recycled through CalRecycle. There were 22,412 waste tires collected in calendar year 2022 and 515 waste tire facilities were inspected. The Abatement Team conducts board-ups of vacant buildings, grass/weed abatements, junk/rubbish clean-ups, and alley clean-ups throughout the city. There were 463 abatements completed in calendar year 2022. The School Area Team (SAT) provides pro-active code enforcement and community outreach near schools to improve neighborhoods, reduce blight, enhance safety, equip residents to become civically engaged, and connect low-income residents to housing resources to improve their quality of life. Awarded 2021 Innovative Program of the Year Award by the California Association of Code Enforcement Officers (CACEO), SAT conducted enforcement and outreach in 28 school areas during calendar year 2022. The Demolition Team facilitates abatements of severely damaged structures by demolition, responds to structure fires in need of summary abatement demolition, and monitors demolition and/or rehabilitation by property owner. There were 29 demolition cases finalized in calendar year 2022. The Illegal Dumping Team utilizes highly technical covert camera units to combat illegal dumping and issues administrative citations to violators. There were 92 illegal dumping citations issued in calendar year 2022. The Vacant Lots Team pursues code compliance on vacant lots to minimize fire risk and blight caused by tall grass/weeds and junk/rubbish. Compliance was achieved on 804 cases during calendar year 2022 and 124 high risk properties were monitored throughout fire season. The Rental Housing Unit is comprised of 5 separate teams. The Proactive Inspection Team, through the Proactive Rental Housing Improvement Program, requires all rental properties to be registered with the Rental Housing Registry. Currently, there are 86,862 individually registered rental units located across 30,732 registered rental properties. The City requires registration of all rental properties and are subject to Baseline Health & Safety Inspections pursuant to a random sampling formula to ensure habitability. The purpose of the Proactive Rental Housing Improvement Program is to address the issue of substandard rental properties, promote greater compliance with health and safety standards and to preserve the quality of Fresno's neighborhoods and available housing opportunities. The goal is to work with property owners to achieve compliance of health and safety code violations that are a threat to the occupant's safety, structural integrity of the building, and have a negative impact on the surrounding neighborhoods. Through the Proactive Rental Housing Improvement Program, 16,763 inspections have been conducted at both multi-family and single-family homes located in the City of Fresno. The Rental Housing Staff remain focused on actively locating unregistered rental properties and have issued 204 Notice of violations for non-registration resulting in 137 citations issued. The Rental Housing Team is also tasked with enforcing and educating owners and tenants of the City's new Multiunit Housing Smoking Prohibition Ordinance, which went into effect on January 1, 2022. There are currently 5 open and 146 closed smoking cases. The Reactive Inspection Team responds to all complaints of code violations received with regards to multi-family properties with 2 or more units. They enforce substandard housing, public nuisance, and zoning violations. In calendar year 2022, reactive inspectors responded to 1,711 cases, successfully resolved 1,519 of them, and currently carry a case load of 234 active cases.
Program 20 - Comprehensive Code Enforcement (Continued)	Complete 8,000 inspections annually, pursue resolution of cases identified through the inspection process, and develop Task Force recommendations by mid-2017. This includes consideration of a residential rental inspection program to proactively ensure rental housing units in the City of Fresno meet minimum health and safety standards and are safe to occupy. (Continued)	Annually and mid-2017 (Continued)	The Anti-Slum Enforcement Inspection Team (ASET), in conjunction with the Police Department, Fire Department and County Housing Authority conducts proactive inspections of multi-family properties deemed to be slum properties based on Police, Fire, and Code Enforcement calls for service. They inspect the interior of all units, the exterior of all buildings and the property grounds for substandard building, public nuisance, and zoning code violations. The ASET Team currently has 13 cases open representing 161 units. The Mobile Home Inspection Team enforces the California Health & Safety Code, Mobilehome Parks Act and the California Code of Regulations Mobilehome Parks Act by investigating all Mobilehome and Mobilehome Park complaints at the 29 parks within the city of Fresno. In addition, the team conducts proactive maintenance inspections of mobilehome parks throughout the year. This year, the team conducted 9 park inspections representing 812 spaces. The Legal Team processes requests, inspection, and abatement warrants and pursues receiverships through the Superior Court on the most egregious properties in the city, and when necessary provides legal research and assistance to inspectors in Administrative Hearings. The Legal Team is also responsible for reviewing and inspecting businesses for compliance with their Conditional Use permits and investigating all cannabis complaints.

Program 21 - Neighborhood Infrastructure	Complete 5 infrastructure projects annually, ongoing implementation and annual reporting throughout the planning period.	Ongoing and Annually	In 2022, the City of Fresno Department of Public Works Construction Management Division completed 42 non-facilities- and non-transportation-related infrastructure projects at an overall cost of approximately $37 million. The projects are as follows: 5 parks projects totaling $1.03 million, 9 street construction projects totaling $4.41 million, 5 sewer projects totaling $1.74 million, 5 traffic signal projects totaling $1.67 million, 3 water projects totaling $1.89 million, 2 well projects for $0.81 million, 11 City Facility projects for $24.74 million, and 2 transportation projects for $0.64 million. The City of Fresno initiated funding through its HUD CDBG funds for pavement reconstruction, sidewalk improvements, and curb and gutter improvements in low- and moderate-income neighborhoods in two locations in 2022 – the Burroughs Elementary Neighborhood Street Reconstruction Project (Phase I) and the West Fresno Elementary and MLK Neighborhood Street Improvements Project. The City also funded additional projects for overall neighborhood street improvements – the Yosemite Middle School Complete Streets Project, the Ericson Elementary Neighborhood Project, the Highway City Neighborhood Reconstruction Project, the Maple-Gettysburg-Holland Street Reconstruction Project, the Olive-Maple-Whitney-Chestnut Street Reconstruction Project, the Shields-Cedar-Dakota-Maple Street Reconstruction Project, and the Burroughs Elementary Neighborhood Street Reconstruction Project (Phase II). Across these eight projects, it is estimated that the City will serve 66,685 people in low- and moderate-income areas. The City also completed seven park improvement projects in 2022. Those include addressing health concerns at several city park learner pools, lighting improvements at Cary Park, installing a challenger course at Romain Park, ADA and HVAC improvements at Ted C. Wills Park, and health and safety renovations at Pinedale Park. In total, the projects benefitted 62,468 people.
Program 22 - Housing Rehabilitation	Complete 10 rehabilitation grants, 10 senior paint/minor repair grants, and 3 distressed property grants annually.	Annually	Rehabilitations completed to preserve affordable housing for low-income owner-occupied households included: City of Fresno Senior Paint and Exterior Repair Programs: Completed 18; Self-Help Home Repair and Rehabilitation Program: Completed 17; and Habitat for Humanity Housing Rehabilitation/ Repair Program: Completed 8. Occasionally, homes and other rehabilitation sites have a historical value to the community which may result in them being subject to Section 106 of the National Historic Preservation Act. Unfortunately, due to delays in Section 106 reviews, increased material costs, and shortages due to the COVID-19 pandemic, the City experienced overall delays on some projects. However, the City continues to operate home repair programs for low- and moderate-income homeowners through the City's Housing and Community Development Division, and its subrecipients, in a manner that strives to prioritize the health and well-being of families, contractors, and program staff. The City continued to support owner-occupied home repair programs by allocating $700,000 in Program Year 2022 CDBG funds to home repair programs for low- and moderate-income seniors. The funds were used to maintain the City's in-house owner-occupied home repair programs. The City has also allocated $553,717 of its third allocation of Permanent Local Housing Allocation (PLHA) for a total of $1.38 million in PLHA assistance to further its program focused on owner-occupied home rehabilitation for low-income people not eligible for funding through other programs, such as mobile home residents. Once the City receives its executed Standard Agreements for PLHA funds from the State of California, it will implement the program.
Program 23 - Franchise Tax Board Building Code Program	Investigate participation by January 2017.	January 2017	The City investigated participation in the Franchise Tax Board's (FTB) Substandard Housing Program, researched necessary notices and procedural requirements, and began participating in the Program as it relates to ASET properties. In 2022, the City did not issue any notices, because remedies were found within the required six-month window of non-compliance.
Program 24 - At-Risk Housing	The City will monitor, every six months, the status of any HUD receipt/approval of Notices of Intent and Plans of Action filed by property owners to convert to market-rate units. The City will annually explore funding sources available to purchase affordability covenants on at-risk projects, transfer ownership of at-risk projects to public or non-profit agencies, purchase existing buildings to replace at-risk units, or construct replacement units. Annually contact property owners to gauge interest in continuing project affordability and pursue funding and preservation strategy on a project basis. Upon receipt of opt-out notices, the City will work with tenants of at-risk units and provide them with education regarding tenant rights and conversion procedures.	Biannually, Annually, and upon reciept of opt-out notices	The Housing and Community Development Division of the Planning Department did not receive any notices of intent to convert to market rate for any properties during the 2022 calendar year.

Program 25 - Enhanced Police Service to High Crime Neighborhoods	Reduce crime in high-crime neighborhoods and explore funding for safety programs on an ongoing basis.	Ongoing	In 2022, there were the following crime incidents: 60 homicides, 1877 aggravated assaults, 189 rapes, 1,000 robberies, 3264 auto thefts, 1,350 residential burglaries, 5,913 larceny, 2,742 vehicle burglaries, and 2,980 motor vehicle theft. In 2022, the Police Department continued to use Problem Oriented Policing Officers, Multi-Agency Gang Enforcement Consortium Detectives (MAGEC), Street Violence Bureau Detectives (SVB), the Patrol Division, District Safety Teams, Police Activities League, Building Better Neighborhoods (formerly known as Bringing Broken Neighborhoods Back to Life), SRO (Student Resource Officers), the Fresno Housing Officer (formerly known as ENPH) the Police-Community Relations Unit, K9 Officers, Skywatch, the Traffic Unit, Bicycle Patrol, and tools such as ShotSpotter (gunshot detection) in an effort to reduce crime in high crime neighborhoods. The City was awarded the FY22 COPS Hiring grant in October 2022 to hire twelve (12) officers, assigned to go Bike Patrol, in four policing districts – Central, Southeast, Northeast, and Northwest. The Officers will work with the residents in the high violent crime areas and homelessness as needed. Also, the City has continued partnership with the Housing Authority of Fresno along with other Housing organizations to fund two dedicated police officers for HUD contracts. These officers, one located in Southwest Fresno and the other in Southeast Fresno service local housing developments to eradicate crime. The City continues to be a part of and operate within the Multi-Agency Gang Enforcement Consortium (MAGEC), Street Violence Bureau, Patrol Division, Citizens On Patrol, and the newly established Police Community Relations Unit. Additional community education programs hosted by the Fresno Police Department are the Residents Academies – English, Spanish, Hmong and recently added Sheikh, Police Explorer Program, Teen Police Academy, Police Activities League (PAL), and Fight Girl Fitness (through PAL). The MAGEC Unit has a working relationship with the Fresno Economic Opportunities Commission (FEOC) Advance Peace (a non-profit organization) and Project Safe Neighborhood Task Force which focuses on violence intervention and prevention. The City continues to utilize the expertise of Crime Data Specialists for crime mapping and data analysis as well as technology tools such as ShotSpotter, a gunshot detection system in an effort to reduce crime in high-crime neighborhoods. Grants awarded in FY 2021 and utilized in FY 2022 include: Sexual Assault Kit Initiative (SAKI) grant, Law Enforcement Specialized Units Program – Domestic Violence (a partnership with Marjaree Mason Center), the Law Enforcement Mental Health and Wellness Act 2021 (LEMHWA), De-Escalation and Project Safe Neighborhood (PSN) 2021 and 2022 grants.
Program 26 - Fair Housing Services	Provide funding, as available, of $25,000 per year to the Fair Housing Council of Central California (FHCCC) and provide services to 2,500 persons annually consistent with the 2015-2019 Consolidated Plan and Action Plans. Update the City of Fresno Analysis of Impediments to Fair Housing Choice by 2017. Complete ongoing implementation and annual reporting throughout the planning period.	Ongoing, Annually, and 2017	The Council of the City of Fresno adopted the 2020 Analysis of Impediments to Fair Housing (AI) Choice on May 21, 2020. The AI includes an assessment of socioeconomic conditions, segregation and integration, access to opportunity, housing profile including publicly supported housing, housing for people with disabilities, and fair housing activities. The AI also identifies barriers to fair housing choice within the City and provides recommended activities to address those barriers. The activities fall into three main categories: fair housing complaint and referral services, public fair housing education and outreach, and fair housing education and outreach to housing industry professionals. In 2022, the City maintained its Fair Housing CDBG allocation and provided funds to Resources for Independence Central Valley for fair housing outreach and education for tenants and landlords, and to conduct a series of fair housing workshops for prospective homebuyers and real estate/finance professionals.
Program 27 - Equitable Communities	Publish a General Plan Annual Report in December of 2016 with reports being filed in December of each year. Establish a residential rental inspection program by December 2017. Convene General Plan Implementation Committee in the first quarter of 2017. Review location of infrastructure projects annually and identify high need, deficient areas for infrastructure prioritization by December 2017. Conduct an affordable housing/transportation access study in 2018. Implement the actions described in bullet #7 above.	Ongoing, Annually, December 2016, January 2017, December 2017, 2018	The City receives HUD funding for capital improvement projects in CDBG areas of Fresno. The City initiated funding for pavement reconstruction, sidewalk improvements, and curb and gutter improvements in low- and moderate-income neighborhoods in two locations in 2022 – the Burroughs Elementary Neighborhood Street Reconstruction Project (Phase I) and the West Fresno Elementary and MLK Neighborhood Street Improvements Project. The City also funded additional projects for overall neighborhood street improvements – the Yosemite Middle School Complete Streets Project, the Ericson Elementary Neighborhood Project, the Highway City Neighborhood Reconstruction Project, the Maple-Gettysburg-Holland Street Reconstruction Project, the Olive-Maple-Whitney-Chestnut Street Reconstruction Project, the Shields-Cedar-Dakota-Maple Street Reconstruction Project, and the Burroughs Elementary Neighborhood Street Reconstruction Project (Phase II). Across these eight projects, it is estimated that the City will serve 66,685 people in low- and moderate-income areas. The City also used $4.9 million in CDBG funds and to acquire property on Blackstone Avenue for the future development of a city-wide senior center. The senior center is anticipated to be about 29,000 square feet and will provide various services and indoor and outdoor amenities. The 2020-2024 Consolidated Plan also identifies Affordable Housing Development in high opportunity areas as a priority. In 2022, the City allocated $3.1 million in HOME funds for Affordable Housing Development or Rehabilitation and an additional $3.6 million in CDBG funds for land acquisition in support of affordable housing development. Additionally, the City allocated 28.5% of its third allocation of Permanent Local Housing Allocation for development of Affordable Multifamily Rental Housing and 28.5% for development of Affordable Single-Family Housing, focusing on areas of opportunity. Out of the total PLHA allocations, the City will have $4.1 million for the development of Affordable Multifamily Rental Housing and another $4.1 million for the development of Single-Family Housing. The City is awaiting receipt of executed Standard Agreements from the State of California for these funds.
Program 28 - Relocation Services	Provide relocation assistance as prescribed by law as needed.	As needed	For the Parkway Inn Homekey 2 project the City assisted 10 households in their relocation efforts pursuant to the Uniform Relocation Act.

Jurisdiction	Fresno	
Reporting Period	2022	(Jan. 1 - Dec. 31)
Planning Period	5th Cycle	12/31/2015 - 12/31/2023

ANNUAL ELEMENT PROGRESS REPORT

Housing Element Implementation

(CCR Title 25 §6202)

Note: "+" indicates an optional field

Cells in grey contain auto-calculation formulas

Table E

Commercial Development Bonus Approved pursuant to GC Section 65915.7

Project Identifier				Units Constructed as Part of Agreement				Description of Commercial Development Bonus	Commercial Development Bonus Date Approved
1				2				3	4
APN	Street Address	Project Name+	Local Jurisdiction Tracking ID+	Very Low Income	Low Income	Moderate Income	Above Moderate Income	Description of Commercial Development Bonus	Commercial Development Bonus Date Approved
Summary Row: Start Data Entry Below									

Jurisdiction	Fresno	
Reporting Period	2022	(Jan. 1 - Dec. 31)
Planning Period	5th Cycle	12/31/2015 - 12/31/2023

ANNUAL ELEMENT PROGRESS REPORT
Housing Element Implementation

Note: "+" indicates an optional field

Cells in grey contain auto-calculation formulas

Table F
Units Rehabilitated, Preserved and Acquired for Alternative Adequate Sites pursuant to Government Code section 65583.1(c)

Please note this table is optional: The jurisdiction can use this table to report units that have been substantially rehabilitated, converted from non-affordable to affordable by acquisition, and preserved, including mobilehome park preservation, consistent with the standards set forth in Government Code section 65583.1, subdivision (c). Please note, motel, hotel, hostel rooms or other structures that are converted from non-residential to residential units pursuant to Government Code section 65583.1(c)(1)(D) are considered net-new housing units and must be reported in Table A2 and not reported in Table F.

Activity Type	Units that Do Not Count Towards RHNA+ Listed for Informational Purposes Only				Units that Count Towards RHNA + Note - Because the statutory requirements severely limit what can be counted, please contact HCD at apr@hcd.ca.gov and we will unlock the form which enable you to populate these fields.				The description should adequately document how each unit complies with subsection (c) of Government Code Section 65583.1+. For detailed reporting requirements, see the chcklist here:
	Extremely Low-Income+	Very Low-Income+	Low-Income+	TOTAL UNITS+	Extremely Low-Income+	Very Low-Income+	Low-Income+	TOTAL UNITS+	https://www.hcd.ca.gov/community-development/docs/adequate-sites-checklist.pdf
Rehabilitation Activity									
Preservation of Units At-Risk									
Acquisition of Units									
Mobilehome Park Preservation									
Total Units by Income									

Jurisdiction	Fresno	
Reporting Period	2022	(Jan. 1 - Dec. 31)
Planning Period	5th Cycle	12/31/2015 - 12/31/2023

ANNUAL ELEMENT PROGRESS REPORT
Housing Element Implementation

Note: "+" indicates an optional field

Cells in grey contain auto-calculation formulas

Table F2

Above Moderate Income Units Converted to Moderate Income Pursuant to Government Code section 65400.2

For up to 25 percent of a jurisdiction's moderate-income regional housing need allocation, the planning agency may include the number of units in an existing multifamily building that were converted to deed-restricted rental housing for moderate-income households by the imposition of affordability covenants and restrictions for the unit. Before adding information to this table, please ensure housing developments meet the requirements described in Government Code 65400.2(b).

Project Identifier					Unit Types		Affordability by Household Incomes After Conversion							Units credited toward Above Moderate RHNA		Notes
1					2	3	4							5		6
Prior APN+	**Current APN**	**Street Address**	**Project Name+**	**Local Jurisdiction Tracking ID+**	**Unit Category** (2 to 4,5+)	**Tenure R=Renter**	**Very Low-Income Deed Restricted**	**Very Low-Income Non Deed Restricted**	**Low- Income Deed Restricted**	**Low- Income Non Deed Restricted**	**Moderate- Income Deed Restricted**	**Moderate-Income Non Deed Restricted**	**Above Moderate-Income**	**Total Moderate Income Units Converted from Above Moderate**	**Date Converted**	**Notes**
Summary Row: Start Data Entry Below																

Jurisdiction	Fresno	
Reporting Period	2022	(Jan. 1 - Dec. 31)
Planning Period	5th Cycle	12/31/2015 - 12/31/2023

NOTE: This table must only be filled out if the housing element sites inventory contains a site which is or was owned by the reporting jurisdiction, and has been sold, leased, or otherwise disposed of during the reporting year.

Note: "+" indicates an optional field

Cells in grey contain auto-calculation formulas

ANNUAL ELEMENT PROGRESS REPORT
Housing Element Implementation

Table G						
Locally Owned Lands Included in the Housing Element Sites Inventory that have been sold, leased, or otherwise disposed of						
Project Identifier						
1				2	3	4
APN	Street Address	Project Name+	Local Jurisdiction Tracking ID+	Realistic Capacity Identified in the Housing Element	Entity to whom the site transferred	Intended Use for Site
Summary Row: Start Data Entry Below						

Jurisdiction	Fresno	
Reporting Period	2022	(Jan. 1 - Dec. 31)

NOTE: This table is meant to contain an invenory of ALL surplus/excess lands the reporting jurisdiction owns

Note: "+" indicates an optional field
Cells in grey contain auto-calculation formulas

ANNUAL ELEMENT PROGRESS REPORT
Housing Element Implementation

For Fresno County jurisdictions, please format the APN's as follows:999-999-99XX

Table H
Locally Owned Surplus Sites

Parcel Identifier				Designation	Size	Notes
1	2	3	4	5	6	7
APN	**Street Address/Intersection**	**Existing Use**	**Number of Units**	**Surplus Designation**	**Parcel Size (in acres)**	**Notes**
Summary Row: Start Data Entry Below						
467-29-205T	Intersection of Fresno St. and California Ave. (east)	Public Facilities	0	Surplus Land	0.4	Property name: Pride Park
467-040-23ST	735 H Street	Vacant	0	Surplus Land	0.54	H Street
456-030-34T	NW Corner of Belmont and DeWitt	Vacant	0	Surplus Land	4.17	Belmont and Dewitt
A portion of 468-400-54T	A portion of property located between Inyo and Ventura Streets and between M and O Streets	Public Facilities	0	Surplus Land	2.5	Selland
468-282-21T	887 Fulton Street	Commercial	0	Surplus Land	0.26	Property name: Berkeley Building. The building is currently vacant.
477-060-04T	146 E Florence Avenue	Vacant	0	Exempt Surplus Land	7.71	
481-110-42T	SW corner of Byrd and Willow Avenues	Vacant	0	Exempt Surplus Land	10.24	

Jurisdiction	Fresno	
Reporting Period	2022	(Jan. 1 - Dec. 31)
Planning Period	5th Cycle	12/31/2015 - 12/31/2023

NOTE: SB 9 PROJECTS ONLY. This table only needs to be completed if there were lot splits applied for pursuant to Government Code 66411.7 OR units constructed pursuant to 65852.21.
Units entitled/permitted/constructed must also be reported in Table A2. Applications for these units must be reported in Table A.

ANNUAL ELEMENT PROGRESS REPORT

Housing Element Implementation

Note: "+" indicates an optional field

Cells in grey contain auto-calculation formulas

Table I

Units Constructed Pursuant to Government Code 65852.21 and Applications for Lot Splits Pursuant to Government Code 66411.7 (SB9)

Project Identifier				Project Type	Date	Unit Constructed				Notes
1				2	3	4				
APN	**Street Address**	**Project Name+**	**Local Jurisdiction Tracking ID+**	**Activity**	**Date**	**Very Low Income**	**Low Income**	**Moderate Income**	**Above Moderate Income**	**Notes**
Summary Row: Start Data Entry Below										
44404118	728 W VASSAR AVE	Duplex	B20-05191	Unit Constructed	8/2/2022				2	

Jurisdiction	Fresno	
Reporting Period	2022	(Jan. 1 - Dec. 31)
Planning Period	5th Cycle	12/31/2015 - 12/31/2023

NOTE: STUDENT HOUSING WITH DENSITY BONUS ONLY. This table only needs to be completed if there were student housing projects WITH a density bonus approved pursuant to Government Code65915(b)(1)(F)

ANNUAL ELEMENT PROGRESS REPORT

Housing Element Implementation

Note: "+" indicates an optional field

Cells in grey contain auto-calculation formulas

Table J

Student housing development for lower income students for which was granted a density bonus pursuant to subparagraph (F) of paragraph (1) of subdivision (b) of Section 65915

Project Identifier				Project Type	Date	Units (Beds/Student Capacity) Approved							Units (Beds/Student Capacity) Granted Density Bonus	Notes
1				2	3	4							5	6
APN	**Street Address**	**Project Name+**	**Local Jurisdiction Tracking ID+**	**Unit Category** (SH - Student Housing)	**Date**	**Very Low- Income Deed Restricted**	**Very Low- Income Non Deed Restricted**	**Low- Income Deed Restricted**	**Low- Income Non Deed Restricted**	**Moderate- Income Deed Restricted**	**Moderate- Income Non Deed Restricted**	**Above Moderate-Income**	**Total Additional Beds Created Due to Density Bonus**	**Notes**
Summary Row: Start Data Entry Below														

Jurisdiction	Fresno	
Reporting Year	2022	(Jan. 1 - Dec. 31)
Planning Period	5th Cycle	12/31/2015 - 12/31/2023

Building Permits Issued by Affordability Summary		
Income Level		**Current Year**
Very Low	Deed Restricted	12
	Non-Deed Restricted	55
Low	Deed Restricted	48
	Non-Deed Restricted	22
Moderate	Deed Restricted	0
	Non-Deed Restricted	0
Above Moderate		1305
Total Units		**1442**

Note: Units serving extremely low-income households are included in the very low-income permitted units totals

Units by Structure Type	Entitled	Permitted	Completed
SFA	0	0	0
SFD	542	961	1435
2 to 4	9	10	86
5+	907	392	32
ADU	65	24	1
MH	0	55	10
Total	**1523**	**1442**	**1564**

Housing Applications Summary	
Total Housing Applications Submitted:	1,326
Number of Proposed Units in All Applications Received:	4,340
Total Housing Units Approved:	4,296
Total Housing Units Disapproved:	0

Use of SB 35 Streamlining Provisions	
Number of Applications for Streamlining	0
Number of Streamlining Applications Approved	0
Total Developments Approved with Streamlining	0
Total Units Constructed with Streamlining	0

Units Constructed - SB 35 Streamlining Permits			
Income	**Rental**	**Ownership**	**Total**
Very Low	0	0	0
Low	0	0	0
Moderate	0	0	0
Above Moderate	0	0	0
Total	0	0	0

Cells in grey contain auto-calculation formulas

Appendix A - Table A:
Housing Development Applications Submitted

Jurisdiction	Fresno
Reporting Year	2022 (Jan. 1 - Dec. 31)
Planning Period	5th Cycle 12/31/2015 - 12/31/2023

ANNUAL ELEMENT PROGRESS REPORT
Housing Element Implementation

Note: "+" indicates an optional field

Cells in grey contain auto-calculation formulas

Table A
Housing Development Applications Submitted

Project Identifier					Unit Types		Date Application Submitted	Proposed Units - Affordability by Household Incomes								Total Approved Units by Project	Total Disapproved Units by Project	Streamlining	Density Bonus Law Applications		Application Status	Notes
1					2	3	4	5							6	7	8	9	10		11	12
Prior APN+	Current APN	Street Address	Project Name+	Local Jurisdiction Tracking ID+	Unit Category (SFA,SFD,2 to 4,5+,ADU,MH)	Tenure R=Renter O=Owner	Date Application Submitted+ (see instructions)	Very Low-Income Deed Restricted	Very Low-Income Non Deed Restricted	Low-Income Deed Restricted	Low-Income Non Deed Restricted	Moderate-Income Deed Restricted	Moderate-Income Non Deed Restricted	Above Moderate-Income	Total PROPOSED Units by Project	Total APPROVED Units by project	Total DISAPPROVED Units by Project	Was APPLICATION SUBMITTED Pursuant to GC 65913.4(b)? (SB 35 Streamlining)	Did the housing development application seek incentives or concessions pursuant to Government Code section 65915?	Were incentives or concessions reqested pursuant to Government Code section 65915 approved?	Please indicate the status of the application.	Notes+
Summary Row: Start Data Entry Below								226	184	114	77	0	0	3739	4340	4296	0					
	46205341	433 N GARDEN AVE	ADU - Detached	B22-01625	ADU	O	2/8/2022							1	1	1		No	No	No	Pending	
	46723611	1020 WATERMAN AVE	Custom SFR	P22-04219	SFD	O	10/31/2022							1	1	1		No	No	No	Approved	
42504136	42504136	4942 N FRUIT AVE	Custom SFR and Detached ADU	P22-04853	2 to 4	O	12/21/2022							1	1	1		No	No	No	Pending	
	30303349	344 W PINEDALE AVE	ADU - Detached Garage Conversion	B22-18564	ADU	R	12/16/2022							1	1	1		No	No	No	Pending	
	30303352	366 W PINEDALE AVE	Custom SFR and ADU	B22-19172	2 to 4	R	12/29/2022							2	2	2		No	No	No	Pending	P22-04917 submitted 12/29/2022
	30307105	465 W MINARETS AVE	Custom SFR	P22-03704	SFD	O	9/26/2022							1	1	1		No	No	No	Approved	
	30307332	340 W BIRCH AVE	ADU - Garage Conversion	P22-04052	ADU	R	10/17/2022							1	1	1		No	No	No	Approved	
30308237	30308237	7236 N COLLEGE AVE	College Apartments - UNIT 1	B22-18890	2 to 4	O	12/22/2022							2	2	2		No	No	No	Pending	
30308237	30308237	7236 N COLLEGE AVE	College Apartments - UNIT 2	B22-18891	SFD	O	12/22/2022							1	1	1		No	No	No	Pending	
30308237	30308237	7236 N COLLEGE AVE	College Apartments - UNIT 3	B22-18892	SFD	O	12/22/2022							1	1	1		No	No	No	Pending	
30311310	30311310	311 W SPRUCE AVE	Custom SFR	B22-19125	SFD	O	12/28/2022							1	1	1		No	No	No	Pending	P22-04897 submitted 12/28/2022
	30314223	413 W BEECHWOOD AVE	Custom SFR	B22-19153	SFD	R	12/29/2022							1	1	1		No	No	No	Pending	P22-04909 submitted 12/29/2022
	30316146	69 W FIR AVE	Custom Duplex	B22-19138	2 to 4	R	12/29/2022							2	2	2		No	No	No	Pending	P22-04907 submitted 12/29/2022
31020103	31020103	3518 N FOWLER AVE	Starling Townhomes - Private Gated MFR Community	P22-00985	5+	R	3/18/2022							145	145	145		No	No	No	Pending	
	31025013	2594 N ARMSTRONG AVE	Latitudes at Armstrong Apartments BLD 2B	B22-18948	5+	R	12/23/2022							8	8	8		No	No	No	Pending	P22-02376 submitted 06/20/2022
	31025013	2594 N ARMSTRONG AVE	Latitudes at Armstrong Apartments BLD 3C	B22-19021	5+	R	12/27/2022							8	8	8		No	No	No	Pending	P22-02376 submitted 06/20/2022
	31025013	2594 N ARMSTRONG AVE	Latitudes at Armstrong Apartments BLD 4C	B22-19022	5+	R	12/27/2022							8	8	8		No	No	No	Pending	P22-02376 submitted 06/20/2022
	31025013	2594 N ARMSTRONG AVE	Latitudes at Armstrong Apartments BLD 5E	B22-19023	5+	R	12/27/2022							8	8	8		No	No	No	Pending	P22-02376 submitted 06/20/2022
	31025013	2594 N ARMSTRONG AVE	Latitudes at Armstrong Apartments BLD 6C	B22-19024	5+	R	12/27/2022							8	8	8		No	No	No	Pending	P22-02376 submitted 06/20/2022
	31025013	2594 N ARMSTRONG AVE	Latitudes at Armstrong Apartments BLD 7C1	B22-19025	5+	R	12/27/2022							8	8	8		No	No	No	Pending	P22-02376 submitted 06/20/2022
	31025013	2594 N ARMSTRONG AVE	Latitudes at Armstrong Apartments BLD 8C1	B22-19026	5+	R	12/27/2022							8	8	8		No	No	No	Pending	P22-02376 submitted 06/20/2022
	31025013	2594 N ARMSTRONG AVE	Latitudes at Armstrong Apartments BLD 9D	B22-19027	5+	R	12/27/2022							8	8	8		No	No	No	Pending	P22-02376 submitted 06/20/2022
	51010047S	4278 W ASHLAN AVE	Ashlan Inn Hotel-to-dwelling Conversion (125 Affordable)	B22-12708	5+	R	8/29/2022							125	125	125		No	No	No	Approved	P22-00797 submitted 03/03/2022
	51120017	3523 N BLYTHE AVE	Mobile Home	MH22-00103	MH	R	7/8/2022							1	1	1		No	No	No	Approved	
	51038009	4173 N BABIGIAN AVE	ADU - Detached	P22-04100	ADU	R	10/20/2022							1	1	1		No	No	No	Approved	
	51031118	5416 W SWIFT AVE	Custom ADU - Detached	B22-01556	ADU	O	2/7/2022							1	1	1		No	No	No	Approved	P22-00644 submitted 02/21/2022
	51031131	5375 W SWIFT AVE	Custom SFR	P22-01406	SFD	O	4/12/2022							1	1	1		No	No	No	Pending	
	42405065	2706 W ASHLAN AVE SPC 264	Mobile Home	MH22-00068	MH	R	5/11/2022							1	1	1		No	No	No	Approved	
	32818216	2927 S MARTIN LUTHER KING JR BLVD	Custom SFR	B22-13124	SFD	O	9/6/2022							1	1	1		No	No	No	Approved	P22-01950 submitted 05/17/2022
	40102126	9360 N BLACKSTONE AVE SPC 158	Mobile Home	MH22-00057	MH	R	4/8/2022							1	1	1		No	No	No	Approved	
	56710208S	1838 E BRANDON LN	Barrera ADU - Attached (denoted affordable verify)	B22-19161	ADU	R	12/29/2022							1	1	1		No	No	No	Pending	P22-04872 submitted 12/23/2022
	40164307	1329 E LA FRANCE DR	Custom ADU - Detached	B22-02454	ADU	O	2/25/2022							1	1	1		No	No	No	Approved	P22-00766 submitted 03/02/2022
	40209307	131 W MUNCIE AVE	ADU - Mobile Home	B22-02838	ADU	O	3/4/2022							1	1	1		No	No	No	Approved	P22-00027 submitted 01/04/2022
40303007	40303051	1801 E SHEPHERD AVE	Villa Bacarra Apartments - 191 units	P22-04326	5+	R	11/7/2022							191	191	191		No	No	No	Pending	
	40407150T	7521 N CHESTNUT AVE	MFR NEW COMPLEX - Avalon Commons BLD 1	B22-18206	5+	R	12/8/2022		6		5			1	12	12		No	No	No	Pending	
	40407150T	7521 N CHESTNUT AVE	MFR NEW COMPLEX - Avalon Commons BLD 2	B22-18342	5+	R	12/13/2022		7		5				12	12		No	No	No	Pending	
	40407150T	7521 N CHESTNUT AVE	MFR NEW COMPLEX - Avalon Commons BLD 3	B22-18343	5+	R	12/13/2022		7		5				12	12		No	No	No	Pending	
	40407150T	7521 N CHESTNUT AVE	MFR NEW COMPLEX - Avalon Commons BLD 4	B22-18344	5+	R	12/13/2022		7		5				12	12		No	No	No	Pending	
	40407150T	7521 N CHESTNUT AVE	MFR NEW COMPLEX - Avalon Commons BLD 5	B22-18345	5+	R	12/13/2022		7		5				12	12		No	No	No	Pending	
	40450029	2820 E ALLUVIAL AVE	T-6402 - Planned Development (The Palms at Alluvial) - gated duplex community - 13 duplexes and 2 SFR	P22-00795	5+	R	3/3/2022							28	28	28		No	No	No	Approved	
	40450029	2820 E ALLUVIAL AVE	New Residential Buildings 5 of 15	B22-18929	SFD	R	12/23/2022							1	1	1		No	No	No	Pending	
	40516213	7360 N PACIFIC AVE	ADU - Attached	P22-00477	ADU	R	2/7/2022							1	1	1		No	No	No	Approved	
40535095S	40535095S	1642 W ALLUVIAL AVE S/A	Custom SFR	B22-13328	SFD	O	9/7/2022							1	1	1		No	No	No	Pending	
40552309S	40552309S	2016 W ALLUVIAL AVE	Custom SFR	B22-11328	SFD	O	8/2/2022							1	1	1		No	No	No	Approved	P22-01160 submitted 03/29/2022
	40548402S	7190 N DURANT WAY	ADU - THOW	P22-03506	ADU	R	9/9/2022							1	1	1		No	No	No	Pending	
	40613316	6041 N SAN PEDRO AVE	Custom SFR	B22-11867	SFD	O	8/11/2022							1	1	1		No	No	No	Pending	P22-03412 submitted 09/02/2022
40717310	40717310	157 W MENLO AVE	Granville Homes Plan Benton 20-Temp-242	B22-05375	SFD	O	4/20/2022							1	1	1		No	No	No	Approved	P22-02646 submitted 07/12/2022
	40815412	1116 E FREMONT AVE	The plans to remodel an existing ADU	B22-04500	ADU	O	4/5/2022							1	1	1		No	No	No	Pending	
	40828212	1514 E WARNER AVE	ADU - Detached	B22-00563	ADU	R	1/13/2022							1	1	1		No	No	No	Approved	
	40828221	1596 E WARNER AVE	ADU - Detached (440SF)	B21-07724	ADU	R	6/10/2022							1	1	1		No	No	No	Approved	
	40929316	1514 E BULLARD AVE	Bullard Senior Living Apts (BLDG. A)	B22-18901	2 to 4	R	12/22/2022							2	2	2		No	No	No	Pending	
	40929316	1514 E BULLARD AVE	Bullard Senior Living Apts (BLDG. B)	B22-19057	2 to 4	R	12/27/2022							2	2	2		No	No	No	Pending	
	40929316	1514 E BULLARD AVE	Bullard Senior Living Apts (BLDG. C)	B22-19058	2 to 4	R	12/27/2022							3	3	3		No	No	No	Pending	
	40929316	1514 E BULLARD AVE	Bullard Senior Living Apts (BLDG. D)	B22-19059	2 to 4	R	12/27/2022							2	2	2		No	No	No	Pending	
	40929316	1514 E BULLARD AVE	Bullard Senior Living Apts (BLDG. E)	B22-19060	2 to 4	R	12/27/2022							2	2	2		No	No	No	Pending	
	40929316	1514 E BULLARD AVE	Bullard Senior Living Apts (BLDG. F)	B22-19061	2 to 4	R	12/27/2022							3	3	3		No	No	No	Pending	
	41725108	227 W SAN JOSE AVE	ADU - Detached	B22-08593	ADU	O	6/15/2022							1	1	1		No	No	No	Pending	
	41832213	5768 N BOND ST	ADU - Garage Conversion	B22-12892	ADU	O	8/31/2022							1	1	1		No	No	No	Approved	P22-02202 submitted 06/06/2022
	41838311	5716 N EIGHTH ST	ADU - Garage Conversion	B22-03529	ADU	O	3/18/2022							1	1	1		No	No	No	Approved	P22-00255 submitted 01/20/2022
	41839114	1535 E ROBERTS AVE	ADU - Garage Conversion	B22-09395	ADU	O	6/29/2022							1	1	1		No	No	No	Approved	P22-01157 submitted 03/29/2022
	41841009	5506 N NINTH ST	ADU - Garage Conversion	P22-03792	ADU	R	9/29/2022							1	1	1		No	No	No	Approved	
	42445128	2373 W ACACIA AVE	ADU	P22-03054	ADU	R	8/10/2022							1	1	1		No	No	No	Pending	
	42502410	1038 W FAIRMONT AVE	ADU - Above Existing Garage	B22-13074	ADU	R	9/2/2022							1	1	1		No	No	No	Pending	
	42504139	1309 W SHAW AVE	San Joaquin Hotel - conversion to dwelling units (69 units total, 24 units for chronic homelessness and 35 for youth)	P22-04820	5+	R	12/20/2022	69							69	69		No	No	No	Pending	
	42527203	609 W RIALTO AVE	ADU - Detached	P22-02732	ADU	R	7/19/2022							1	1	1		No	No	No	Approved	

Table A
Housing Development Applications Submitted

Project Identifier					Unit Types		Date Application Submitted	Proposed Units - Affordability by Household Incomes								Total Approved Units by Project	Total Disapproved Units by Project	Streamlining	Density Bonus Law Applications		Application Status	Notes
1					2	3	4	5							6	7	8	9	10		11	12
Prior APN+	Current APN	Street Address	Project Name+	Local Jurisdiction Tracking ID+	Unit Category (SFA,SFD,2 to 4,5+,ADU,MH)	Tenure R=Renter O=Owner	Date Application Submitted+ (see instructions)	Very Low-Income Deed Restricted	Very Low-Income Non Deed Restricted	Low-Income Deed Restricted	Low-Income Non Deed Restricted	Moderate-Income Deed Restricted	Moderate-Income Non Deed Restricted	Above Moderate-Income	Total PROPOSED Units by Project	Total APPROVED Units by project	Total DISAPPROVED Units by Project	Was APPLICATION SUBMITTED Pursuant to GC 65913.4(b)? (SB 35 Streamlining)	Did the housing development application seek incentives or concessions pursuant to Government Code section 65915?	Were incentives or concessions reqested pursuant to Government Code section 65915 approved?	Please indicate the status of the application.	Notes+
	42617102	4425 N VAN DYKE AVE	ADU - City Standard ADU Plan (22-TADU-002 Contemporary)	B22-12132	ADU	R	8/17/2022							1	1	1		No	No	No	Approved	P22-03433 submitted 09/06/2022
	42801028	1898 E GETTYSBURG AVE SPC 147	Mobile Home	MH22-00052	MH	R	3/29/2022							1	1	1		No	No	No	Approved	
	43010020	4340 E ALAMOS AVE	ADU - Garage Conversion	B22-12659	ADU	R	8/26/2022							1	1	1		No	No	No	Pending	
	43011013	4552 E ALAMOS AVE	ADU - Detached Garage Conversion	B22-17545	ADU	R	11/23/2022							1	1	1		No	No	No	Pending	P22-04707 submitted 12/12/2022
	43333316	3336 N LAFAYETTE AVE	2 ADUs - Detached	B22-15579	ADU	R	10/17/2022							2	2	2		No	No	No	Pending	
	43343215	4067 N ATLAS WAY	ADU - Prefab 2 Story	B22-04145	ADU	R	3/30/2022							1	1	1		No	No	No	Approved	
	30304153	257 W ALLUVIAL AVE	Custom SFR	B22-06943	SFD	O	5/18/2022							1	1	1		No	No	No	Approved	
	43502012	3737 N BLACKSTONE AVE	Housing	B22-17423	5+	R	11/21/2022	141							141	141		No	No	No	Approved	
	43520411	136 W FOUNTAIN WAY	ADU - Garage Conversion	B22-13002	ADU	R	9/1/2022							1	1	1		No	No	No	Approved	
	43522110	444 E DAYTON AVE	ADU - Garage Conversion	B22-13069	ADU	R	9/2/2022							1	1	1		No	No	No	Pending	
43524210	43524210	1037 E CORTLAND AVE	Custom SFR	B22-03723	SFD	O	3/22/2022							1	1	1		No	No	No	Pending	
	43524521	917 E FOUNTAIN WAY	ADU - Detached Garage Conversion	P22-03431	ADU	R	9/6/2022							1	1	1		No	No	No	Pending	
	43525417	1407 E FOUNTAIN WAY	ADU - City Standard ADU Plan (22-TADU-005)	B22-14322	ADU	R	9/23/2022							1	1	1		No	No	No	Pending	P22-03725 submitted 09/26/2022
	43602319	1925 E HAMPTON WAY	ADU - City Standard ADU Plan (22-TADU-003)	B22-14324	ADU	R	9/23/2022							1	1	1		No	No	No	Approved	P22-03728 submitted 09/26/2022
	43608077	3872 E ASHLAN AVE	ADU - Attached to SFR	B22-09063	ADU	O	6/23/2022							1	1	1		No	No	No	Approved	P22-00640 submitted 02/18/2022
	43627013	2025 E DAKOTA AVE	Fresno Mission City Center development, MFR facility	B22-00481	5+	R	1/12/2022							61	61	61		No	No	No	Pending	P21-02508 submitted 4/22/2022
	43628233S	2541 E DAKOTA AVE	Demo existing and construct new custom SFR	P22-04757	SFD	O	12/14/2022							1	1	1		No	No	No	Pending	
	43719115	2247 E DAYTON AVE	ADU - Detached Garage Conversion	B22-17173	ADU	R	11/15/2022							1	1	1		No	No	No	Pending	P22-04488 submitted 11/22/2022
	43812204	4538 E GARLAND AVE	ADU - Garage Conversion	B22-18917	ADU	O	12/22/2022							1	1	1		No	No	No	Approved	P22-03452 submitted 09/07/2022
	43813114	3650 N MAPLE AVE	ADU - Detached Garage Conversion and Lot Split	P22-03456	ADU	O	9/7/2022							1	1	1		No	No	No	Approved	
	44310410	3039 N BLACKSTONE AVE	Mixed-Use- Bldg A. MASTER RECORD B22-04687, 14 units	B22-03876	5+	R	3/24/2022	5		9					14	14		No	No	No	Approved	
	44310410	3039 N BLACKSTONE AVE	Mixed-Use- Bldg B. MASTER RECORD B22-04687, 27 units	B22-04687	5+	R	4/7/2022	5		22					27	27		No	No	No	Approved	
	44316310	728 E MICHIGAN AVE	ADU - Garage Conversion	B22-15346	ADU	R	10/11/2022							1	1	1		No	No	No	Pending	
	44318104	1332 E CORNELL AVE	ADU - Garage Conversion and Addition	P22-04179	ADU	R	10/26/2022							1	1	1		No	No	No	Approved	
	44318217	1539 E MICHIGAN AVE	ADU - Garage Conversion and Addition	P22-00583	ADU	O	2/15/2022							1	1	1		No	No	No	Approved	
	44408328	1238 E CLINTON AVE	ADU - Garage conversion	B22-18645	ADU	R	12/16/2022							1	1	1		No	No	No	Approved	
	44408412	1040 E VASSAR AVE	ADU - Garage Conversion and Addition (2nd flr)	P22-02009	ADU	R	5/22/2022							1	1	1		No	No	No	Approved	
44409204	44409228	1538 E CLINTON AVE	Clinton Family Apartments (Affordable) - 78 du	B22-01175	5+	R	1/28/2022		55		22			1	78	78		No	Yes	Yes	Approved	P22-00170 submitted 01/13/2022. Reduced required 105 parking stalls to 12 and 20% modification of street facing window glazing ratio and vertical proportion.
	44414223	437 E WELDON AVE	ADU - Garage Conversion	B22-16797	ADU	R	11/8/2022							1	1	1		No	No	No	Approved	P22-02853 submitted 07/28/2022
	44505112	2819 E SIMPSON AVE	Custom SFR	B22-12115	SFD	O	8/17/2022							1	1	1		No	No	No	Pending	
	44520118	2527 E BROWN AVE	ADU - Carport Conversion	B22-13032	ADU	O	9/2/2022							1	1	1		No	No	No	Approved	P22-00913 submitted 03/11/2022
	44617402	3014 E WELDON AVE	ADU - Garage Conversion	B22-18664	ADU	O	12/19/2022							1	1	1		No	No	No	Pending	P22-04804 submitted 12/19/2022
	44626407	3070 E PERALTA WAY	ADU	B22-03544	ADU	R	3/18/2022							1	1	1		No	No	No	Approved	
	44627303	3365 E NORMAL AVE	ADU - Garage Conversion	B22-08270	ADU	O	6/10/2022							1	1	1		No	No	No	Approved	P22-02776 submitted 07/22/2022
	44923202	1240 N CRYSTAL AVE	Step-Up on 99 - hotel conversion to affordable dwelling units and construction of one new building	P22-03078	5+	R	8/11/2022		49		13			1	63	63		No	No	No	Pending	
	44927041	1101 N PARKWAY DR	Sun Lodge - New MFR Bldg 2 (20 units) - Fresno Housing Authority	B22-04076	5+	R	3/29/2022		2		17			1	20	20		No	No	No	Approved	
	44927041	1101 N PARKWAY DR	Sun Lodge - Hotel Conversion Bldg 1 (44 units) - Fresno Housing Authority	B22-04073	5+	R	3/29/2022		44					44	88	44		No	No	No	Approved	
	44927056T	1429 W OLIVE AVE	Parkside Inn - Hotel Conversion (27 units) and new MFR (12 units)	P22-04444	5+	R	11/17/2022			39					39	39		No	No	No	Pending	
	45006310	1537 N SAFFORD AVE	ADU - Garage Conversion	B22-14405	ADU	R	9/26/2022							1	1	1		No	No	No	Approved	P22-03869 submitted 10/04/2022
	45012309	515 W FLORADORA AVE	ADU - Attach to Existing Detached Garage	P22-03388	ADU	R	9/1/2022							1	1	1		No	No	No	Approved	
	45014228	1370 N FARRIS AVE	ADU - Detached Garage Conversion	B22-18334	ADU	R	12/12/2022							1	1	1		No	No	No	Approved	P22-04861 submitted 12/22/2022
	45105101	1597 N VAN NESS AVE	ADU - Bookstore conversion and Jr. ADU - Carport conversion	B22-18150	ADU	O	12/8/2022							2	2	2		No	No	No	Approved	P22-04637 submitted 12/05/2022
	45105215	1516 N VAN NESS AVE	MFR - Building 'A' with 17 units	B22-15888	5+	R	10/20/2022							17	17	17		No	No	No	Pending	
	45105215	1516 N VAN NESS AVE	MFR - Building 'B' with 10 units	B22-15889	5+	R	10/20/2022							10	10	10		No	No	No	Pending	
	45109410	3080 E CARMEN AVE	ADU - Detached Garage Conversion	B22-13946	ADU	R	9/19/2022							1	1	1		No	No	No	Pending	P22-04598 submitted 12/01/2022
	45110502	1459 N FERGER AVE	ADU - Attached	B22-13203	ADU	R	9/6/2022							1	1	1		No	No	No	Approved	P22-03693 submitted 09/23/2022
	45117324	1378 N WILSON AVE	Custom SFR - Fire repair of burned down house	P22-00437	SFD	O	2/3/2022							1	1	1		No	No	No	Approved	
	45128521	1649 E OLIVE AVE	ADU - Garage Conversion and Addition	B22-03958	ADU	O	3/28/2022							1	1	1		No	No	No	Approved	P22-01519 submitted 04/21/2022
	45130221	2325 E HAMMOND AVE	ADU - Garage Conversion	B22-07012	ADU	R	5/19/2022							1	1	1		No	No	No	Approved	P22-00468 submitted 02/07/2022
	45207317	2233 E CLAY AVE	Custom SFR	B22-18911	SFD	O	12/22/2022							1	1	1		No	No	No	Pending	
	45208111	2539 E CLAY AVE	ADU	B22-18241	ADU	R	12/9/2022							1	1	1		No	No	No	Pending	
45208112	45208112	2525 E CLAY AVE	Duplex with ADU above	B22-09415	2 to 4	R	6/30/2022							3	3	3		No	No	No	Approved	P21-06487 submitted 06/28/2022
	45215209	2260 E CLAY AVE	Duplex	B22-18732	2 to 4	O	12/20/2022							2	2	2		No	No	No	Pending	
	45215501	2206 E TYLER AVE	Custom SFR - Reconstruct existing residence	P22-04628	SFD	O	12/5/2022							1	1	1		No	No	No	Pending	
	45220410	1225 E BREMER AVE	ADU - Attached	B22-15532	ADU	R	10/14/2022							1	1	1		No	No	No	Approved	P22-02204 submitted 06/06/2022
	45303405	1533 N SIXTH ST	NEW ADU: 900 SQ FT	B22-05717	ADU	R	4/27/2022							1	1	1		No	No	No	Approved	
	45319311	3497 E HEDGES AVE	ADU - Garage Conversion	B22-18314	ADU	R	12/12/2022							1	1	1		No	No	No	Approved	P22-03144 submitted 08/16/2022
45418421	45418421	738 N THIRD ST	Duplex	P22-03883	2 to 4	R	10/5/2022							2	2	2		No	No	No	Approved	
	45421216	4158 E THOMAS AVE	ADU - Garage Conversion and Addition	P22-03491	ADU	R	9/9/2022							1	1	1		No	No	No	Approved	
	45426220	538 N SECOND ST	ADU - Detached	B22-14215	ADU	R	9/22/2022							1	1	1		No	No	No	Approved	P22-02649 submitted 07/12/2022
	45815103	717 W FRANKLIN AVE	Custom SFR	P22-00465	SFD	O	2/6/2022							1	1	1		No	No	No	Approved	
	45821185	338 W DUNN AVE	Custom SFR	B22-02607	SFD	O	3/1/2022							1	1	1		No	No	No	Approved	P22-00777 submitted 03/02/2022
45821225	45821225	314 W EL DORADO ST	Lot Split with 2 duplexes	P22-04034	2 to 4	R	10/17/2022							4	4	4		No	No	No	Pending	
	45906116	394 N SAN PABLO AVE	ADU - Detached Prefab	B22-10473	ADU	O	7/19/2022							1	1	1		No	No	No	Approved	P22-00846 submitted 03/08/2022
	45914102	385 S COLLEGE AVE	Custom ADU - Detached - 2 story writh garage below	P22-01133	ADU	O	3/26/2022							1	1	1		No	No	No	Approved	
	45914204	1036 E MILDREDA AVE	ADU - Detached Garage Conversion and Addition	P22-03541	ADU	R	9/13/2022							1	1	1		No	No	No	Approved	
	45923113	232 N VAN NESS AVE	ADU - Detached Garage Conversion and Addition	P22-03410	ADU	R	9/2/2022							1	1	1		No	No	No	Approved	

Table A
Housing Development Applications Submitted

Project Identifier					Unit Types		Date Application Submitted	Proposed Units - Affordability by Household Incomes								Total Approved Units by Project	Total Disapproved Units by Project	Streamlining	Density Bonus Law Applications		Application Status	Notes
1					2	3	4	5							6	7	8	9	10		11	12
Prior APN+	Current APN	Street Address	Project Name+	Local Jurisdiction Tracking ID+	Unit Category (SFA,SFD,2 to 4,5+,ADU,MH)	Tenure R=Renter O=Owner	Date Application Submitted+ (see instructions)	Very Low-Income Deed Restricted	Very Low-Income Non Deed Restricted	Low-Income Deed Restricted	Low-Income Non Deed Restricted	Moderate-Income Deed Restricted	Moderate-Income Non Deed Restricted	Above Moderate-Income	Total PROPOSED Units by Project	Total APPROVED Units by project	Total DISAPPROVED Units by Project	Was APPLICATION SUBMITTED Pursuant to GC 65913.4(b)? (SB 35 Streamlining)	Did the housing development application seek incentives or concessions pursuant to Government Code section 65915?	Were incentives or concessions reqested pursuant to Government Code section 65915 approved?	Please indicate the status of the application.	Notes+
	30319063	336 E ALLUVIAL AVE SPC 319	Mobile Home	MH22-00093	MH	R	6/11/2022							1	1	1		No	No	No	Approved	
	45936214	3039 E IOWA AVE	ADU - Garage Conversion	B22-12253	ADU	R	8/19/2022							1	1	1		No	No	No	Approved	P22-03175 submitted 08/18/2022
	46004313	3741 E GRANT AVE	ADU - Garage Conversion and Addition	B22-17205	ADU	R	11/16/2022							1	1	1		No	No	No	Approved	P22-02632 submitted 07/12/2022
	46005228	428 N ELEVENTH ST	Custom SFR	P22-03416	SFD	O	9/2/2022							1	1	1		No	No	No	Approved	
	46012107	3750 E GRANT AVE	ADU - Convert Part of Existing Home	B22-12177	ADU	R	8/18/2022							1	1	1		No	No	No	Approved	P22-02181 submitted 06/03/2022
	46013209	4184 E GRANT AVE	ADU - Detached	B22-16704	ADU	R	11/6/2022							1	1	1		No	No	No	Approved	P22-04336 submitted 11/08/2022
	46024214	4681 E NEVADA AVE	ADU - Detached Garage Conversion	P22-04683	ADU	R	12/8/2022							1	1	1		No	No	No	Pending	
46026116	46026116	3113 E IOWA AVE	Custom SFR	B22-19180	SFD	O	12/29/2022							1	1	1		No	No	No	Pending	P22-04920 submitted 12/29/2022
	46026119	3107 E IOWA AVE	Custom SFR	B22-19158	SFD	O	12/29/2022							1	1	1		No	No	No	Pending	P22-04916 submitted 12/29/2022
	46103207	3154 E PLATT AVE	ADU - Garage Conversion	B22-16391	ADU	R	10/31/2022							1	1	1		No	No	No	Approved	P21-06392 submitted 02/28/2022
	46107216	211 S HAYSTON AVE	Custom SFR	P22-04136	SFD	O	10/21/2022							1	1	1		No	No	No	Pending	
	46123222	429 S WHITNEY AVE	ADU - Detached	B22-14231	ADU	R	9/22/2022							1	1	1		No	No	No	Approved	P22-02650 submitted 07/12/2022
	46125405	3436 E MONO ST	Custom SFR	P22-01883	SFD	O	5/12/2022							1	1	1		No	No	No	Approved	
	46126104	3728 E BALCH AVE	ADU, Junior ADU, and Addition	B22-17453	ADU	R	11/22/2022							2	2	2		No	No	No	Pending	P22-04486 submitted 11/22/2022
46130313	46130313	617 S RECREATION AVE	Custom SFR	B22-07608	SFD	O	5/31/2022							1	1	1		No	No	No	Approved	
	46202003	295 N CLOVIS AVE	MFR - 59 units	B22-18982	5+	R	12/24/2022							59	59	59		No	No	No	Approved	
	46204201	248 N WILLOW AVE	3 Custom SFR	B22-04838	2 to 4	R	4/11/2022							3	3	3		No	No	No	Pending	
	46219130	4808 E MCKENZIE AVE	ADU - Garage Conversion	B22-16554	ADU	R	11/3/2022							1	1	1		No	No	No	Pending	P22-04576 submitted 11/30/2022
	46310057	133 S PEACH AVE	ADU - Detached	B22-14196	ADU	R	9/21/2022							1	1	1		No	No	No	Approved	P22-02648 submitted 07/12/2022
	46315002	337 S PEACH AVE	ADU - Detached	B22-17181	ADU	R	11/15/2022							1	1	1		No	No	No	Pending	
	46316018	332 S MINNEWAWA AVE	Custom SFR and ADU (existing residence conversion)	B22-00053	SFD	O	1/3/2022							2	2	2		No	No	No	Pending	
46417210	46417210	714 W VALENCIA AVE	Custom SFR	P22-04921	SFD	O	12/29/2022							1	1	1		No	No	No	Pending	
46517401	46517401	1561 B ST	Triplex	B22-01434	2 to 4	R	2/4/2022							3	3	3		No	No	No	Pending	
	46619110	1840 BROADWAY	MFR - Econo Inn Hotel-To-Dwelling Conversion - 25 du	B22-12571	5+	R	8/25/2022			11				14	25	25		No	No	No	Approved	P22-01726 submitted 05/02/2022
46620528	46620528	1433 BROADWAY	New Multi-Family Housing REAR BUILDING	B22-19096	5+	R	12/28/2022							27	27	27		No	No	No	Pending	
46620528	46620528	1433 BROADWAY	New Multi-Family Housing FRONT BUILDING	B22-18971	5+	R	12/23/2022							10	10	10		No	No	No	Pending	
	46621204	1105 FULTON ST	MX - HELM TOWER OFFICE/LOFTS - 99 du	P22-01922	5+	R	5/16/2022							99	99	99		No	No	No	Pending	
	46624003	1055 VAN NESS AVE	MX-Radisson Hotel-to-Dwelling Conversion Phase 1	B22-02924	5+	R	3/7/2022							195	195	195		No	No	No	Approved	P22-00721 submitted 02/28/2022
46711605	46711605	734 C ST	Duplex	P22-04839	2 to 4	R	12/21/2022							2	2	2		No	No	No	Pending	
	46711613	760 C ST	ADU - Garage Conversion	B22-15186	ADU	R	10/7/2022							1	1	1		No	No	No	Pending	
	46716409	918 A ST	ADU - Garage Conversion and Addition	P22-03540	ADU	R	9/13/2022							1	1	1		No	No	No	Approved	
46828101	46828101	959 FULTON ST	Multi-Family/Retail Mixed Use Conversion of HP#124	B22-18866	5+	R	12/22/2022							107	107	107		No	No	No	Pending	P22-04417 submitted 11/15/2022
47015133	47015133	907 S CEDAR AVE	Custom SFR	B22-18570	SFD	O	12/16/2022							1	1	1		No	No	No	Pending	P22-04787 submitted 12/16/2022
	47028303	4128 E LIBERTY AVE	ADU - Detached Garage Conversion	B22-18741	ADU	R	12/20/2022							1	1	1		No	No	No	Pending	P22-04639 submitted 12/05/2022
	47110201	1606 S THIRD ST	Custom SFR	P22-04373	SFD	O	11/10/2022							1	1	1		No	No	No	Approved	
	47112120	3643 E ORLEANS AVE	Custom SFR	B22-18573	SFD	O	12/16/2022							1	1	1		No	No	No	Pending	P22-04788 submitted 12/16/2022
47125305	47125305	2038 S HAZELWOOD BLVD	Custom SFR & ADU	B22-18835	2 to 4	O	12/21/2022							2	2	2		No	No	No	Pending	
	47126304	1961 S FIFTH ST	New Custom SFR	B22-05136	SFD	O	4/15/2022							1	1	1		No	No	No	Approved	P22-00737 submitted 02/28/2022
	47216201	717 S ADLER AVE	MFR - 8 units	P22-02697	5+	R	7/15/2022							8	8	8		No	No	No	Pending	
	47312109S	1816 S CAESAR AVE	Custom SFR	B22-05804	SFD	O	4/28/2022							1	1	1		No	No	No	Approved	P22-00976 submitted 03/17/2022
47712306	47712306	64 E ATCHISON ST	Custom SFR	B22-18913	SFD	O	12/22/2022							1	1	1		No	No	No	Approved	P22-02878 submitted 07/31/2022
	47713106	325 W LORENA AVE	Custom SFR	B22-06927	SFD	O	5/18/2022							1	1	1		No	No	No	Approved	P22-00778 submitted 03/02/2022
47714418T	47714531T	84 E GEARY ST	Custom SFR (11 units) - Self Help Enterprises	P22-00671	SFD	O	2/22/2022			11					11	11		No	Yes	Yes	Approved	Eliminate required power underground and relocation of 3 power poles.
	47716201T	2304 S WALNUT AVE	Custom SFR (6 units) - Self Help Enterprises	P22-00670	5+	O	2/22/2022			6					6	6		No	Yes	Yes	Approved	1) Reduce trail from 36 to 14-foot wide; 2) Mitigate setback to 8-foot landscape area and 6-foot sidewalk; and 3) Eliminate required power underground and relocation of 3 power poles.
47809513	47809513	0 # NONE ASSIGNED 3370	Custom SFR	B22-18578	SFD	O	12/16/2022							1	1	1		No	No	No	Pending	P22-04789 submitted 12/16/2022
	47815326	2255 S ROSE AVE	Custom SFR - replace burned down unit	B22-18328	SFD	O	12/12/2022							1	1	1		No	No	No	Approved	P22-02918 submitted 08/02/2022
	47819223	2309 S POPPY AVE	Custom SFR	P22-00066	SFD	O	1/6/2022							1	1	1		No	No	No	Approved	
	47819301	2305 S HOLLY AVE	ADU - Garage Conversion	P22-02687	ADU	R	7/15/2022							1	1	1		No	No	No	Approved	
	47825312	2390 S GENEVA AVE	Custom SFR	B22-15019	SFD	O	10/5/2022							1	1	1		No	No	No	Pending	
47825313	47825313	2392 S GENEVA AVE	Custom SFR	P22-03917	SFD	O	10/6/2022							1	1	1		No	No	No	Approved	
	47831125	2396 S CLARA AVE	Custom ADU - Detached	B22-04463	ADU	R	4/5/2022							1	1	1		No	No	No	Approved	P21-06092 submitted 01/19/2022
	47902039	2410 S ELM AVE	MFR - Elm Avenue Living Complex - increase units from 140 to 190	P22-02848	5+	R	7/28/2022							190	190	190		No	No	No	Pending	
	47909419	2409 S LOTUS AVE	ADU - Garage conversion	B22-06519	ADU	O	5/11/2022							1	1	1		No	No	No	Pending	
	47915108	412 E GROVE AVE	Custom SFR - previously demoed	B22-13474	SFD	O	9/9/2022							1	1	1		No	No	No	Approved	P22-03532 submitted 09/13/2022
	47917408	2530 S LILY AVE	ADU - Detached	P22-04657	ADU	R	12/6/2022							1	1	1		No	No	No	Pending	
	47923211	1044 E DRUMMOND AVE	Custom ADU - Detached	B22-19251	ADU	O	12/30/2022							1	1	1		No	No	No	Approved	P22-00031 submitted 01/04/2022
	47926206	2689 S IVY AVE	Custom ADU - Detached	B22-03528	ADU	R	3/18/2022							1	1	1		No	No	No	Approved	P21-05964 submitted 01/06/2022
	48024308	4461 E EUGENIA AVE	ADU - Garage Conversion	B22-04550	ADU	O	4/5/2022							1	1	1		No	No	No	Approved	P22-00047 submitted 01/05/2022
	48711221	2641 S NINTH ST	SFR with detached ADU	P22-02609	2 to 4	R	7/9/2022							2	2	2		No	No	No	Pending	
48712401	48712401	4120 E CALWA AVE	Custom SFR and ADU	P22-02322	2 to 4	O	6/15/2022							2	2	2		No	No	No	Pending	
	49612210	3216 N EZIE AVE	ADU - Detached	B22-10566	ADU	R	7/19/2022							1	1	1		No	No	No	Pending	
	50002016S	8045 N RIVERS EDGE RD	ADU - Garage Conversion	B22-04080	ADU	O	3/29/2022							1	1	1		No	No	No	Approved	P22-01183 submitted 03/30/2022
50232015	50232015	4748 W ALLUVIAL AVE	Custom SFR	B22-09035	SFD	O	6/23/2022							1	1	1		No	No	No	Pending	
	50310313S	5926 W MINARETS AVE	Custom ADU - Detached	B22-08145	ADU	O	6/8/2022							1	1	1		No	No	No	Approved	P22-00405 submitted 2/9/2022
	50412105S	7060 N VAN BUREN AVE	Custom SFR - demolish existing home	P22-02473	SFD	O	6/27/2022							1	1	1		No	No	No	Approved	
	50615101	5698 W MESA AVE	Custom SFR	P22-04340	SFD	O	11/8/2022							1	1	1		No	No	No	Approved	
	50615102	5688 W MESA AVE	Custom SFR	P22-02990	SFD	O	8/8/2022							1	1	1		No	No	No	Approved	
50922001S	50922001S	5463 N GATES AVE	Custom Duplex	B22-19150	2 to 4	R	12/29/2022							2	2	2		No	No	No	Pending	P22-04905 submitted 12/29/2022

Table A
Housing Development Applications Submitted

Project Identifier					Unit Types		Date Application Submitted	Proposed Units - Affordability by Household Incomes								Total Approved Units by Project	Total Disapproved Units by Project	Streamlining	Density Bonus Law Applications		Application Status	Notes
1					2	3	4	5							6	7	8	9	10		11	12
Prior APN+	Current APN	Street Address	Project Name+	Local Jurisdiction Tracking ID+	Unit Category (SFA,SFD,2 to 4,5+,ADU,MH)	Tenure R=Renter O=Owner	Date Application Submitted+ (see instructions)	Very Low-Income Deed Restricted	Very Low-Income Non Deed Restricted	Low-Income Deed Restricted	Low-Income Non Deed Restricted	Moderate-Income Deed Restricted	Moderate-Income Non Deed Restricted	Above Moderate-Income	Total PROPOSED Units by Project	Total APPROVED Units by project	Total DISAPPROVED Units by Project	Was APPLICATION SUBMITTED Pursuant to GC 65913.4(b)? (SB 35 Streamlining)	Did the housing development application seek incentives or concessions pursuant to Government Code section 65915?	Were incentives or concessions reqested pursuant to Government Code section 65915 approved?	Please indicate the status of the application.	Notes+
40551012S	40551012S	7512 N HIGHGROVE LN	Custom SFR	B22-12547	SFD	O	8/25/2022							1	1	1		No	No	No	Pending	P22-04542 submitted 11/29/2022
	31620408	2426 S JUDY AVE	ADU	B22-17371	ADU	R	11/21/2022							1	1	1		No	No	No	Pending	
	40367001	2535 E MUNCIE AVE	ADU - Garage Conversion	P22-02573	ADU	R	7/6/2022							1	1	1		No	No	No	Pending	
	56816051	9365 N GARDEN AVE	ADU - Garage Conversion	B22-03610	ADU	R	3/21/2022							1	1	1		No	No	No	Approved	P22-01190 submitted 03/31/2022
	40805009	104 E SIERRA AVE SPC 27	Mobile Home in existing mobile home park	MH22-00104	MH	R	7/11/2022							1	1	1		No	No	No	Pending	
	42801028	1898 E GETTYSBURG AVE SPC 106	Mobile Home in existing mobile home park	MH22-00038	MH	R	1/6/2022							1	1	1		No	No	No	Approved	
	42801028	1898 E GETTYSBURG AVE SPC 110	Mobile Home in existing mobile home park	MH22-00053	MH	R	3/29/2022							1	1	1		No	No	No	Approved	
	42801028	1898 E GETTYSBURG AVE SPC 111	Mobile Home in existing mobile home park	MH22-00039	MH	R	1/6/2022							1	1	1		No	No	No	Approved	
	42801028	1898 E GETTYSBURG AVE SPC 137	Mobile Home in existing mobile home park	MH22-00042	MH	R	2/18/2022							1	1	1		No	No	No	Approved	
	42801028	1898 E GETTYSBURG AVE SPC 138	Mobile Home in existing mobile home park	MH22-00043	MH	R	2/18/2022							1	1	1		No	No	No	Approved	
	42801028	1898 E GETTYSBURG AVE SPC 148	Mobile Home in existing mobile home park	MH22-00062	MH	R	4/20/2022							1	1	1		No	No	No	Approved	
	42801028	1898 E GETTYSBURG AVE SPC 168	Mobile Home in existing mobile home park	MH22-00063	MH	R	4/20/2022							1	1	1		No	No	No	Approved	
	44902012	2740 W OLIVE AVE SPC 105	Mobile Home in existing mobile home park	MH22-00100	MH	R	7/5/2022							1	1	1		No	No	No	Approved	
	50642053S	4722 W SIERRA AVE	Micro Home Addition to Existing SFR	P22-02576	ADU	R	7/7/2022							1	1	1		No	No	No	Pending	
	43718120	1901 E SHIELDS AVE STE 180	One Fresno at Manchester Center - conversion of mall complex into MFR use	B22-15168	5+	R	10/7/2022							221	221	221		No	No	No	Pending	P22-04030 submitted 10/17/2022
50234301S	50234301S	7710 N DANTE AVE	Custom SFR	B22-18492	SFD	O	12/15/2022							1	1	1		No	No	No	Pending	P22-04043 submitted 10/17/2022
50647048S	50647048S	6338 N CECELIA AVE S/A	Madelyn Court Apartments - BUILDING B1	B22-03552	5+	R	3/20/2022							8	8	8		No	No	No	Approved	
50647048S	50647048S	6338 N CECELIA AVE S/A	Madelyn Court Apartments - BUILDING A2	B22-03553	5+	R	3/20/2022							8	8	8		No	No	No	Approved	
50647048S	50647048S	6338 N CECELIA AVE S/A	Madelyn Court Apartments - BUILDING B2	B22-03554	5+	R	3/20/2022							8	8	8		No	No	No	Approved	
50647048S	50647048S	6338 N CECELIA AVE S/A	Madelyn Court Apartments - BUILDING A3	B22-03555	5+	R	3/20/2022							8	8	8		No	No	No	Approved	
50647048S	50647048S	6338 N CECELIA AVE S/A	Madelyn Court Apartments - BUILDING C	B22-03556	5+	R	3/20/2022							8	8	8		No	No	No	Approved	
50647048S	50647048S	6338 N CECELIA AVE S/A	Madelyn Court Apartments - BUILDING A1	B22-03033	5+	R	3/9/2022							8	8	8		No	No	No	Approved	
57724402S	57724402S	1051 E TURNBERRY AVE	Custom SFR	B22-17885	SFD	O	12/1/2022							1	1	1		No	No	No	Approved	P22-03109 submitted 08/15/2022
57724310S	57724310S	1102 E TURNBERRY AVE	Custom SFR	B22-06445	SFD	O	5/11/2022							1	1	1		No	No	No	Approved	P22-00956 submitted 03/16/2022
	31257415S	4372 W VASSAR AVE	Custom SFR	B22-00949	SFD	O	1/24/2022							1	1	1		No	No	No	Approved	
	31257416S	4384 W VASSAR AVE	Custom SFR	B22-00948	SFD	O	1/24/2022							1	1	1		No	No	No	Approved	
	31257417S	4396 W VASSAR AVE	Custom SFR	B22-00946	SFD	O	1/24/2022							1	1	1		No	No	No	Approved	
	47319317S	5346 E DWIGHT WAY	ADU - Detached AS Built	B22-19242	ADU	O	12/30/2022							2	2	2		No	No	No	Pending	
47309403	47309403	5366 E TOWNSEND AVE	Custom SFR	P22-00584	SFD	O	2/15/2022							1	1	1		No	No	No	Approved	
43016121	43016121	4561 N ARCHIE AVE BLDG 101+	Custom Duplex	B22-19141	2 to 4	R	12/29/2022							2	2	2		No	No	No	Pending	
	50521211	5719 N BRENT AVE	Custom SFR	B22-16953	SFD	O	11/10/2022							1	1	1		No	No	No	Pending	
	31061506	6980 E SIMPSON AVE	ADU - Detached (Clovis Pre-Approved Plan)	P22-00994	ADU	O	3/18/2022							1	1	1		No	No	No	Pending	
42628103	42628103	4235 N DELNO AVE	Custom SFR	P22-04904	SFD	O	12/29/2022							1	1	1		No	No	No	Pending	
57915019S	57915019S	11363 N SANDHAVEN AVE	Custom Home - Mata Residence	B22-03002	SFD	O	3/8/2022							1	1	1		No	No	No	Approved	
48137501S	48137501S	2286 S MINNEWAWA AVE	Custom SFR	B22-07033	SFD	O	5/20/2022							1	1	1		No	No	No	Approved	
51203082	51203108	4879 N BRYAN AVE S/A	MFR/MX Majestic Palms Apartments - 114 units	P22-03852	5+	R	10/4/2022							114	114	114		No	No	No	Pending	
47719207S	47719207S	2515 S THORNE AVE	Duplex with ADU above	P22-03570	2 to 4	R	9/15/2022							3	3	3		No	No	No	Pending	
	50411420	7015 N WEBER AVE	Custom SFR	B22-01553	SFD	O	2/7/2022							1	1	1		No	No	No	Approved	
50020028S	50020028S	3311 W FIR AVE	Lincoln Park Apartments BLD 3B	B22-19167	5+	R	12/29/2022							12	12	12		No	No	No	Pending	
50020028S	50020028S	3311 W FIR AVE	Lincoln Park Apartments - BLD 2B	B22-19099	5+	R	12/28/2022							12	12	12		No	No	No	Pending	
50020028S	50020028S	3311 W FIR AVE	Lincoln Park Apartments BLD 4C	B22-19168	5+	R	12/29/2022							18	18	18		No	No	No	Pending	
50020028S	50020028S	3311 W FIR AVE	Lincoln Park Apartments BLD 5D	B22-19169	5+	R	12/29/2022							40	40	40		No	No	No	Pending	
57927002S	57927002S	11215 N GLASGOW DR	Custom SFR	B22-16390	SFD	O	10/31/2022							1	1	1		No	No	No	Approved	P22-04304 submitted 11/04/2022
57927005S	57927005S	2185 E ABERDEEN WAY	Granville Homes Standard plan-tract 5273, Lot 5	B22-01185	SFD	O	1/28/2022							1	1	1		No	No	No	Approved	P21-06296 submitted 1/26/2022
57927010S	57927010S	2192 E STRATHSPEY WAY	Granville Homes Residence 6 21-Temp-008	B22-04929	SFD	O	4/12/2022							1	1	1		No	No	No	Approved	
57926006S	57926006S	11289 N GLASGOW DR	Custom SFR	B22-18544	SFD	O	12/15/2022							1	1	1		No	No	No	Pending	P22-04572 submitted 11/30/2022
57927008S	57927008S	11224 N GLASGOW DR	Custom SFR	B22-16306	SFD	O	10/28/2022							1	1	1		No	No	No	Approved	P22-04236 submitted 11/01/2022
46614207	46614207	1510 VAN NESS AVE S/A	Fresno Uptown Apts Bldg 2 - Mixed Use w/8 Units	B22-02292	5+	R	2/23/2022							8	8	8		No	No	No	Approved	
46614207	46614207	1510 VAN NESS AVE S/A	Fresno Uptown Apts Bldg 3 - 20 Units	B22-02293	5+	R	2/23/2022							20	20	20		No	No	No	Approved	
46614207	46614207	1510 VAN NESS AVE S/A	Fresno Uptown Apts Bldg 5 - 20 Units	B22-02295	5+	R	2/23/2022							20	20	20		No	No	No	Approved	
	47249206	1008 S DE SANTE AVE	ADU - Attached Garage Conversion	B22-14577	ADU	R	9/28/2022							1	1	1		No	No	No	Approved	P22-03782 submitted 09/28/2022
51207019	51217601	6466 W NORTHDALE AVE	Wathen Castanos Plan 3243 20-Temp-081 - Lot 099 Tract 6056	B22-10995	SFD	O	7/27/2022							1	1	1		No	No	No	Approved	
51207019	51217602	6454 W NORTHDALE AVE	Wathen Castanos Plan 2371 / 2677 21-Temp-070 - Lot 100 Tract 6056	B22-15499	SFD	O	10/14/2022							1	1	1		No	No	No	Approved	
51207019	51217603	6442 W NORTHDALE AVE	Wathen Castanos Plan 3243 Lot 101 Tract 6056	B22-10996	SFD	O	7/27/2022							1	1	1		No	No	No	Approved	
51207019	51217604	6430 W NORTHDALE AVE	Wathen Castanos Plan 2495 20-Temp-139 - Lot 102 Tract 6056	B22-11000	SFD	O	7/27/2022							1	1	1		No	No	No	Approved	
51207019	51217605	6418 W NORTHDALE AVE	Wathen Castanos Plan 3243 - 20-Temp-081	B22-08356	SFD	O	6/13/2022							1	1	1		No	No	No	Approved	
51207019	51217606	6406 W NORTHDALE AVE	Wathen Castanos Plan 2664 - 20-Temp-141	B22-08358	SFD	O	6/13/2022							1	1	1		No	No	No	Approved	
51207019	51217607	6394 W NORTHDALE AVE	Wathen Castanos Plan 2664 - 20-Temp-141	B22-08359	SFD	O	6/13/2022							1	1	1		No	No	No	Approved	
51207019	51217608	6382 W NORTHDALE AVE	Wathen Castanos Plan 3243 - 20-Temp-081	B22-08357	SFD	O	6/13/2022							1	1	1		No	No	No	Approved	
51207001	51217615	4381 N BRENT AVE	Wathen Castanos Plan 2371 / 2677 Lot 113 Tract 6056	B22-18697	SFD	O	12/19/2022							1	1	1		No	No	No	Approved	
51207001	51217616	4382 N CASEY AVE	Wathen Castanos Plan 2400 20-Temp-138 - Lot 114 Tract 6056	B22-13984	SFD	O	9/19/2022							1	1	1		No	No	No	Approved	
51207001	51217617	4368 N CASEY AVE	Wathen Castanos Plan 3243 20-Temp-081 - Lot 115 Tract 6056	B22-15600	SFD	O	10/17/2022							1	1	1		No	No	No	Approved	
51207019	51217618	4354 N CASEY AVE	Wathen Castanos Plan 2371 / 2677 21-Temp-070 - Lot 116 Tract 6056	B22-15500	SFD	O	10/14/2022							1	1	1		No	No	No	Approved	
57907407S	57938202S	1955 E PIN HIGH DR	Gary McDonald Homes 1942 SF 3 Car Garage	B22-05605	SFD	O	4/20/2022							1	1	1		No	No	No	Approved	
57907407S	57938203S	1967 E PIN HIGH DR	Gary McDonald Homes 1942 SF 3 Car Garage	B22-05606	SFD	O	4/20/2022							1	1	1		No	No	No	Approved	
50412216S	50412216S	6990 N VAN BUREN AVE APT 101	Townhomes - Bldgs A & B (5 units)	B22-01293	5+	O	2/1/2022							1	1	1		No	No	No	Pending	
	40450029	2806 E ALLUVIAL AVE	15 New Buildings, 28 Units Total	B22-18089	2 to 4	R	12/7/2022							2	2	2		No	No	No	Pending	
	57937003S	2458 E COPPER RIDGE DR	Custom SFR	B22-09874	SFD	O	7/11/2022							1	1	1		No	No	No	Approved	P22-01475 submitted 04/19/2022
31310122	31392005	150 N SALMA AVE BLDG 101+	Brandhaven Apartments with attached Community Center- South Building. 180 Unit Senior Apartment project which consists of a two-three story wings connected to a central one story community center.	B22-09258	5+	R	6/27/2022	3		8				169	180	180		No	No	No	Pending	
31304050	31393145	6734 E WOODWARD AVE	ADU - Detached	B22-17650	ADU	R	11/29/2022							1	1	1		No	No	No	Approved	P22-04816 submitted 12/19/2022
	51221120	4621 N CASEY AVE	Benchmark Plan 2753 20-Temp-094	B22-01543	SFD	O	2/7/2022							1	1	1		No	No	No	Approved	
57907401S	57942003S	1530 E VIA LUPINO DR	Granville Homes Plan Canvas 6 Plus 20-Temp-309	B22-01509	SFD	O	2/7/2022							1	1	1		No	No	No	Approved	

Table A
Housing Development Applications Submitted

Project Identifier					Unit Types		Date Application Submitted	Proposed Units - Affordability by Household Incomes								Total Approved Units by Project	Total Disapproved Units by Project	Streamlining	Density Bonus Law Applications		Application Status	Notes
1					2	3	4	5							6	7	8	9	10		11	12
Prior APN+	Current APN	Street Address	Project Name+	Local Jurisdiction Tracking ID+	Unit Category (SFA,SFD,2 to 4,5+,ADU,MH)	Tenure R=Renter O=Owner	Date Application Submitted+ (see instructions)	Very Low-Income Deed Restricted	Very Low-Income Non Deed Restricted	Low-Income Deed Restricted	Low-Income Non Deed Restricted	Moderate-Income Deed Restricted	Moderate-Income Non Deed Restricted	Above Moderate-Income	Total PROPOSED Units by Project	Total APPROVED Units by project	Total DISAPPROVED Units by Project	Was APPLICATION SUBMITTED Pursuant to GC 65913.4(b)? (SB 35 Streamlining)	Did the housing development application seek incentives or concessions pursuant to Government Code section 65915?	Were incentives or concessions reqested pursuant to Government Code section 65915 approved?	Please indicate the status of the application.	Notes+
57907401S	57942004S	1518 E VIA LUPINO DR	Granville Homes Plan Canvas 6 Plus 20-Temp-309	B22-01508	SFD	O	2/7/2022							1	1	1		No	No	No	Approved	
57907401S	57942006S	1521 E VIA LUPINO DR	Granville Homes Plan Canvas 9+ 21-Temp-038	B22-01511	SFD	O	2/7/2022							1	1	1		No	No	No	Approved	
57907401S	57942026S	11551 N VIA CAMPAGNA DR	Granville Homes Plan Canvas 6 Plus 20-Temp-309	B22-04792	SFD	O	4/11/2022							1	1	1		No	No	No	Approved	
57907401S	57942027S	11557 N VIA CAMPAGNA DR	Granville Homes Plan Canvas 6 20-Temp-131	B22-05228	SFD	O	4/19/2022							1	1	1		No	No	No	Approved	
57907401S	57942028S	11563 N VIA CAMPAGNA DR	Granville Homes Plan Canvas 6 Plus 20-Temp-309	B22-05229	SFD	O	4/19/2022							1	1	1		No	No	No	Approved	
57907401S	57942029S	11569 N VIA CAMPAGNA DR	Granville Homes Plan Canvas 11 20-Temp-134	B22-05526	SFD	O	4/25/2022							1	1	1		No	No	No	Approved	
57907401S	57942030S	11575 N VIA CAMPAGNA DR	Granville Homes Plan Canvas 20-Temp-133	B22-05231	SFD	O	4/19/2022							1	1	1		No	No	No	Approved	
57907401S	57942031S	11568 N VIA CAMPAGNA DR	Granville Homes Plan Canvas 6 Plus 20-Temp-309	B22-05232	SFD	O	4/19/2022							1	1	1		No	No	No	Approved	
57907401S	57942032S	11544 N VIA CAMPAGNA DR	Granville Homes Plan Canvas 6 Plus 20-Temp-309	B22-02901	SFD	O	3/7/2022							1	1	1		No	No	No	Approved	
57907401S	57942033S	11536 N VIA CAMPAGNA DR	Granville Homes Plan Canvas 6 Plus 20-Temp-309	B22-03280	SFD	O	3/15/2022							1	1	1		No	No	No	Approved	
57907401S	57942034S	11528 N VIA CAMPAGNA DR	Granville Homes Plan Canvas 6 Plus 20-Temp-309	B22-03281	SFD	O	3/15/2022							1	1	1		No	No	No	Approved	
57907401S	57942035S	11520 N VIA CAMPAGNA DR	Granville Homes Plan Canvas 6 Plus 20-Temp-309	B22-02902	SFD	O	3/7/2022							1	1	1		No	No	No	Approved	
	57419102	2079 N VAHE AVE	K B Homes Plan Seville 150.1996 20-Temp-277	B22-07881	SFD	O	6/3/2022							1	1	1		No	No	No	Approved	
57907428S	57943001S	2505 E VIA CESENA DR	Granville Homes Plan Avery 20-Temp-106	B22-00979	SFD	O	1/25/2022							1	1	1		No	No	No	Approved	
57907468S	57943014S	11086 N VIA PAVENA DR	Granville Homes Plan Bella+ 21-Temp-030	B22-00593	SFD	O	1/14/2022							1	1	1		No	No	No	Approved	
57907468S	57944001S	2662 E VIA SOFIA DR	Granville Homes Plan Benton 20-Temp-242	B22-00583	SFD	O	1/14/2022							1	1	1		No	No	No	Approved	
57907428S	57944011S	2542 E VIA SOFIA DR	Granville Homes Plan Benton 20-Temp-242	B22-00982	SFD	O	1/25/2022							1	1	1		No	No	No	Approved	
57907428S	57944012S	2530 E VIA SOFIA DR	Granville Homes Plan Parker 20-Temp-115	B22-00985	SFD	O	1/25/2022							1	1	1		No	No	No	Approved	
57907428S	57944013S	2518 E VIA SOFIA DR	Granville Homes Plan Benton 20-Temp-242	B22-00584	SFD	O	1/14/2022							1	1	1		No	No	No	Approved	
57907428S	57944014S	2506 E VIA SOFIA DR	Granville Homes Plan Benton 20-Temp-242	B22-00587	SFD	O	1/14/2022							1	1	1		No	No	No	Approved	
57907429S	57944027S	11111 N VIA ROMAGNA DR	Granville Homes Plan Avery 20-Temp-106	B22-00987	SFD	O	1/25/2022							1	1	1		No	No	No	Approved	
57907429S	57944029S	11094 N VIA ROMAGNA DR	Granville Homes Plan Zoie 20-Temp-112	B22-00996	SFD	O	1/25/2022							1	1	1		No	No	No	Approved	
	57418102	2269 N MCARTHUR AVE	Woodside Homes Plan #4 (60X105) 20-Temp-156	B22-02707	SFD	O	3/2/2022							1	1	1		No	No	No	Approved	
	57418103	2281 N MCARTHUR AVE	Woodside Homes Plan #4 (60X105) 20-Temp-156	B22-01737	SFD	O	2/10/2022							1	1	1		No	No	No	Approved	
	57418104	2293 N MCARTHUR AVE	Woodside Homes Plan #3 (60X105) 20-Temp-155	B22-02722	SFD	O	3/3/2022							1	1	1		No	No	No	Approved	
	57418105	2305 N MCARTHUR AVE	Woodside Homes Plan #4 (60X105) 20-Temp-156	B22-01735	SFD	O	2/10/2022							1	1	1		No	No	No	Approved	
	57418106	2317 N MCARTHUR AVE	Woodside Homes Plan #3 (60X105) 20-Temp-155	B22-00406	SFD	O	1/11/2022							1	1	1		No	No	No	Approved	
	57418107	2329 N MCARTHUR AVE	Woodside Homes Plan #4 (60X105) 20-Temp-156	B22-00161	SFD	O	1/6/2022							1	1	1		No	No	No	Approved	
	57418203	6046 E BERKELEY AVE	Woodside Homes Plan #1 (60X105) 20-Temp-153	B22-01739	SFD	O	2/10/2022							1	1	1		No	No	No	Approved	
	57418301	2254 N MCARTHUR AVE	Woodside Homes Plan #4 (60X105) 20-Temp-156	B22-08364	SFD	O	6/13/2022							1	1	1		No	No	No	Approved	
	57418305	2302 N MCARTHUR AVE	Woodside Homes Plan #3 (60X105) 20-Temp-155	B22-00163	SFD	O	1/6/2022							1	1	1		No	No	No	Approved	
	57417109	2471 N MILLARD AVE	Woodside Homes Plan #1 (45X95) 20-Temp-148	B22-00168	SFD	O	1/6/2022							1	1	1		No	No	No	Approved	
	57417110	2483 N MILLARD AVE	Woodside Homes Plan #4 (45X95) 20-Temp-151	B22-00165	SFD	O	1/6/2022							1	1	1		No	No	No	Approved	
	57417111	6134 E ADENA AVE	Woodside Homes Plan #5 (45X95) 20-Temp-152	B22-00572	SFD	O	1/14/2022							1	1	1		No	No	No	Approved	
	57417112	6146 E ADENA AVE	Woodside Homes Plan #2 (45X95) 20-Temp-149	B22-00411	SFD	O	1/11/2022							1	1	1		No	No	No	Approved	
	57417113	6158 E ADENA AVE	Woodside Homes Plan #2 (45X95) 20-Temp-149	B22-00930	SFD	O	1/24/2022							1	1	1		No	No	No	Approved	
	57417114	6170 E ADENA AVE	Woodside Homes Plan #5 (45X95) 20-Temp-152	B22-01741	SFD	O	2/10/2022							1	1	1		No	No	No	Approved	
	57417115	6182 E ADENA AVE	Woodside Homes Plan #2 (45X95) 20-Temp-149	B22-02016	SFD	O	2/16/2022							1	1	1		No	No	No	Approved	
	57417116	6194 E ADENA AVE	Woodside Homes Plan #2 (45X95) 20-Temp-149	B22-07454	SFD	O	5/27/2022							1	1	1		No	No	No	Approved	
	57417201	6247 E ADENA AVE	Woodside Homes Plan #5 (45X95) 20-Temp-152	B22-02705	SFD	O	3/2/2022							1	1	1		No	No	No	Approved	
	57417202	6235 E ADENA AVE	Woodside Homes Plan #1 (45X95) 20-Temp-148	B22-02703	SFD	O	3/2/2022							1	1	1		No	No	No	Approved	
	57417203	6223 E ADENA AVE	Woodside Homes Plan #4 (45X95) 20-Temp-151	B22-02702	SFD	O	3/2/2022							1	1	1		No	No	No	Approved	
	57417204	6211 E ADENA AVE	Woodside Homes Plan #2 (45X95) 20-Temp-149	B22-02167	SFD	O	2/18/2022							1	1	1		No	No	No	Approved	
	57417205	6199 E ADENA AVE	Woodside Homes Plan #2 (45X95) 20-Temp-149	B22-02168	SFD	O	2/18/2022							1	1	1		No	No	No	Approved	
	57417206	6187 E ADENA AVE	Woodside Homes Plan #1 (45X95) 20-Temp-148	B22-02165	SFD	O	2/18/2022							1	1	1		No	No	No	Approved	
	57417207	6175 E ADENA AVE	Woodside Homes Plan #2 (45X95) 20-Temp-149	B22-00410	SFD	O	1/11/2022							1	1	1		No	No	No	Approved	
	57417208	6163 E ADENA AVE	Woodside Homes Plan #5 (45X95) 20-Temp-152	B22-00160	SFD	O	1/6/2022							1	1	1		No	No	No	Approved	
	57417209	6151 E ADENA AVE	Woodside Homes Plan #2 (45X95) 20-Temp-149	B22-00164	SFD	O	1/6/2022							1	1	1		No	No	No	Approved	
	57802013	10047 N CHESTNUT AVE S/A	Los Pueblos Apartments - 48 units	P22-03749	S+	R	9/27/2022							48	48	48		No	No	No	Pending	
57907407S	57945009S	11785 N CHAMPIONS DR	McDonald Homes Plan 2676 21-Temp-005	B22-02698	SFD	O	3/2/2022							1	1	1		No	No	No	Approved	
57907407S	57945010S	11793 N CHAMPIONS DR	Gary McDonald Homes Plan 2584 20-Temp-251	B22-06956	SFD	O	5/18/2022							1	1	1		No	No	No	Approved	
57907407S	57945023S	11702 N LINKS DR	McDonald Homes Plan 3082 2-Car 21-Temp-031	B22-08443	SFD	O	6/14/2022							1	1	1		No	No	No	Approved	
57907407S	57945032S	11739 N TURF DR	McDonald Homes Plan 2676 21-Temp-005	B22-06700	SFD	O	5/16/2022							1	1	1		No	No	No	Approved	
50613008S	50613037S	6194 N DANTE AVE	MFR NEW 52 unit multi-family residential development	B22-18060	S+	R	12/6/2022							52	52	52		No	No	No	Pending	
	50539226	5112 N MARUYAMA AVE	Lennar Homes Plan Olive (7512) 20-Temp-212	B22-02634	SFD	O	3/1/2022							1	1	1		No	No	No	Approved	
	50539227	5120 N MARUYAMA AVE	Lennar Homes Plan Dewberry (7514) 20-Temp-213	B22-02635	SFD	O	3/1/2022							1	1	1		No	No	No	Approved	
	50539228	5128 N MARUYAMA AVE	Lennar Homes Plan Plum (7511) 20-Temp-211	B22-02078	SFD	O	2/17/2022							1	1	1		No	No	No	Approved	
	50539229	5136 N MARUYAMA AVE	Lennar Homes Plan Persimmon (7515) 20-Temp-214	B22-02904	SFD	O	3/7/2022							1	1	1		No	No	No	Approved	
	58202001	6571 E HAMMOND AVE	Wilson Homes Plan 1622 20-Temp-195	B22-02413	SFD	O	2/24/2022							1	1	1		No	No	No	Approved	
	58202043	1511 N FILBERT AVE	Wilson Homes Plan 2710 20-Temp-217	B22-02402	SFD	O	2/24/2022							1	1	1		No	No	No	Approved	
	58202049	6526 E HAMMOND AVE	Wilson Homes Plan 1212 21-Temp-025	B22-09891	SFD	O	7/11/2022							1	1	1		No	No	No	Approved	
	40302208	8605 N JOHN ALBERT AVE	Custom SFR	P22-03400	SFD	O	9/1/2022							1	1	1		No	No	No	Approved	
	40302208	8602 N JOHN ALBERT AVE	Custom SFR	B22-03547	SFD	O	3/20/2022							1	1	1		No	No	No	Approved	P22-03432 submitted 4/28/2022
57922026S	57922051S	2157 E LAS PALMAS DR	McDonald Homes Plan 1905 20-Temp-191	B22-06241	SFD	O	5/6/2022							1	1	1		No	No	No	Approved	
57922026S	57922051S	2145 E LAS PALMAS DR	McDonald Homes Plan 2134 20-Temp-192	B22-06242	SFD	O	5/6/2022							1	1	1		No	No	No	Approved	
57922026S	57922051S	11078 N VIA HERMOSA WAY	McDonald Homes Plan 1905 20-Temp-191	B22-03259	SFD	O	3/14/2022							1	1	1		No	No	No	Approved	
57922026S	57922051S	11071 N VIA HERMOSA WAY	McDonald Homes Plan 1905 20-Temp-191	B22-03260	SFD	O	3/14/2022							1	1	1		No	No	No	Approved	
51207060	51223120	4232 N VAUGHAN AVE	Wathen Castanos Plan 2664 - 20-Temp-141	B22-06736	SFD	O	5/16/2022							1	1	1		No	No	No	Approved	
51207039	51223121	4244 N VAUGHAN AVE	Wathen Castanos Plan 3243 - 20-Temp-081	B22-05472	SFD	O	4/22/2022							1	1	1		No	No	No	Approved	
51207039	51223122	4256 N VAUGHAN AVE	Wathen Castanos Plan 3243 - 20-Temp-081	B22-05473	SFD	O	4/22/2022							1	1	1		No	No	No	Approved	
51207039	51223123	4268 N VAUGHAN AVE	Wathen Castanos Plan 2765 - 20-Temp-083	B22-05210	SFD	O	4/18/2022							1	1	1		No	No	No	Approved	
51207039	51223124	4280 N VAUGHAN AVE	Wathen Castanos Plan 3243 - 20-Temp-081	B22-05312	SFD	O	4/20/2022							1	1	1		No	No	No	Approved	
51207039	51223125	4292 N VAUGHAN AVE	Wathen Castanos Plan 3243 - 20-Temp-081	B22-03481	SFD	O	3/18/2022							1	1	1		No	No	No	Approved	
51207039	51223126	4318 N VAUGHAN AVE	Wathen Castanos Plan 3243 - 20-Temp-081	B22-03482	SFD	O	3/18/2022							1	1	1		No	No	No	Approved	
51207039	51223127	4330 N VAUGHAN AVE	Wathen Castanos Plan 2765 - 20-Temp-083	B22-02470	SFD	O	2/25/2022							1	1	1		No	No	No	Approved	

Table A
Housing Development Applications Submitted

Project Identifier					Unit Types		Date Application Submitted	Proposed Units - Affordability by Household Incomes								Total Approved Units by Project	Total Disapproved Units by Project	Streamlining	Density Bonus Law Applications		Application Status	Notes
1					2	3	4	5							6	7	8	9	10		11	12
Prior APN+	Current APN	Street Address	Project Name+	Local Jurisdiction Tracking ID+	Unit Category (SFA,SFD,2 to 4,5+,ADU,MH)	Tenure R=Renter O=Owner	Date Application Submitted+ (see instructions)	Very Low-Income Deed Restricted	Very Low-Income Non Deed Restricted	Low-Income Deed Restricted	Low-Income Non Deed Restricted	Moderate-Income Deed Restricted	Moderate-Income Non Deed Restricted	Above Moderate-Income	Total PROPOSED Units by Project	Total APPROVED Units by project	Total DISAPPROVED Units by Project	Was APPLICATION SUBMITTED Pursuant to GC 65913.4(b)? (SB 35 Streamlining)	Did the housing development application seek incentives or concessions pursuant to Government Code section 65915?	Were incentives or concessions reqested pursuant to Government Code section 65915 approved?	Please indicate the status of the application.	Notes+
51207039	51223128	4342 N VAUGHAN AVE	Wathen Castanos Plan 2765 - 20-Temp-083	B22-02471	SFD	O	2/25/2022							1	1	1		No	No	No	Approved	
51207039	51223129	4354 N VAUGHAN AVE	WCP Developers Plan 2371 / 2677 - 21-Temp-069	B22-01866	SFD	O	2/14/2022							1	1	1		No	No	No	Approved	
51207039	51223130	4366 N VAUGHAN AVE	Wathen Castanos Plan 3243 - 20-Temp-081	B22-01867	SFD	O	2/14/2022							1	1	1		No	No	No	Approved	
51207039	51223131	4378 N VAUGHAN AVE	Wathen Castanos Plan 3243 - 20-Temp-081	B22-00846	SFD	O	1/21/2022							1	1	1		No	No	No	Approved	
51207039	51223132	4390 N VAUGHAN AVE	Wathen Castanos Plan 2664 - 20-Temp-141	B22-00865	SFD	O	1/21/2022							1	1	1		No	No	No	Approved	
51207039	51223133	6152 W INDIANAPOLIS AVE	Wathen Castanos Plan 3243 - 20-Temp-081	B22-00847	SFD	O	1/21/2022							1	1	1		No	No	No	Approved	
	51223134	6168 W INDIANAPOLIS AVE	Wathen Castanos Plan 2664 - 20-Temp-141	B22-00866	SFD	O	1/21/2022							1	1	1		No	No	No	Approved	
51207039	51223135	6180 W INDIANAPOLIS AVE	Wathen Castanos Plan 3243 - 20-Temp-081	B22-00848	SFD	O	1/21/2022							1	1	1		No	No	No	Approved	
	51223606	6171 W INDIANAPOLIS AVE	Wathen Castanos Plan 3058 - 20-Temp-084	B22-00854	SFD	O	1/21/2022							1	1	1		No	No	No	Approved	
	45421160	3916 E HARVEY AVE	Custom SFR	B22-03547	SFD	O	3/20/2022							1	1	1		No	No	No	Approved	
31021038	57422614	6633 E YALE AVE	Benchmark Plan 3040 20-Temp-097	B22-06954	SFD	O	5/18/2022							1	1	1		No	No	No	Approved	
31021038	57422620	6697 E YALE AVE	Benchmark Plan 3040 20-Temp-097	B22-02156	SFD	O	2/18/2022							1	1	1		No	No	No	Approved	
31021038	57422619	6689 E YALE AVE	Benchmark Plan 2033 20-Temp-089	B22-02772	SFD	O	3/3/2022							1	1	1		No	No	No	Approved	
31021038	57422618	6681 E YALE AVE	Benchmark Plan 1697 20-Temp-162	B22-02770	SFD	O	3/3/2022							1	1	1		No	No	No	Approved	
31021038	57422617	6669 E YALE AVE	Benchmark Plan 2033 20-Temp-089	B22-06138	SFD	O	5/4/2022							1	1	1		No	No	No	Approved	
31021038	57422616	6657 E YALE AVE	Benchmark Plan 1697 20-Temp-162	B22-06136	SFD	O	5/4/2022							1	1	1		No	No	No	Approved	
31021038	57422615	6645 E YALE AVE	Benchmark Plan 2790 20-Temp-173	B22-06955	SFD	O	5/18/2022							1	1	1		No	No	No	Approved	
31021038	57421320	6602 E YALE AVE	Benchmark Plan 2790 20-Temp-173	B22-03433	SFD	O	3/17/2022							1	1	1		No	No	No	Approved	
31021038	57421319	6612 E YALE AVE	Benchmark Plan 2217 20-Temp-166	B22-06134	SFD	O	5/4/2022							1	1	1		No	No	No	Approved	
31021038	57421318	6624 E YALE AVE	Benchmark Plan 3040 20-Temp-097	B22-06148	SFD	O	5/4/2022							1	1	1		No	No	No	Approved	
31021038	57421317	6636 E YALE AVE	Benchmark Plan 2790 20-Temp-173	B22-06129	SFD	O	5/4/2022							1	1	1		No	No	No	Approved	
31021038	57421316	6648 E YALE AVE	Benchmark Plan 2217 20-Temp-166	B22-03432	SFD	O	3/17/2022							1	1	1		No	No	No	Approved	
31021038	57421315	6660 E YALE AVE	Benchmark Plan 3040 20-Temp-097	B22-03431	SFD	O	3/17/2022							1	1	1		No	No	No	Approved	
31021038	57421314	6672 E YALE AVE	Benchmark Plan 2790 20-Temp-173	B22-03430	SFD	O	3/17/2022							1	1	1		No	No	No	Approved	
31021038	57421313	6684 E YALE AVE	Benchmark Plan 1697 20-Temp-162	B22-02768	SFD	O	3/3/2022							1	1	1		No	No	No	Approved	
31021038	57421312	6692 E YALE AVE	Benchmark Plan 2217 20-Temp-166	B22-02766	SFD	O	3/3/2022							1	1	1		No	No	No	Approved	
31021038	57421311	6702 E YALE AVE	Benchmark Plan 2033 20-Temp-089	B22-02764	SFD	O	3/3/2022							1	1	1		No	No	No	Approved	
31021038	57422605	6698 E BERKELEY AVE	Benchmark Plan 2217 20-Temp-166	B22-02149	SFD	O	2/18/2022							1	1	1		No	No	No	Approved	
31021038	57422606	6690 E BERKELEY AVE	Benchmark Plan 1697 20-Temp-162	B22-02159	SFD	O	2/18/2022							1	1	1		No	No	No	Approved	
31021038	57422607	6682 E BERKELEY AVE	Benchmark Plan 2790 20-Temp-173	B22-02155	SFD	O	2/18/2022							1	1	1		No	No	No	Approved	
31021038	57422608	6670 E BERKELEY AVE	Benchmark Plan 2033 20-Temp-089	B22-06748	SFD	O	5/16/2022							1	1	1		No	No	No	Approved	
31021038	57422609	6658 E BERKELEY AVE	Benchmark Plan 2790 20-Temp-173	B22-06757	SFD	O	5/16/2022							1	1	1		No	No	No	Approved	
31021038	57422610	6646 E BERKELEY AVE	Benchmark Plan 2217 20-Temp-166	B22-06764	SFD	O	5/16/2022							1	1	1		No	No	No	Approved	
31021038	57422611	6634 E BERKELEY AVE	Benchmark Plan 2528 20-Temp-169	B22-07824	SFD	O	6/3/2022							1	1	1		No	No	No	Approved	
31021038	57422612	6622 E BERKELEY AVE	Benchmark Plan 2790 20-Temp-173	B22-08033	SFD	O	6/7/2022							1	1	1		No	No	No	Approved	
31021038	57422613	6610 E BERKELEY AVE	Benchmark Plan 3040 20-Temp-097	B22-07817	SFD	O	6/3/2022							1	1	1		No	No	No	Approved	
31021038	57422404	6683 E BERKELEY AVE	Benchmark Plan 1697 20-Temp-162	B22-00774	SFD	O	1/20/2022							1	1	1		No	No	No	Approved	
31021038	57422403	6675 E BERKELEY AVE	Benchmark Plan 3040 20-Temp-097	B22-00750	SFD	O	1/19/2022							1	1	1		No	No	No	Approved	
31021038	57422402	6663 E BERKELEY AVE	Benchmark Plan 2217 20-Temp-166	B22-01466	SFD	O	2/4/2022							1	1	1		No	No	No	Approved	
31021038	57422401	6651 E BERKELEY AVE	Benchmark Plan 3040 20-Temp-097	B22-01468	SFD	O	2/4/2022							1	1	1		No	No	No	Approved	
31021038	57422316	6631 E BERKELEY AVE	Benchmark Plan 1697 20-Temp-162	B22-07833	SFD	O	6/3/2022							1	1	1		No	No	No	Approved	
31021038	57422315	6619 E BERKELEY AVE	Benchmark Plan 2033 20-Temp-089	B22-07831	SFD	O	6/3/2022							1	1	1		No	No	No	Approved	
31021038	57422314	6607 E BERKELEY AVE	Benchmark Plan 2217 20-Temp-166	B22-07829	SFD	O	6/3/2022							1	1	1		No	No	No	Approved	
31021038	57422313	6595 E BERKELEY AVE	Benchmark Plan 2528 20-Temp-169	B22-08898	SFD	O	6/21/2022							1	1	1		No	No	No	Approved	
31021038	57422312	6583 E BERKELEY AVE	Benchmark Plan 2790 20-Temp-173	B22-08897	SFD	O	6/21/2022							1	1	1		No	No	No	Approved	
31021038	57422311	6571 E BERKELEY AVE	Benchmark Plan 2217 Lot 089 Tract 6285	B22-16219	SFD	O	10/27/2022							1	1	1		No	No	No	Approved	
31021038	57422310	6559 E BERKELEY AVE	Benchmark Plan 2790 Lot 088 Tract 6285	B22-16217	SFD	O	10/27/2022							1	1	1		No	No	No	Approved	
31021038	57422309	6547 E BERKELEY AVE	Benchmark Plan 3040 Lot 087 Tract 6285	B22-19044	SFD	O	12/27/2022							1	1	1		No	No	No	Approved	
31021038	57422105	2331 N SHELLY AVE	Benchmark Plan 3040 20-Temp-097	B22-04715	SFD	O	4/8/2022							1	1	1		No	No	No	Approved	
31021038	57422104	2343 N SHELLY AVE	Benchmark Plan 2033 20-Temp-089	B22-04713	SFD	O	4/8/2022							1	1	1		No	No	No	Approved	
31021038	57422103	2355 N SHELLY AVE	Benchmark Plan 1697 20-Temp-162	B22-04712	SFD	O	4/8/2022							1	1	1		No	No	No	Approved	
31021038	57422102	2367 N SHELLY AVE	Benchmark Plan 2790 20-Temp-173	B22-04711	SFD	O	4/8/2022							1	1	1		No	No	No	Approved	
31021038	57422101	2379 N SHELLY AVE	Benchmark Plan 3040 20-Temp-097	B22-03435	SFD	O	3/17/2022							1	1	1		No	No	No	Approved	
31021038	57422308	6548 E CAMBRIDGE AVE	Benchmark Plan 3040 Lot 086 Tract 6285	B22-19040	SFD	O	12/27/2022							1	1	1		No	No	No	Approved	
31021038	57422307	6560 E CAMBRIDGE AVE	Benchmark Plan 2528 Lot 085 Tract 6285	B22-16216	SFD	O	10/27/2022							1	1	1		No	No	No	Approved	
31021038	57422306	6572 E CAMBRIDGE AVE	Benchmark Plan 2217 Lot 084 Tract 6285	B22-16215	SFD	O	10/27/2022							1	1	1		No	No	No	Approved	
31021038	57422305	6584 E CAMBRIDGE AVE	Benchmark Plan 2528 20-Temp-169	B22-08766	SFD	O	6/20/2022							1	1	1		No	No	No	Approved	
31021038	57422304	6596 E CAMBRIDGE AVE	Benchmark Plan 3040 20-Temp-097	B22-08765	SFD	O	6/20/2022							1	1	1		No	No	No	Approved	
31021038	57422303	6608 E CAMBRIDGE AVE	Benchmark Plan 2790 20-Temp-173	B22-08764	SFD	O	6/20/2022							1	1	1		No	No	No	Approved	
31021038	57422302	6620 E CAMBRIDGE AVE	Benchmark Plan 2217 20-Temp-166	B22-07827	SFD	O	6/3/2022							1	1	1		No	No	No	Approved	
31021038	57422301	6632 E CAMBRIDGE AVE	Benchmark Plan 2790 20-Temp-173	B22-07826	SFD	O	6/3/2022							1	1	1		No	No	No	Approved	
31021038	57422420	6652 E CAMBRIDGE AVE	Benchmark Plan 2033 20-Temp-089	B22-01464	SFD	O	2/4/2022							1	1	1		No	No	No	Approved	
31021038	57422419	6664 E CAMBRIDGE AVE	Benchmark Plan 1697 20-Temp-162	B22-01454	SFD	O	2/4/2022							1	1	1		No	No	No	Approved	
31021038	57422418	6676 E CAMBRIDGE AVE	Benchmark Plan 2217 Lot 112 Tract 6285	B22-00182	SFD	O	1/6/2022							1	1	1		No	No	No	Approved	
31021038	57422417	6684 E CAMBRIDGE AVE	Benchmark Plan 2528 Lot 111 Tract 6285	B22-00181	SFD	O	1/6/2022							1	1	1		No	No	No	Approved	
31021038	57422217	6613 E CAMBRIDGE AVE	Benchmark Plan 2790 20-Temp-173	B22-07811	SFD	O	6/3/2022							1	1	1		No	No	No	Approved	
31021038	57422218	6625 E CAMBRIDGE AVE	Benchmark Plan 3040 20-Temp-097	B22-07814	SFD	O	6/3/2022							1	1	1		No	No	No	Approved	
31021038	57422501	6649 E CAMBRIDGE AVE	Benchmark Plan 2790 20-Temp-173	B22-00753	SFD	O	1/19/2022							1	1	1		No	No	No	Approved	
31021038	57422502	6661 E CAMBRIDGE AVE	Benchmark Plan 1697 20-Temp-162	B22-00751	SFD	O	1/19/2022							1	1	1		No	No	No	Approved	
31021038	57422503	6673 E CAMBRIDGE AVE	Benchmark Plan 2033 Lot 117 Tract 6285	B22-00192	SFD	O	1/6/2022							1	1	1		No	No	No	Approved	
31021038	57422504	6681 E CAMBRIDGE AVE	Benchmark Plan 2217 Lot 118 Tract 6285	B22-00193	SFD	O	1/6/2022							1	1	1		No	No	No	Approved	
31021038	57422209	2283 N FILBERT AVE	Benchmark Plan 2528 Lot 069 Tract 6285	B22-19038	SFD	O	12/27/2022							1	1	1		No	No	No	Approved	
31021038	57422208	2291 N FILBERT AVE	Benchmark Plan 1697 Lot 068 Tract 6285	B22-19037	SFD	O	12/27/2022							1	1	1		No	No	No	Approved	
31021038	57422207	2299 N FILBERT AVE	Benchmark Plan 2217 Lot 067 Tract 6285	B22-19018	SFD	O	12/27/2022							1	1	1		No	No	No	Approved	
31021038	57422206	2307 N FILBERT AVE	Benchmark Plan 1697 Lot 066 Tract 6285	B22-19014	SFD	O	12/27/2022							1	1	1		No	No	No	Approved	

Table A
Housing Development Applications Submitted

Project Identifier					Unit Types		Date Application Submitted	Proposed Units - Affordability by Household Incomes								Total Approved Units by Project	Total Disapproved Units by Project	Streamlining	Density Bonus Law Applications		Application Status	Notes
1					2	3	4	5							6	7	8	9	10		11	12
Prior APN+	Current APN	Street Address	Project Name+	Local Jurisdiction Tracking ID+	Unit Category (SFA,SFD,2 to 4,5+,ADU,MH)	Tenure R=Renter O=Owner	Date Application Submitted+ (see instructions)	Very Low-Income Deed Restricted	Very Low-Income Non Deed Restricted	Low-Income Deed Restricted	Low-Income Non Deed Restricted	Moderate-Income Deed Restricted	Moderate-Income Non Deed Restricted	Above Moderate-Income	Total PROPOSED Units by Project	Total APPROVED Units by project	Total DISAPPROVED Units by Project	Was APPLICATION SUBMITTED Pursuant to GC 65913.4(b)? (SB 35 Streamlining)	Did the housing development application seek incentives or concessions pursuant to Government Code section 65915?	Were incentives or concessions reqested pursuant to Government Code section 65915 approved?	Please indicate the status of the application.	Notes+
31021038	57422205	2315 N FILBERT AVE	Benchmark Plan 3040 Lot 065 Tract 6285	B22-19009	SFD	O	12/27/2022							1	1	1		No	No	No	Approved	
31021038	57422204	2327 N FILBERT AVE	Benchmark Plan 2790 20-Temp-173	B22-08777	SFD	O	6/20/2022							1	1	1		No	No	No	Approved	
31021038	57422203	2339 N FILBERT AVE	Benchmark Plan 2033 20-Temp-089	B22-09017	SFD	O	6/23/2022							1	1	1		No	No	No	Approved	
31021038	57422106	2330 N FILBERT AVE	Benchmark Plan 1697 20-Temp-162	B22-04716	SFD	O	4/8/2022							1	1	1		No	No	No	Approved	
31021038	57422107	2342 N FILBERT AVE	Benchmark Plan 3040 20-Temp-097	B22-05782	SFD	O	4/28/2022							1	1	1		No	No	No	Approved	
31021038	57422108	2354 N FILBERT AVE	Benchmark Plan 1697 20-Temp-162	B22-05788	SFD	O	4/28/2022							1	1	1		No	No	No	Approved	
31021038	57422109	2366 N FILBERT AVE	Benchmark Plan 2033 20-Temp-089	B22-05796	SFD	O	4/28/2022							1	1	1		No	No	No	Approved	
31021038	57422110	2378 N FILBERT AVE	Benchmark Plan 2217 20-Temp-166	B22-05823	SFD	O	4/29/2022							1	1	1		No	No	No	Approved	
31021038	57422201	2363 N FILBERT AVE	Benchmark Plan 3040 20-Temp-097	B22-05850	SFD	O	4/29/2022							1	1	1		No	No	No	Approved	
31021038	57422202	2351 N FILBERT AVE	Benchmark Plan 2217 20-Temp-166	B22-09016	SFD	O	6/23/2022							1	1	1		No	No	No	Approved	
31025008S	57429101S	6786 E BROWN AVE	Benchmark Plan 1895 20-Temp-086	B22-00318	SFD	O	1/10/2022							1	1	1		No	No	No	Approved	
31025008S	57429102S	6802 E BROWN AVE	Benchmark Plan 2753 20-Temp-095	B22-00175	SFD	O	1/6/2022							1	1	1		No	No	No	Approved	
31025008S	57429103S	6818 E BROWN AVE	Benchmark Plan 2010 20-Temp-087	B22-01068	SFD	O	1/26/2022							1	1	1		No	No	No	Approved	
31025008S	57429104S	6834 E BROWN AVE	Benchmark Plan 2920 20-Temp-096	B22-01078	SFD	O	1/26/2022							1	1	1		No	No	No	Approved	
31025008S	57429105S	6850 E BROWN AVE	Benchmark Plan 1895 20-Temp-085	B22-02773	SFD	O	3/3/2022							1	1	1		No	No	No	Approved	
31025008S	57429106S	6866 E BROWN AVE	Century Communities Plan 2210	B22-02795	SFD	O	3/3/2022							1	1	1		No	No	No	Approved	
31025008S	57429107S	6882 E BROWN AVE	Benchmark Plan 3650 20-Temp-100	B22-04660	SFD	O	4/7/2022							1	1	1		No	No	No	Approved	
31025008S	57429108S	6898 E BROWN AVE	Benchmark Plan 2753 20-Temp-095	B22-04662	SFD	O	4/7/2022							1	1	1		No	No	No	Approved	
31025008S	57429109S	6914 E BROWN AVE	Benchmark Plan 3650 20-Temp-100	B22-06409	SFD	O	5/10/2022							1	1	1		No	No	No	Approved	
31025008S	57429110S	6930 E BROWN AVE	Benchmark Plan 2753 20-Temp-095	B22-06412	SFD	O	5/10/2022							1	1	1		No	No	No	Approved	
31025008S	57429111S	6946 E BROWN AVE	Benchmark Plan 2010 20-Temp-087	B22-07730	SFD	O	6/2/2022							1	1	1		No	No	No	Approved	
31025008S	57429112S	6962 E BROWN AVE	Century Communities Plan 2210	B22-07846	SFD	O	6/3/2022							1	1	1		No	No	No	Approved	
31025008S	57429113S	6978 E BROWN AVE	Benchmark Plan 3650 20-Temp-100	B22-07735	SFD	O	6/2/2022							1	1	1		No	No	No	Approved	
31025008S	57429114S	2724 N CLOVER AVE	Benchmark Plan 2753 20-Temp-095	B22-07737	SFD	O	6/2/2022							1	1	1		No	No	No	Approved	
31025008S	57429115S	2710 N CLOVER AVE	Benchmark Plan 3650 20-Temp-100	B22-07803	SFD	O	6/3/2022							1	1	1		No	No	No	Approved	
31025008S	57429116S	2696 N CLOVER AVE	Benchmark Plan 2010 20-Temp-088	B22-07805	SFD	O	6/3/2022							1	1	1		No	No	No	Approved	
31025008S	57429117S	2682 N CLOVER AVE	Century Communities Plan 2210 - 20-Temp-271	B22-08926	SFD	O	6/22/2022							1	1	1		No	No	No	Approved	
31025008S	57429201S	2656 N CLOVER AVE	Benchmark Plan 2010 20-Temp-087	B22-08803	SFD	O	6/20/2022							1	1	1		No	No	No	Approved	
31025008S	57429203S	6977 E HARVARD AVE	Benchmark Plan 3650 20-Temp-100	B22-08806	SFD	O	6/20/2022							1	1	1		No	No	No	Approved	
31025008S	57429204S	6961 E HARVARD AVE	Benchmark Plan 1895 20-Temp-086	B22-15196	SFD	O	10/7/2022							1	1	1		No	No	No	Approved	
31025008S	57429205S	6945 E HARVARD AVE	Benchmark Plan 3650 20-Temp-100	B22-06638	SFD	O	5/13/2022							1	1	1		No	No	No	Approved	
31025008S	57429206S	6929 E HARVARD AVE	Benchmark Plan 2753 20-Temp-095	B22-06628	SFD	O	5/13/2022							1	1	1		No	No	No	Approved	
31025008S	57429207S	6913 E HARVARD AVE	Benchmark Plan 3650 20-Temp-100	B22-06705	SFD	O	5/16/2022							1	1	1		No	No	No	Approved	
31025008S	57429208S	6897 E HARVARD AVE	Benchmark Plan 2753 20-Temp-094	B22-06007	SFD	O	5/3/2022							1	1	1		No	No	No	Approved	
31025008S	57429209S	6881 E HARVARD AVE	Benchmark Plan 2010 20-Temp-088	B22-03336	SFD	O	3/16/2022							1	1	1		No	No	No	Approved	
31025008S	57429210S	6865 E HARVARD AVE	Benchmark Plan 3650 20-Temp-100	B22-03337	SFD	O	3/16/2022							1	1	1		No	No	No	Approved	
31025008S	57429301S	6833 E HARVARD AVE	Century Communities Plan 2210	B22-02328	SFD	O	2/23/2022							1	1	1		No	No	No	Approved	
31025008S	57429302S	6819 E HARVARD AVE	Century Communities Plan 2210	B22-02343	SFD	O	2/23/2022							1	1	1		No	No	No	Approved	
31025008S	57429303S	6805 E HARVARD AVE	Benchmark Plan 3650 20-Temp-100	B22-00729	SFD	O	1/19/2022							1	1	1		No	No	No	Approved	
31025008S	57429304S	6791 E HARVARD AVE	Benchmark Plan 2753 20-Temp-095	B22-00732	SFD	O	1/19/2022							1	1	1		No	No	No	Approved	
31025008S	57429401S	2663 N CLOVER AVE	Benchmark Plan 3650 20-Temp-100	B22-08804	SFD	O	6/20/2022							1	1	1		No	No	No	Approved	
31025008S	57429402S	2677 N CLOVER AVE	Benchmark Plan 2753 20-Temp-095	B22-08805	SFD	O	6/20/2022							1	1	1		No	No	No	Approved	
31025008S	57429403S	2691 N CLOVER AVE	Benchmark Plan 1895 20-Temp-085	B22-07732	SFD	O	6/2/2022							1	1	1		No	No	No	Approved	
31025008S	57429404S	2705 N CLOVER AVE	Benchmark Plan 2753 20-Temp-095	B22-07734	SFD	O	6/2/2022							1	1	1		No	No	No	Approved	
31025008S	57429405S	2698 N ARROYO AVE	Benchmark Plan 3650 20-Temp-100	B22-06413	SFD	O	5/10/2022							1	1	1		No	No	No	Approved	
31025008S	57429406S	2686 N ARROYO AVE	Benchmark Plan 2010 20-Temp-087	B22-06624	SFD	O	5/13/2022							1	1	1		No	No	No	Approved	
31025008S	57429407S	2672 N ARROYO AVE	Century Communities Plan 2210	B22-06682	SFD	O	5/16/2022							1	1	1		No	No	No	Approved	
31025008S	57429408S	2658 N ARROYO AVE	Benchmark Plan 2753 20-Temp-095	B22-06684	SFD	O	5/16/2022							1	1	1		No	No	No	Approved	
31025008S	57429501S	2665 N ARROYO AVE	Benchmark Plan 3650 20-Temp-100	B22-05846	SFD	O	4/29/2022							1	1	1		No	No	No	Approved	
31025008S	57429502S	2679 N ARROYO AVE	Benchmark Plan 2010 20-Temp-088	B22-06405	SFD	O	5/10/2022							1	1	1		No	No	No	Approved	
31025008S	57429503S	2693 N ARROYO AVE	Benchmark Plan 2920 20-Temp-096	B22-05180	SFD	O	4/18/2022							1	1	1		No	No	No	Approved	
31025008S	57429504S	2707 N ARROYO AVE	Century Communities Plan 2210	B22-05176	SFD	O	4/18/2022							1	1	1		No	No	No	Approved	
31025008S	57429505S	2706 N DEE ANN AVE	Benchmark Plan 2920 20-Temp-096	B22-02796	SFD	O	3/3/2022							1	1	1		No	No	No	Approved	
31025008S	57429506S	2692 N DEE ANN AVE	Benchmark Plan 2753 20-Temp-094	B22-02797	SFD	O	3/3/2022							1	1	1		No	No	No	Approved	
31025008S	57429507S	2678 N DEE ANN AVE	Benchmark Plan 1895 20-Temp-086	B22-03338	SFD	O	3/16/2022							1	1	1		No	No	No	Approved	
31025008S	57429508S	2664 N DEE ANN AVE	Century Communities Plan 2210	B22-03397	SFD	O	3/16/2022							1	1	1		No	No	No	Approved	
31025008S	57429601S	2659 N DEE ANN AVE	Benchmark Plan 2010 20-Temp-088	B22-02146	SFD	O	2/18/2022							1	1	1		No	No	No	Approved	
31025008S	57429602S	2673 N DEE ANN AVE	Benchmark Plan 2753 20-Temp-095	B22-02147	SFD	O	2/18/2022							1	1	1		No	No	No	Approved	
31025008S	57429603S	2687 N DEE ANN AVE	Benchmark Plan 3650 20-Temp-100	B22-01080	SFD	O	1/26/2022							1	1	1		No	No	No	Approved	
31025008S	57429604S	2701 N DEE ANN AVE	Benchmark Plan 2753 20-Temp-095	B22-01082	SFD	O	1/26/2022							1	1	1		No	No	No	Approved	
31025008S	57429605S	2702 N MCKELVEY AVE	Century Communities Plan 2210	B22-00315	SFD	O	1/10/2022							1	1	1		No	No	No	Approved	
31025008S	57429606S	2688 N MCKELVEY AVE	Benchmark Plan 2920 Lot 079 Tract 6281	B22-00179	SFD	O	1/6/2022							1	1	1		No	No	No	Approved	
31025008S	57429607S	2674 N MCKELVEY AVE	Benchmark Plan 3650 Lot 080 Tract 6281	B22-00730	SFD	O	1/19/2022							1	1	1		No	No	No	Approved	
31025008S	57429608S	2660 N MCKELVEY AVE	Benchmark Plan 2010 20-Temp-088	B22-00731	SFD	O	1/19/2022							1	1	1		No	No	No	Approved	
31025022	57427307S	2538 N CARRIAGE AVE	Benchmark Plan 2753 20-Temp-095	B22-15195	SFD	O	10/7/2022							1	1	1		No	No	No	Approved	
31025022	57427308S	2539 N APRICOT AVE	Benchmark Plan 3650 20-Temp-100	B22-08928	SFD	O	6/22/2022							1	1	1		No	No	No	Approved	
31025022	57427401S	6659 E PROVIDENCE AVE	Century Communities Plan 2210 Lot 120 Tract 6281	B22-15953	SFD	O	10/21/2022							1	1	1		No	No	No	Approved	
31025022	57427405S	6715 E PROVIDENCE AVE	Benchmark Plan 3650 Lot 124 Tract 6281	B22-15955	SFD	O	10/21/2022							1	1	1		No	No	No	Approved	
31025022	57427406S	6729 E PROVIDENCE AVE	Century Communities Plan 2210 Lot 125 Tract 6281	B22-15956	SFD	O	10/21/2022							1	1	1		No	No	No	Approved	
31025022	57427501S	2534 N APRICOT AVE	Benchmark Plan 2753 Lot 126 Tract 6281	B22-15957	SFD	O	10/21/2022							1	1	1		No	No	No	Approved	
	57210012	6262 E SAGINAW WAY	DeYoung Properties - Res. 190 21-Temp-099	B22-03719	SFD	O	3/22/2022							1	1	1		No	No	No	Approved	
	57210020	6214 E SAGINAW WAY	DeYoung Properties - Res. 270i 21-Temp-105	B22-03009	SFD	O	3/9/2022							1	1	1		No	No	No	Approved	
	57210021	6208 E SAGINAW WAY	DeYoung Properties - Res. 270 21-Temp-106	B22-01450	SFD	O	2/4/2022							1	1	1		No	No	No	Approved	
	57210022	6158 E SAGINAW WAY	DeYoung Properties - Res. 320	B22-01150	SFD	O	1/27/2022							1	1	1		No	No	No	Approved	
	57210024	6167 E SAGINAW WAY	DeYoung Properties Res. 180 21-Temp-127	B22-02876	SFD	O	3/7/2022							1	1	1		No	No	No	Approved	

Table A
Housing Development Applications Submitted

Project Identifier					Unit Types		Date Application Submitted	Proposed Units - Affordability by Household Incomes								Total Approved Units by Project	Total Disapproved Units by Project	Streamlining	Density Bonus Law Applications		Application Status	Notes
1					2	3	4	5							6	7	8	9	10		11	12
Prior APN+	Current APN	Street Address	Project Name+	Local Jurisdiction Tracking ID+	Unit Category (SFA,SFD,2 to 4,5+,ADU,MH)	Tenure R=Renter O=Owner	Date Application Submitted+ (see instructions)	Very Low-Income Deed Restricted	Very Low-Income Non Deed Restricted	Low-Income Deed Restricted	Low-Income Non Deed Restricted	Moderate-Income Deed Restricted	Moderate-Income Non Deed Restricted	Above Moderate-Income	Total PROPOSED Units by Project	Total APPROVED Units by project	Total DISAPPROVED Units by Project	Was APPLICATION SUBMITTED Pursuant to GC 65913.4(b)? (SB 35 Streamlining)	Did the housing development application seek incentives or concessions pursuant to Government Code section 65915?	Were incentives or concessions reqested pursuant to Government Code section 65915 approved?	Please indicate the status of the application.	Notes+
	57210034	6217 E SAGINAW WAY	DeYoung Properties - Res. 320	B22-02969	SFD	O	3/8/2022							1	1	1		No	No	No	Approved	
50732001	50732001	6373 N BLYTHE AVE UNIT 101	6373 BLYTHE AVE SFR UNIT 101	B22-17830	SFD	O	12/1/2022							1	1	1		No	No	No	Pending	
50732001	50732001	6373 N BLYTHE AVE UNIT 102	6373 BLYTHE AVE SFR UNIT 102	B22-17831	SFD	O	12/1/2022							1	1	1		No	No	No	Pending	
50732001	50732001	6375 N BLYTHE AVE UNIT 101	6375 BLYTHE AVE SFR UNIT 101	B22-17832	SFD	O	12/1/2022							1	1	1		No	No	No	Pending	
50732001	50732001	6375 N BLYTHE AVE UNIT 102	6375 BLYTHE AVE SFR UNIT 102	B22-17833	SFD	O	12/1/2022							1	1	1		No	No	No	Pending	
50732001	50732001	6377 N BLYTHE AVE UNIT 101	6377 BLYTHE AVE SFR UNIT 101	B22-17834	SFD	O	12/1/2022							1	1	1		No	No	No	Pending	
50732001	50732001	6377 N BLYTHE AVE UNIT 102	6377 BLYTHE AVE SFR UNIT 102	B22-17835	SFD	O	12/1/2022							1	1	1		No	No	No	Pending	
50732001	50732001	6379 N BLYTHE AVE UNIT 101	6379 BLYTHE AVE SFR UNIT 101	B22-17836	SFD	O	12/1/2022							1	1	1		No	No	No	Pending	
50732001	50732001	6379 N BLYTHE AVE UNIT 102	6379 BLYTHE AVE SFR UNIT 102	B22-17837	SFD	O	12/1/2022							1	1	1		No	No	No	Pending	
50732001	50732001	6381 N BLYTHE AVE UNIT 101	6381 BLYTHE AVE SFR UNIT 101	B22-17838	SFD	O	12/1/2022							1	1	1		No	No	No	Pending	
50732001	50732001	6381 N BLYTHE AVE UNIT 102	6381 BLYTHE AVE SFR UNIT 102	B22-17839	SFD	O	12/1/2022							1	1	1		No	No	No	Pending	
50732001	50732001	6383 N BLYTHE AVE UNIT 101	6383 BLYTHE AVE SFR UNIT 101	B22-17840	SFD	O	12/1/2022							1	1	1		No	No	No	Pending	
50732001	50732001	6383 N BLYTHE AVE UNIT 102	6383 BLYTHE AVE SFR UNIT 102	B22-17841	SFD	O	12/1/2022							1	1	1		No	No	No	Pending	
50732001	50732001	6385 N BLYTHE AVE UNIT 101	6385 BLYTHE AVE SFR UNIT 101	B22-17842	SFD	O	12/1/2022							1	1	1		No	No	No	Pending	
50732001	50732001	6385 N BLYTHE AVE UNIT 102	6385 BLYTHE AVE SFR UNIT 102	B22-17843	SFD	O	12/1/2022							1	1	1		No	No	No	Pending	
50732001	50732001	6387 N BLYTHE AVE UNIT 101	6387 BLYTHE AVE SFR UNIT 101	B22-17844	SFD	O	12/1/2022							1	1	1		No	No	No	Pending	
50732001	50732001	6387 N BLYTHE AVE UNIT 102	6387 BLYTHE AVE SFR UNIT 102	B22-17845	SFD	O	12/1/2022							1	1	1		No	No	No	Pending	
50732001	50732001	6389 N BLYTHE AVE UNIT 101	6389 BLYTHE AVE SFR UNIT 101	B22-17846	SFD	O	12/1/2022							1	1	1		No	No	No	Pending	
50732001	50732001	6389 N BLYTHE AVE UNIT 102	6389 BLYTHE AVE SFR UNIT 102	B22-17847	SFD	O	12/1/2022							1	1	1		No	No	No	Pending	
50732001	50732001	6391 N BLYTHE AVE UNIT 101	6391 BLYTHE AVE SFR UNIT 101	B22-17848	SFD	O	12/1/2022							1	1	1		No	No	No	Pending	
50732001	50732001	6391 N BLYTHE AVE UNIT 102	6391 BLYTHE AVE SFR UNIT 102	B22-17849	SFD	O	12/1/2022							1	1	1		No	No	No	Pending	
50732001	50732001	6371 N BLYTHE AVE UNIT 102	6371 BLYTHE AVE SFR UNIT 102	B22-17851	SFD	O	12/1/2022							1	1	1		No	No	No	Pending	
50732001	50732001	6371 N BLYTHE AVE UNIT 101	6371 BLYTHE AVE SFR UNIT 101	B22-17850	SFD	O	12/1/2022							1	1	1		No	No	No	Pending	
50732001	50732001	6369 N BLYTHE AVE UNIT 102	6369 BLYTHE AVE SFR UNIT 102	B22-17853	SFD	O	12/1/2022							1	1	1		No	No	No	Pending	
50732001	50732001	6369 N BLYTHE AVE UNIT 101	6369 BLYTHE AVE SFR UNIT 101	B22-17852	SFD	O	12/1/2022							1	1	1		No	No	No	Pending	
50732001	50732001	6367 N BLYTHE AVE UNIT 102	6367 BLYTHE AVE SFR UNIT 102	B22-17855	SFD	O	12/1/2022							1	1	1		No	No	No	Pending	
50732001	50732001	6367 N BLYTHE AVE UNIT 101	6367 BLYTHE AVE SFR UNIT 101	B22-17854	SFD	O	12/1/2022							1	1	1		No	No	No	Pending	
50732001	50732001	6365 N BLYTHE AVE UNIT 101	6365 BLYTHE AVE SFR UNIT 101	B22-17856	SFD	O	12/1/2022							1	1	1		No	No	No	Pending	
50732001	50732001	6363 N BLYTHE AVE UNIT 102	6363 BLYTHE AVE SFR UNIT 102	B22-17859	SFD	O	12/1/2022							1	1	1		No	No	No	Pending	
50732001	50732001	6363 N BLYTHE AVE UNIT 101	6363 BLYTHE AVE SFR UNIT 101	B22-17858	SFD	O	12/1/2022							1	1	1		No	No	No	Pending	
50732001	50732001	6361 N BLYTHE AVE UNIT 102	6361 BLYTHE AVE SFR UNIT 102	B22-17867	SFD	O	12/1/2022							1	1	1		No	No	No	Pending	
50732001	50732001	6361 N BLYTHE AVE UNIT 101	6361 BLYTHE AVE SFR UNIT 101	B22-17866	SFD	O	12/1/2022							1	1	1		No	No	No	Pending	
50732001	50732001	6359 N BLYTHE AVE UNIT 102	6359 BLYTHE AVE SFR UNIT 102	B22-17861	SFD	O	12/1/2022							1	1	1		No	No	No	Pending	
50732001	50732001	6359 N BLYTHE AVE UNIT 101	6359 BLYTHE AVE SFR UNIT 101	B22-17860	SFD	O	12/1/2022							1	1	1		No	No	No	Pending	
50732001	50732001	6357 N BLYTHE AVE UNIT 102	6357 BLYTHE AVE SFR UNIT 102	B22-17863	SFD	O	12/1/2022							1	1	1		No	No	No	Pending	
50732001	50732001	6357 N BLYTHE AVE UNIT 101	6357 BLYTHE AVE SFR UNIT 101	B22-17862	SFD	O	12/1/2022							1	1	1		No	No	No	Pending	
50732001	50732001	6355 N BLYTHE AVE UNIT 102	6355 BLYTHE AVE SFR UNIT 102	B22-17865	SFD	O	12/1/2022							1	1	1		No	No	No	Pending	
50732001	50732001	6355 N BLYTHE AVE UNIT 101	6355 BLYTHE AVE SFR UNIT 101	B22-17864	SFD	O	12/1/2022							1	1	1		No	No	No	Pending	
31002029	57205334	6451 E ROBINSON AVE	Lennar Homes Plan Rhapsody (4027) 20-Temp-210	B22-02540	SFD	O	2/28/2022							1	1	1		No	No	No	Approved	
31002029	57205335	6465 E ROBINSON AVE	Lennar Standard Plan 4023	B22-02543	SFD	O	2/28/2022							1	1	1		No	No	No	Approved	
31002029	57205504	6426 E ROBINSON AVE	Lennar Homes Plan Rhapsody (4027) 20-Temp-210	B22-10632	SFD	O	7/20/2022							1	1	1		No	No	No	Approved	
31002029	57206201	6329 E GIAVANNA AVE	Lennar Homes Plan Overture (4025) 20-Temp-209	B22-07208	SFD	O	5/24/2022							1	1	1		No	No	No	Approved	
31002029	57206202	6343 E GIAVANNA AVE	Lennar Homes Plan Rhapsody (4027) 20-Temp-210	B22-07211	SFD	O	5/24/2022							1	1	1		No	No	No	Approved	
31002029	57206203	6357 E GIAVANNA AVE	Lennar Homes Plan Harmony (4024) 20-Temp-208	B22-07203	SFD	O	5/24/2022							1	1	1		No	No	No	Approved	
31002029	57206204	6371 E GIAVANNA AVE	Lennar Homes Plan 4023 21-Temp-100	B22-09237	SFD	O	6/27/2022							1	1	1		No	No	No	Approved	
31002029	57206205	6385 E GIAVANNA AVE	Lennar Homes Plan Aria (4021) 20-Temp-206	B22-09242	SFD	O	6/27/2022							1	1	1		No	No	No	Approved	
31002029	57206206	6399 E GIAVANNA AVE	Lennar Homes Plan Harmony (4024) 20-Temp-208	B22-09248	SFD	O	6/27/2022							1	1	1		No	No	No	Approved	
31002029	57206207	6413 E GIAVANNA AVE	Lennar Homes Plan 4023 21-Temp-100	B22-09238	SFD	O	6/27/2022							1	1	1		No	No	No	Approved	
31002029	57206208	6427 E GIAVANNA AVE	Lennar Homes Plan Overture (4025) 20-Temp-209	B22-10627	SFD	O	7/20/2022							1	1	1		No	No	No	Approved	
31002029	57206209	6441 E GIAVANNA AVE	Lennar Homes Plan Rhapsody (4027) 20-Temp-210	B22-10631	SFD	O	7/20/2022							1	1	1		No	No	No	Approved	
31002029	57206210	6455 E GIAVANNA AVE	Lennar Homes Plan Aria (4021) 20-Temp-206	B22-10659	SFD	O	7/20/2022							1	1	1		No	No	No	Approved	
31002029	57206211	6469 E GIAVANNA AVE	Lennar Homes Plan Harmony (4024) 20-Temp-208	B22-10663	SFD	O	7/20/2022							1	1	1		No	No	No	Approved	
31002029	57206301	6462 E GIAVANNA AVE	Lennar Homes Plan Overture (4025) 20-Temp-209	B22-10626	SFD	O	7/20/2022							1	1	1		No	No	No	Approved	
31002029	57206302	6448 E GIAVANNA AVE	Lennar Homes Plan 4023 21-Temp-100	B22-09239	SFD	O	6/27/2022							1	1	1		No	No	No	Approved	
31002029	57206303	6434 E GIAVANNA AVE	Lennar Homes Plan Harmony (4024) 20-Temp-208	B22-09249	SFD	O	6/27/2022							1	1	1		No	No	No	Approved	
31002029	57206304	6420 E GIAVANNA AVE	Lennar Homes Plan Aria (4021) 20-Temp-206	B22-09243	SFD	O	6/27/2022							1	1	1		No	No	No	Approved	
31002029	57206305	6406 E GIAVANNA AVE	Lennar Homes Plan Rhapsody (4027) 20-Temp-210	B22-09241	SFD	O	6/27/2022							1	1	1		No	No	No	Approved	
31002029	57206306	6392 E GIAVANNA AVE	Lennar Homes Plan 4023 21-Temp-100	B22-09236	SFD	O	6/27/2022							1	1	1		No	No	No	Approved	
31002029	57206307	6378 E GIAVANNA AVE	Lennar Homes Plan Overture (4025) 20-Temp-209	B22-09240	SFD	O	6/27/2022							1	1	1		No	No	No	Approved	
31002029	57206308	6364 E GIAVANNA AVE	Lennar Homes Plan Aria (4021) 20-Temp-206	B22-07207	SFD	O	5/24/2022							1	1	1		No	No	No	Approved	
31002029	57206309	6350 E GIAVANNA AVE	Lennar Homes Plan 4023 21-Temp-100	B22-07205	SFD	O	5/24/2022							1	1	1		No	No	No	Approved	
31002029	57206310	6336 E GIAVANNA AVE	Lennar Homes Plan Harmony (4024) 20-Temp-208	B22-07202	SFD	O	5/24/2022							1	1	1		No	No	No	Approved	
31002029	57206311	6341 E RAMONA WAY	Lennar Homes Plan 4023 21-Temp-100	B22-02331	SFD	O	2/23/2022							1	1	1		No	No	No	Approved	
31002029	57206312	6355 E RAMONA WAY	Lennar Homes Plan Overture (4025) 20-Temp-209	B22-02334	SFD	O	2/23/2022							1	1	1		No	No	No	Approved	
31002029	57206313	6369 E RAMONA WAY	Lennar Homes Plan Rhapsody (4027) 20-Temp-210	B22-02271	SFD	O	2/22/2022							1	1	1		No	No	No	Approved	
31002029	57206314	6383 E RAMONA WAY	Lennar Homes Plan Harmony (4024) 20-Temp-208	B22-02274	SFD	O	2/22/2022							1	1	1		No	No	No	Approved	
31002029	57206315	6397 E RAMONA WAY	Lennar Homes Plan Aria (4021) 20-Temp-206	B22-02337	SFD	O	2/23/2022							1	1	1		No	No	No	Approved	
31002029	57206316	6411 E RAMONA WAY	Lennar Homes Plan Overture (4025) 20-Temp-209	B22-02333	SFD	O	2/23/2022							1	1	1		No	No	No	Approved	
31002029	57206317	6425 E RAMONA WAY	Lennar Homes Plan 4023 21-Temp-100	B22-02330	SFD	O	2/23/2022							1	1	1		No	No	No	Approved	
31002029	57206318	6439 E RAMONA WAY	Lennar Homes Plan Rhapsody (4027) 20-Temp-210	B22-02270	SFD	O	2/22/2022							1	1	1		No	No	No	Approved	
31002029	57206319	6453 E RAMONA WAY	Lennar Homes Plan 4023 21-Temp-100	B22-02329	SFD	O	2/23/2022							1	1	1		No	No	No	Approved	
31002029	57206320	6467 E RAMONA WAY	Lennar Homes Plan Harmony (4024) 20-Temp-208	B22-02273	SFD	O	2/22/2022							1	1	1		No	No	No	Approved	
31002029	57205601	3408 N DOUGLAS AVE	Lennar Homes Plan Overture (4025) 20-Temp-209	B22-01586	SFD	O	2/8/2022							1	1	1		No	No	No	Approved	P21-06047 submitted 1/12/2022
31002029	57205602	3416 N DOUGLAS AVE	Lennar Homes Plan Rhapsody (4027) 20-Temp-210	B22-01593	SFD	O	2/8/2022							1	1	1		No	No	No	Approved	P21-06049 submitted 1/12/2022
31002029	57205603	3424 N DOUGLAS AVE	Lennar Homes Plan Harmony (4024) 20-Temp-208	B22-01563	SFD	O	2/8/2022							1	1	1		No	No	No	Approved	P21-06050 submitted 1/12/2022

Table A
Housing Development Applications Submitted

Project Identifier					Unit Types		Date Application Submitted	Proposed Units - Affordability by Household Incomes								Total Approved Units by Project	Total Disapproved Units by Project	Streamlining	Density Bonus Law Applications		Application Status	Notes
1					2	3	4	5							6	7	8	9	10		11	12
Prior APN+	Current APN	Street Address	Project Name+	Local Jurisdiction Tracking ID+	Unit Category (SFA,SFD,2 to 4,5+,ADU,MH)	Tenure R=Renter O=Owner	Date Application Submitted+ (see instructions)	Very Low-Income Deed Restricted	Very Low-Income Non Deed Restricted	Low-Income Deed Restricted	Low-Income Non Deed Restricted	Moderate-Income Deed Restricted	Moderate-Income Non Deed Restricted	Above Moderate-Income	Total PROPOSED Units by Project	Total APPROVED Units by project	Total DISAPPROVED Units by Project	Was APPLICATION SUBMITTED Pursuant to GC 65913.4(b)? (SB 35 Streamlining)	Did the housing development application seek incentives or concessions pursuant to Government Code section 65915?	Were incentives or concessions reqested pursuant to Government Code section 65915 approved?	Please indicate the status of the application.	Notes+
31002029	57206401	3432 N DOUGLAS AVE	Lennar Homes Plan Cadence (4022) 20-Temp-207	B22-01631	SFD	O	2/9/2022							1	1	1		No	No	No	Approved	
31002029	57206402	3440 N DOUGLAS AVE	Lennar Homes Plan Aria (4021) 20-Temp-206	B22-01568	SFD	O	2/8/2022							1	1	1		No	No	No	Approved	P21-06051 submitted 1/12/2022
31002029	57206403	3448 N DOUGLAS AVE	Lennar Homes Plan Overture (4025) 20-Temp-209	B22-01634	SFD	O	2/9/2022							1	1	1		No	No	No	Approved	
31002029	57206404	3456 N DOUGLAS AVE	Lennar Homes Plan Harmony (4024) 20-Temp-208	B22-01565	SFD	O	2/8/2022							1	1	1		No	No	No	Approved	P21-06052 submitted 1/12/2022
31002029	57206405	3464 N DOUGLAS AVE	Lennar Homes Plan Cadence (4022) 20-Temp-207	B22-01632	SFD	O	2/9/2022							1	1	1		No	No	No	Approved	
31002029	57206406	3472 N DOUGLAS AVE	Lennar Homes Plan Aria (4021) 20-Temp-206	B22-01567	SFD	O	2/8/2022							1	1	1		No	No	No	Approved	P21-06054 submitted 1/12/2022
31002029	57206407	3480 N DOUGLAS AVE	Lennar Homes Plan Rhapsody (4027) 20-Temp-210	B22-01594	SFD	O	2/8/2022							1	1	1		No	No	No	Approved	P21-06055 submitted 1/12/2022
31002029	57206408	3488 N DOUGLAS AVE	Lennar Homes Plan Harmony (4024) 20-Temp-208	B22-01564	SFD	O	2/8/2022							1	1	1		No	No	No	Approved	P21-06056 submitted 1/12/2022
31002029	57206409	6492 E RAMONA WAY	Lennar Homes Plan Overture (4025) 20-Temp-209	B22-01635	SFD	O	2/9/2022							1	1	1		No	No	No	Approved	
31002029	57206410	6478 E RAMONA WAY	Lennar Homes Plan Aria (4021) 20-Temp-206	B22-01571	SFD	O	2/8/2022							1	1	1		No	No	No	Approved	P21-06311 submitted 1/26/2022
31002029	57206411	6464 E RAMONA WAY	Lennar Homes Plan Rhapsody (4027) 20-Temp-210	B22-01580	SFD	O	2/8/2022							1	1	1		No	No	No	Approved	P21-06312 submitted 1/26/2022
31002029	57206412	6450 E RAMONA WAY	Lennar Homes Plan Harmony (4024) 20-Temp-208	B22-01581	SFD	O	2/8/2022							1	1	1		No	No	No	Approved	P21-06328 submitted 1/26/2022
31002029	57206413	6436 E RAMONA WAY	Lennar Homes Plan Overture (4025) 20-Temp-209	B22-01587	SFD	O	2/8/2022							1	1	1		No	No	No	Approved	P21-05200 submitted 1/12/2022
31002029	57206414	6422 E RAMONA WAY	Lennar Homes Plan Aria (4021) 20-Temp-206	B22-01570	SFD	O	2/8/2022							1	1	1		No	No	No	Approved	P21-06329 submitted 1/26/2022
31002029	57206415	6408 E RAMONA WAY	Lennar Homes Plan - Fresno Standard Plan 4023	B22-01820	SFD	O	2/11/2022							1	1	1		No	No	No	Approved	P21-06330 submitted 2/8/2022
31002029	57206416	6394 E RAMONA WAY	Lennar Homes Plan Rhapsody (4027) 20-Temp-210	B22-02268	SFD	O	2/22/2022							1	1	1		No	No	No	Approved	
31002029	57206501	6366 E RAMONA WAY	Lennar Homes Plan Harmony (4024) 20-Temp-208	B22-02275	SFD	O	2/22/2022							1	1	1		No	No	No	Approved	
31002029	57206502	6352 E RAMONA WAY	Lennar Homes Plan Aria (4021) 20-Temp-206	B22-01569	SFD	O	2/8/2022							1	1	1		No	No	No	Approved	P21-06331 submitted 1/26/2022
31002029	57206503	6338 E RAMONA WAY	Lennar Homes Plan Overture (4025) 20-Temp-209	B22-01584	SFD	O	2/8/2022							1	1	1		No	No	No	Approved	P21-06332 submitted 1/26/2022
31002029	57206504	6324 E RAMONA WAY	Lennar Homes Plan Rhapsody (4027) 20-Temp-210	B22-07191	SFD	O	5/24/2022							1	1	1		No	No	No	Approved	
31002029	57206505	6310 E RAMONA WAY	Lennar Homes Plan 4023 21-Temp-100	B22-07193	SFD	O	5/24/2022							1	1	1		No	No	No	Approved	
31002029	57206506	6296 E RAMONA WAY	Lennar Homes Plan Harmony (4024) 20-Temp-208	B22-07190	SFD	O	5/24/2022							1	1	1		No	No	No	Approved	
31002029	57206507	6282 E RAMONA WAY	Lennar Homes Plan Aria (4021) 20-Temp-206	B22-07186	SFD	O	5/24/2022							1	1	1		No	No	No	Approved	
	57423101	6305 E MERITAGE DR	Wilson Homes Plan 1212 21-Temp-025 - Lot 001 Tract 6241	B22-12090	SFD	O	8/17/2022							1	1	1		No	No	No	Approved	
	57423102	6313 E MERITAGE DR	Wilson Homes Plan 1648 21-Temp-027 - Lot 002 Tract 6241	B22-12087	SFD	O	8/17/2022							1	1	1		No	No	No	Approved	
	57423103	6321 E MERITAGE DR	Wilson Homes Plan 1212 21-Temp-025 - Lot 003 Tract 6241	B22-12089	SFD	O	8/17/2022							1	1	1		No	No	No	Approved	
	57423104	6329 E MERITAGE DR	Wilson Homes Plan 1212 21-Temp-025	B22-09881	SFD	O	7/11/2022							1	1	1		No	No	No	Approved	
	57423105	6337 E MERITAGE DR	Wilson Homes Plan 1390 21-Temp-026	B22-06790	SFD	O	5/17/2022							1	1	1		No	No	No	Approved	
	57423106	6345 E MERITAGE DR	Wilson Homes Plan 1212 21-Temp-025	B22-09882	SFD	O	7/11/2022							1	1	1		No	No	No	Approved	
	57423107	6353 E MERITAGE DR	Wilson Homes Plan 1212 21-Temp-025	B22-06763	SFD	O	5/16/2022							1	1	1		No	No	No	Approved	
	57423108	6361 E MERITAGE DR	Wilson Homes Plan 1390 21-Temp-026	B22-09188	SFD	O	6/26/2022							1	1	1		No	No	No	Approved	
	57423205	2278 N ZINFANDEL DR	Wilson Homes Plan 1390 Lot 026 Tract 6241	B22-16678	SFD	O	11/4/2022							1	1	1		No	No	No	Approved	
	57423206	2286 N ZINFANDEL DR	Wilson Homes Plan 1212 Lot 027 Tract 6241	B22-16625	SFD	O	11/4/2022							1	1	1		No	No	No	Approved	
	57423207	2294 N ZINFANDEL DR	Wilson Homes Plan 1648 Lot 028 Tract 6241	B22-16665	SFD	O	11/4/2022							1	1	1		No	No	No	Approved	
	57423301	6454 E MERITAGE DR	Wilson Homes Plan 1212 Lot 029 Tract 6241	B22-15773	SFD	O	10/19/2022							1	1	1		No	No	No	Approved	
	57423302	6446 E MERITAGE DR	Wilson Homes Plan 1648 Lot 030 Tract 6241	B22-15767	SFD	O	10/19/2022							1	1	1		No	No	No	Approved	
	57423303	6433 E MERITAGE DR	Wilson Homes Plan 1648 21-Temp-027	B21-13451	SFD	O	10/19/2022							1	1	1		No	No	No	Approved	
	57423304	6430 E MERITAGE DR	Wilson Homes Plan 1212 Lot 032 Tract 6241	B22-15781	SFD	O	10/19/2022							1	1	1		No	No	No	Approved	
	57423314	6421 E MOSCATO DR	Wilson Homes Plan 1648 21-Temp-027	B22-00838	SFD	O	1/21/2022							1	1	1		No	No	No	Approved	
	57423315	6429 E MOSCATO DR	Wilson Homes Plan 1390 Lot 043 Tract 6241	B22-15748	SFD	O	10/19/2022							1	1	1		No	No	No	Approved	
	57423316	6437 E MOSCATO DR	Wilson Homes Plan 1212 Lot 044 Tract 6241	B22-15780	SFD	O	10/19/2022							1	1	1		No	No	No	Approved	
	57423317	6445 E MOSCATO DR	Wilson Homes Plan 1648 Lot 045 Tract 6241	B22-15768	SFD	O	10/19/2022							1	1	1		No	No	No	Approved	
	57423318	6453 E MOSCATO DR	Wilson Homes Plan 1648 Lot 046 Tract 6241	B22-15769	SFD	O	10/19/2022							1	1	1		No	No	No	Approved	
	57423407	6392 E MOSCATO DR	Wilson Homes Plan 1648 21-Temp-027	B22-03220	SFD	O	3/14/2022							1	1	1		No	No	No	Approved	
	57423406	6402 E MOSCATO DR	Wilson Homes Plan 1806 ELEV8IONS 21-Temp-130	B22-02689	SFD	O	3/2/2022							1	1	1		No	No	No	Approved	
	57423405	6408 E MOSCATO DR	Wilson Homes Plan 1648 21-Temp-027	B22-02675	SFD	O	3/2/2022							1	1	1		No	No	No	Approved	
	57423404	6416 E MOSCATO DR	Wilson Homes Plan 1648 21-Temp-027	B22-03219	SFD	O	3/14/2022							1	1	1		No	No	No	Approved	
	57423403	6424 E MOSCATO DR	Wilson Homes Plan 1806 ELEV8IONS 21-Temp-130	B22-02688	SFD	O	3/2/2022							1	1	1		No	No	No	Approved	
	57423401	6440 E MOSCATO DR	Wilson Homes Plan 1648 21-Temp-027	B22-02674	SFD	O	3/2/2022							1	1	1		No	No	No	Approved	
	57423408	6391 E RIESLING DR	Wilson Homes Plan 1648 21-Temp-027	B22-03217	SFD	O	3/14/2022							1	1	1		No	No	No	Approved	
	57423409	6399 E RIESLING DR	Wilson Homes Plan 1648 21-Temp-027	B22-02673	SFD	O	3/2/2022							1	1	1		No	No	No	Approved	
	57423410	6407 E RIESLING DR	Wilson Homes Plan 1806 ELEV8IONS 21-Temp-130	B22-02686	SFD	O	1/10/2022							1	1	1		No	No	No	Approved	
	57423412	6423 E RIESLING DR	Wilson Homes Plan 1648 21-Temp-027	B22-03218	SFD	O	3/14/2022							1	1	1		No	No	No	Approved	
	57423413	6431 E RIESLING DR	Wilson Homes Plan 1648 21-Temp-027	B22-02672	SFD	O	3/2/2022							1	1	1		No	No	No	Approved	
	57423414	6439 E RIESLING DR	Wilson Homes Plan 1806 ELEV8IONS 21-Temp-130	B22-02687	SFD	O	3/2/2022							1	1	1		No	No	No	Approved	
	57423509	6394 E RIESLING DR	Wilson Homes Plan 1806 ELEV8IONS 21-Temp-130	B22-01977	SFD	O	2/16/2022							1	1	1		No	No	No	Approved	
	57423508	6402 E RIESLING DR	Wilson Homes Plan 1648 21-Temp-027	B22-02896	SFD	O	3/7/2022							1	1	1		No	No	No	Approved	
	57423507	6410 E RIESLING DR	Wilson Homes Plan 1390 21-Temp-026	B22-01880	SFD	O	2/14/2022							1	1	1		No	No	No	Approved	
	57423506	6418 E RIESLING DR	Wilson Homes Plan 1648 21-Temp-027	B22-01883	SFD	O	2/14/2022							1	1	1		No	No	No	Approved	
	57423505	6426 E RIESLING DR	Wilson Homes Plan 1390 21-Temp-026	B22-02884	SFD	O	3/7/2022							1	1	1		No	No	No	Approved	
	57423504	6434 E RIESLING DR	Wilson Homes Plan 1806 ELEV8IONS 21-Temp-130	B22-01976	SFD	O	2/16/2022							1	1	1		No	No	No	Approved	
	57423503	6442 E RIESLING DR	Wilson Homes Plan 1390 21-Temp-026	B22-01879	SFD	O	2/14/2022							1	1	1		No	No	No	Approved	
	57423502	6450 E RIESLING DR	Wilson Homes Plan 1648 21-Temp-027	B22-01882	SFD	O	2/14/2022							1	1	1		No	No	No	Approved	
	57423501	6458 E RIESLING DR	Wilson Homes Plan 1390 21-Temp-026	B22-01878	SFD	O	2/14/2022							1	1	1		No	No	No	Approved	
	57423905	2265 N RALEIGH DR	Wilson Homes Plan 1212 21-Temp-025	B22-09885	SFD	O	7/11/2022							1	1	1		No	No	No	Approved	
	57423904	2273 N RALEIGH DR	Wilson Homes Plan 1390 21-Temp-026	B22-07857	SFD	O	6/3/2022							1	1	1		No	No	No	Approved	
	57423903	2281 N RALEIGH DR	Wilson Homes Plan 1212 21-Temp-025	B22-09884	SFD	O	7/11/2022							1	1	1		No	No	No	Approved	
	57423902	2289 N RALEIGH DR	Wilson Homes Plan 1390 21-Temp-026	B22-08080	SFD	O	6/8/2022							1	1	1		No	No	No	Approved	
	57423901	2297 N RALEIGH DR	Wilson Homes Plan 1212 21-Temp-025	B22-09883	SFD	O	7/11/2022							1	1	1		No	No	No	Approved	
	57423807	2321 N RALEIGH DR	Wilson Homes Plan 1648 21-Temp-027	B22-03223	SFD	O	3/14/2022							1	1	1		No	No	No	Approved	
	57423806	2329 N RALEIGH DR	Wilson Homes Plan 1648 21-Temp-027	B22-03222	SFD	O	3/14/2022							1	1	1		No	No	No	Approved	
	57423805	2337 N RALEIGH DR	Wilson Homes Plan 1648 21-Temp-027	B22-02677	SFD	O	3/2/2022							1	1	1		No	No	No	Approved	
	57423804	2345 N RALEIGH DR	Wilson Homes Plan 1648 21-Temp-027	B22-04108	SFD	O	3/29/2022							1	1	1		No	No	No	Approved	
	57423803	2353 N RALEIGH DR	Wilson Homes Plan 1648 21-Temp-027	B22-03221	SFD	O	3/14/2022							1	1	1		No	No	No	Approved	
	57423802	2361 N RALEIGH DR	Wilson Homes Plan 1648 21-Temp-027	B22-02676	SFD	O	3/2/2022							1	1	1		No	No	No	Approved	

Table A
Housing Development Applications Submitted

Project Identifier					Unit Types		Date Application Submitted	Proposed Units - Affordability by Household Incomes								Total Approved Units by Project	Total Disapproved Units by Project	Streamlining	Density Bonus Law Applications		Application Status	Notes
1					2	3	4	5							6	7	8	9	10		11	12
Prior APN+	Current APN	Street Address	Project Name+	Local Jurisdiction Tracking ID+	Unit Category (SFA,SFD,2 to 4,5+,ADU,MH)	Tenure R=Renter O=Owner	Date Application Submitted+ (see instructions)	Very Low-Income Deed Restricted	Very Low-Income Non Deed Restricted	Low-Income Deed Restricted	Low-Income Non Deed Restricted	Moderate-Income Deed Restricted	Moderate-Income Non Deed Restricted	Above Moderate-Income	Total PROPOSED Units by Project	Total APPROVED Units by project	Total DISAPPROVED Units by Project	Was APPLICATION SUBMITTED Pursuant to GC 65913.4(b)? (SB 35 Streamlining)	Did the housing development application seek incentives or concessions pursuant to Government Code section 65915?	Were incentives or concessions reqested pursuant to Government Code section 65915 approved?	Please indicate the status of the application.	Notes+
	57423801	2369 N RALEIGH DR	Wilson Homes Plan 1806 ELEV8IONS 21-Temp-130	B22-02690	SFD	O	3/2/2022							1	1	1		No	No	No	Approved	
	57423601	2318 N ZINFANDEL DR	Wilson Homes Plan 1648 Lot 079 Tract 6241	B22-16628	SFD	O	11/4/2022							1	1	1		No	No	No	Approved	
	57423602	2326 N ZINFANDEL DR	Wilson Homes Plan 1390 Lot 080 Tract 6241	B22-16677	SFD	O	11/4/2022							1	1	1		No	No	No	Approved	
	57423713	6388 E MALBEC DR	Wilson Homes Plan 1390 21-Temp-026	B22-01488	SFD	O	2/7/2022							1	1	1		No	No	No	Approved	
	57423712	6396 E MALBEC DR	Wilson Homes Plan 1212 21-Temp-025	B22-01486	SFD	O	2/7/2022							1	1	1		No	No	No	Approved	
	57423711	6404 E MALBEC DR	Wilson Homes Plan 1648 21-Temp-027	B22-01484	SFD	O	2/7/2022							1	1	1		No	No	No	Approved	
	57423710	6412 E MALBEC DR	Wilson Homes Plan 1390 21-Temp-026	B22-01487	SFD	O	2/7/2022							1	1	1		No	No	No	Approved	
	57423709	6420 E MALBEC DR	Wilson Homes Plan 1806 ELEV8IONS 21-Temp-130	B22-01973	SFD	O	2/16/2022							1	1	1		No	No	No	Approved	
	57423708	6428 E MALBEC DR	Wilson Homes Plan 1212 21-Temp-025	B22-01482	SFD	O	2/7/2022							1	1	1		No	No	No	Approved	
	57423707	6436 E MALBEC DR	Wilson Homes Plan 1648 21-Temp-027	B22-01483	SFD	O	2/7/2022							1	1	1		No	No	No	Approved	
	57423706	6444 E MALBEC DR	Wilson Homes Plan 1390 21-Temp-026	B22-01481	SFD	O	2/7/2022							1	1	1		No	No	No	Approved	
	57423705	6452 E MALBEC DR	Wilson Homes Plan 1806 ELEV8IONS 21-Temp-130	B22-01972	SFD	O	2/16/2022							1	1	1		No	No	No	Approved	
	57423704	6460 E MALBEC DR	Wilson Homes Plan 1212 21-Temp-025	B22-00789	SFD	O	1/20/2022							1	1	1		No	No	No	Approved	
	57423703	6468 E MALBEC DR	Wilson Homes Plan 1648 21-Temp-027	B22-00787	SFD	O	1/20/2022							1	1	1		No	No	No	Approved	
	57423702	6476 E MALBEC DR	Wilson Homes Plan 1390 21-Temp-026	B22-00788	SFD	O	1/20/2022							1	1	1		No	No	No	Approved	
	57423701	6484 E MALBEC DR	Wilson Homes Plan 1648 21-Temp-027	B22-00786	SFD	O	1/20/2022							1	1	1		No	No	No	Approved	
	57423510	6393 E MALBEC DR	Wilson Homes Plan 1806 ELEV8IONS 21-Temp-130	B22-01974	SFD	O	2/16/2022							1	1	1		No	No	No	Approved	
	57423511	6401 E MALBEC DR	Wilson Homes Plan 1390 21-Temp-026	B22-01698	SFD	O	2/9/2022							1	1	1		No	No	No	Approved	
	57423512	6409 E MALBEC DR	Wilson Homes Plan 1648 21-Temp-027	B22-01681	SFD	O	2/9/2022							1	1	1		No	No	No	Approved	
	57423513	6417 E MALBEC DR	Wilson Homes Plan 1212 21-Temp-025	B22-01674	SFD	O	2/9/2022							1	1	1		No	No	No	Approved	
	57423514	6425 E MALBEC DR	Wilson Homes Plan 1390 21-Temp-026	B22-01699	SFD	O	2/9/2022							1	1	1		No	No	No	Approved	
	57423515	6433 E MALBEC DR	Wilson Homes Plan 1390 21-Temp-026	B22-01697	SFD	O	2/9/2022							1	1	1		No	No	No	Approved	
	57423516	6441 E MALBEC DR	Wilson Homes Plan 1648 21-Temp-027	B22-01682	SFD	O	2/9/2022							1	1	1		No	No	No	Approved	
	57423517	6449 E MALBEC DR	Wilson Homes Plan 1212 21-Temp-025	B22-01673	SFD	O	2/9/2022							1	1	1		No	No	No	Approved	
	57423518	6457 E MALBEC DR	Wilson Homes Plan 1806 ELEV8IONS 21-Temp-130	B22-01975	SFD	O	2/16/2022							1	1	1		No	No	No	Approved	
	57423906	2268 N COLUMBUS DR	Wilson Homes Plan 1212 21-Temp-025	B22-09886	SFD	O	7/11/2022							1	1	1		No	No	No	Approved	
	57423907	2276 N COLUMBUS DR	Wilson Homes Plan 1390 21-Temp-026	B22-08081	SFD	O	6/8/2022							1	1	1		No	No	No	Approved	
	57423908	2284 N COLUMBUS DR	Wilson Homes Plan 1212 21-Temp-025	B22-09887	SFD	O	7/11/2022							1	1	1		No	No	No	Approved	
	57423909	2292 N COLUMBUS DR	Wilson Homes Plan 1648 21-Temp-027	B22-06821	SFD	O	5/17/2022							1	1	1		No	No	No	Approved	
	57423910	2302 N COLUMBUS DR	Wilson Homes Plan 1390 21-Temp-026	B22-06791	SFD	O	5/17/2022							1	1	1		No	No	No	Approved	
51207061	51225101S	6003 W HOLLAND AVE	Wathen Castanos Plan 2044 - 20-Temp-071	B22-06268	SFD	O	5/6/2022							1	1	1		No	No	No	Approved	
51207061	51225102S	6011 W HOLLAND AVE	Wathen Castanos Plan 1955 - 20-Temp-070	B22-06269	SFD	O	5/6/2022							1	1	1		No	No	No	Approved	
51207061	51225103S	6019 W HOLLAND AVE	Wathen Castanos Plan 2044 - 20-Temp-071	B22-05487	SFD	O	4/22/2022							1	1	1		No	No	No	Approved	
51207061	51225104S	4216 N REED AVE	Wathen Castanos Plan 1955 - 20-Temp-070	B22-05511	SFD	O	4/25/2022							1	1	1		No	No	No	Approved	
51207061	51225105S	4210 N REED AVE	Wathen Castanos Plan 1806 - 20-Temp-069	B22-05513	SFD	O	4/25/2022							1	1	1		No	No	No	Approved	
51207061	51225106S	4204 N REED AVE	Wathen Castanos Plan 1553 - 20-Temp-068	B22-03517	SFD	O	3/18/2022							1	1	1		No	No	No	Approved	
51207061	51225107S	4198 N REED AVE	Wathen Castanos Plan 1955 - 20-Temp-070	B22-03628	SFD	O	3/21/2022							1	1	1		No	No	No	Approved	
51207061	51225108S	4192 N REED AVE	Wathen Castanos Plan 2044 - 20-Temp-071	B22-03620	SFD	O	3/21/2022							1	1	1		No	No	No	Approved	
51207061	51225109S	4186 N REED AVE	Wathen Castanos Plan 1553 - 20-Temp-068	B22-03518	SFD	O	3/18/2022							1	1	1		No	No	No	Approved	
51207007	51225110S	4180 N REED AVE	Wathen Castanos Plan 1908 20-Temp-250	B22-02219	SFD	O	2/22/2022							1	1	1		No	No	No	Approved	
51207007	51225111S	4174 N REED AVE	Wathen Castanos Plan 2044 - 20-Temp-071	B22-02235	SFD	O	2/22/2022							1	1	1		No	No	No	Approved	
51207007	51225112S	4168 N REED AVE	Wathen Castanos Plan 1806 - 20-Temp-069	B22-02216	SFD	O	2/22/2022							1	1	1		No	No	No	Approved	
51207007	51225113S	4162 N REED AVE	Wathen Castanos Plan 1955 - 20-Temp-070	B22-02230	SFD	O	2/22/2022							1	1	1		No	No	No	Approved	
51207007	51225114S	4156 N REED AVE	Wathen Castanos Plan 1553 - 20-Temp-068	B22-02210	SFD	O	2/22/2022							1	1	1		No	No	No	Approved	
51207007	51225115S	4150 N REED AVE	Wathen Castanos Plan 1806 - 20-Temp-069	B22-02217	SFD	O	2/22/2022							1	1	1		No	No	No	Approved	
51207007	51225116S	6003 W SWIFT AVE	Wathen Castanos Plan 1955 - 20-Temp-070	B22-00950	SFD	O	1/24/2022							1	1	1		No	No	No	Approved	
51207007	51225117S	6013 W SWIFT AVE	Wathen Castanos Plan 1553 - 20-Temp-068	B22-00952	SFD	O	1/24/2022							1	1	1		No	No	No	Approved	
51207007	51225119S	6029 W SWIFT AVE	Wathen Castanos Plan 1955 - 20-Temp-070	B22-00951	SFD	O	1/24/2022							1	1	1		No	No	No	Approved	
51207007	51225118S	6021 W SWIFT AVE	Wathen Castanos Plan 1908 20-Temp-250	B22-00966	SFD	O	1/25/2022							1	1	1		No	No	No	Approved	
51207007	51225120S	6037 W SWIFT AVE	Wathen Castanos Plan 1553 - 20-Temp-068	B22-00953	SFD	O	1/24/2022							1	1	1		No	No	No	Approved	
51207007	51225121S	6045 W SWIFT AVE	Wathen Castanos Plan 1955 - 20-Temp-070	B22-01060	SFD	O	1/26/2022							1	1	1		No	No	No	Approved	
51207007	51225202S	6042 W SWIFT AVE	Wathen Castanos Plan 1553 - 20-Temp-068	B22-00954	SFD	O	1/24/2022							1	1	1		No	No	No	Approved	
51207007	51225203S	6034 W SWIFT AVE	Wathen Castanos Plan 1955 - 20-Temp-070	B22-01061	SFD	O	1/26/2022							1	1	1		No	No	No	Approved	
51207007	51225204S	6026 W SWIFT AVE	Wathen Castanos Plan 2044 - 20-Temp-071	B22-00968	SFD	O	1/25/2022							1	1	1		No	No	No	Approved	
51207007	51225205S	6018 W SWIFT AVE	Wathen Castanos Plan 1955 - 20-Temp-070	B22-01062	SFD	O	1/26/2022							1	1	1		No	No	No	Approved	
51207007	51225206S	6019 W OAKLEY AVE	Wathen Castanos Plan 1955 - 20-Temp-070	B22-02231	SFD	O	2/22/2022							1	1	1		No	No	No	Approved	
51207007	51225207S	6027 W OAKLEY AVE	Wathen Castanos Plan 1553 - 20-Temp-068	B22-02211	SFD	O	2/22/2022							1	1	1		No	No	No	Approved	
51207007	51225208S	6035 W OAKLEY AVE	Wathen Castanos Plan 2044 - 20-Temp-071	B22-02236	SFD	O	2/22/2022							1	1	1		No	No	No	Approved	
51207007	51225209S	6043 W OAKLEY AVE	Wathen Castanos Plan 1955 - 20-Temp-070	B22-02232	SFD	O	2/22/2022							1	1	1		No	No	No	Approved	
51207007	51225210S	4183 N REED AVE	Wathen Castanos Plan 1806 - 20-Temp-069	B22-03519	SFD	O	3/18/2022							1	1	1		No	No	No	Approved	
51207061	51225211S	4189 N REED AVE	Wathen Castanos Plan 1908 20-Temp-250	B22-03521	SFD	O	3/18/2022							1	1	1		No	No	No	Approved	
51207061	51225212S	4195 N REED AVE	Wathen Castanos Plan 1955 - 20-Temp-070	B22-03629	SFD	O	3/21/2022							1	1	1		No	No	No	Approved	
51207061	51225213S	4201 N REED AVE	Wathen Castanos Plan 2044 - 20-Temp-071	B22-03621	SFD	O	3/21/2022							1	1	1		No	No	No	Approved	
51207061	51225214S	4207 N REED AVE	Wathen Castanos Plan 1806 - 20-Temp-069	B22-03520	SFD	O	3/18/2022							1	1	1		No	No	No	Approved	
51207061	51225215S	4213 N REED AVE	Wathen Castanos Plan 2044 - 20-Temp-071	B22-03622	SFD	O	3/21/2022							1	1	1		No	No	No	Approved	
51207061	51225216S	4219 N REED AVE	Wathen Castanos Plan 1806 - 20-Temp-069	B22-05514	SFD	O	4/25/2022							1	1	1		No	No	No	Approved	
	58203001	6525 E HUFFMAN AVE	Wilson Homes Plan 2710 20-Temp-217	B22-05303	SFD	O	4/20/2022							1	1	1		No	No	No	Approved	
	58203001	6537 E HUFFMAN AVE	Wilson Homes Plan 1491 20-Temp-194	B22-05306	SFD	O	4/20/2022							1	1	1		No	No	No	Approved	
	58203001	6549 E HUFFMAN AVE	Wilson Homes Plan 1318 20-Temp-193	B22-05827	SFD	O	4/29/2022							1	1	1		No	No	No	Approved	
	58203001	6561 E HUFFMAN AVE	Wilson Homes Plan 1622 20-Temp-195	B22-04481	SFD	O	4/5/2022							1	1	1		No	No	No	Approved	
	58203001	6573 E HUFFMAN AVE	Wilson Homes Plan 1793 20-Temp-196	B22-04486	SFD	O	4/5/2022							1	1	1		No	No	No	Approved	
	58203001	6585 E HUFFMAN AVE	Wilson Homes Plan 2710 20-Temp-217	B22-04513	SFD	O	4/5/2022							1	1	1		No	No	No	Approved	
	58203001	6597 E HUFFMAN AVE	Wilson Homes Plan 1491 20-Temp-194	B22-04600	SFD	O	4/6/2022							1	1	1		No	No	No	Approved	
	58203001	6624 E HUFFMAN AVE	Wilson Homes Plan 1318 20-Temp-193	B22-04519	SFD	O	4/5/2022							1	1	1		No	No	No	Approved	
	58203001	6612 E HUFFMAN AVE	Wilson Homes Plan 1622 20-Temp-195	B22-04945	SFD	O	4/13/2022							1	1	1		No	No	No	Approved	

Table A
Housing Development Applications Submitted

Project Identifier					Unit Types		Date Application Submitted	Proposed Units - Affordability by Household Incomes								Total Approved Units by Project	Total Disapproved Units by Project	Streamlining	Density Bonus Law Applications		Application Status	Notes
1					2	3	4	5							6	7	8	9	10		11	12
Prior APN+	Current APN	Street Address	Project Name+	Local Jurisdiction Tracking ID+	Unit Category (SFA,SFD,2 to 4,5+,ADU,MH)	Tenure R=Renter O=Owner	Date Application Submitted+ (see instructions)	Very Low-Income Deed Restricted	Very Low-Income Non Deed Restricted	Low-Income Deed Restricted	Low-Income Non Deed Restricted	Moderate-Income Deed Restricted	Moderate-Income Non Deed Restricted	Above Moderate-Income	Total PROPOSED Units by Project	Total APPROVED Units by project	Total DISAPPROVED Units by Project	Was APPLICATION SUBMITTED Pursuant to GC 65913.4(b)? (SB 35 Streamlining)	Did the housing development application seek incentives or concessions pursuant to Government Code section 65915?	Were incentives or concessions reqested pursuant to Government Code section 65915 approved?	Please indicate the status of the application.	Notes+
	58203001	6602 E HUFFMAN AVE	Wilson Homes Plan 1793 20-Temp-196	B22-04487	SFD	O	4/5/2022							1	1	1		No	No	No	Approved	
	58203001	6588 E HUFFMAN AVE	Wilson Homes Plan 1622 20-Temp-195	B22-04604	SFD	O	4/6/2022							1	1	1		No	No	No	Approved	
	58203001	6576 E HUFFMAN AVE	Wilson Homes Plan 1318 20-Temp-193	B22-05311	SFD	O	4/20/2022							1	1	1		No	No	No	Approved	
	58203001	6564 E HUFFMAN AVE	Wilson Homes Plan 1491 20-Temp-194	B22-05307	SFD	O	4/20/2022							1	1	1		No	No	No	Approved	
	58203001	6552 E HUFFMAN AVE	Wilson Homes Plan 1793 20-Temp-196	B22-05314	SFD	O	4/20/2022							1	1	1		No	No	No	Approved	
	58203001	6540 E HUFFMAN AVE	Wilson Homes Plan 2710 20-Temp-217	B22-05304	SFD	O	4/20/2022							1	1	1		No	No	No	Approved	
	58203001	6528 E HUFFMAN AVE	Wilson Homes Plan 1491 20-Temp-194	B22-03787	SFD	O	3/23/2022							1	1	1		No	No	No	Approved	
	58203001	6527 E TOBEY AVE	Wilson Homes Plan 1318 20-Temp-193	B22-03747	SFD	O	3/23/2022							1	1	1		No	No	No	Approved	
	58203001	6539 E TOBEY AVE	Wilson Homes Plan 1491 20-Temp-194	B22-03788	SFD	O	3/23/2022							1	1	1		No	No	No	Approved	
	58203001	6551 E TOBEY AVE	Wilson Homes Plan 1622 20-Temp-195	B22-03828	SFD	O	3/24/2022							1	1	1		No	No	No	Approved	
	58203001	6563 E TOBEY AVE	Wilson Homes Plan 1793 20-Temp-196	B22-03769	SFD	O	3/23/2022							1	1	1		No	No	No	Approved	
	58203001	6575 E TOBEY AVE	Wilson Homes Plan 1622 - Lot 042 Tract 6335	B22-04055	SFD	O	3/29/2022							1	1	1		No	No	No	Approved	
	58203001	6587 E TOBEY AVE	Wilson Homes Plan 1318 20-Temp-193	B22-03746	SFD	O	3/23/2022							1	1	1		No	No	No	Approved	
	58203001	6599 E TOBEY AVE	Wilson Homes Plan 1793 20-Temp-196	B22-03767	SFD	O	3/23/2022							1	1	1		No	No	No	Approved	
	58203001	6611 E TOBEY AVE	Wilson Homes Plan 1793 20-Temp-196	B22-03768	SFD	O	3/23/2022							1	1	1		No	No	No	Approved	
	58203001	6623 E TOBEY AVE	Wilson Homes Plan 1491 20-Temp-194	B22-03789	SFD	O	3/23/2022							1	1	1		No	No	No	Approved	
	58203001	6602 E TOBEY AVE	Wilson Homes Plan 1318 20-Temp-193	B22-03748	SFD	O	3/23/2022							1	1	1		No	No	No	Approved	
	58203001	6590 E TOBEY AVE	Wilson Homes Plan 1491 20-Temp-194	B22-03790	SFD	O	3/23/2022							1	1	1		No	No	No	Approved	
	58203001	6578 E TOBEY AVE	Wilson Homes Plan 1622 20-Temp-195	B22-03827	SFD	O	3/24/2022							1	1	1		No	No	No	Approved	
	58203001	6566 E TOBEY AVE	Wilson Homes Plan 1793 20-Temp-196	B22-03770	SFD	O	3/23/2022							1	1	1		No	No	No	Approved	
	58203001	6554 E TOBEY AVE	Wilson Homes Plan 1318 20-Temp-193	B22-03749	SFD	O	3/23/2022							1	1	1		No	No	No	Approved	
	58203001	6542 E TOBEY AVE	Wilson Homes Plan 1793 20-Temp-196	B22-03771	SFD	O	3/23/2022							1	1	1		No	No	No	Approved	
	58203001	6530 E TOBEY AVE	Wilson Homes Plan 2710 20-Temp-217	B22-03831	SFD	O	3/24/2022							1	1	1		No	No	No	Approved	
	58203001	6529 E LAMONA AVE	Wilson Homes Plan 2710 20-Temp-217 - Lot 054 Tract 6335	B22-11603	SFD	O	8/8/2022							1	1	1		No	No	No	Approved	
	58203001	6541 E LAMONA AVE	Wilson Homes Plan 1793 20-Temp-196	B22-10449	SFD	O	7/19/2022							1	1	1		No	No	No	Approved	
	58203001	6553 E LAMONA AVE	Wilson Homes Plan 1318 20-Temp-193 - Lot 056 Tract 6335	B22-11604	SFD	O	8/8/2022							1	1	1		No	No	No	Approved	
	58203001	6565 E LAMONA AVE	Wilson Homes Plan 1622 20-Temp-195 - Lot 057 Tract 6335	B22-11645	SFD	O	8/8/2022							1	1	1		No	No	No	Approved	
	58203001	6577 E LAMONA AVE	Wilson Homes Plan 1793 20-Temp-196	B22-10450	SFD	O	7/19/2022							1	1	1		No	No	No	Approved	
	58203001	6589 E LAMONA AVE	Wilson Homes Plan 1793 20-Temp-196	B22-10451	SFD	O	7/19/2022							1	1	1		No	No	No	Approved	
	58203001	6601 E LAMONA AVE	Wilson Homes Plan 1491 20-Temp-194	B22-10447	SFD	O	7/19/2022							1	1	1		No	No	No	Approved	
46302313	46302313	4993 E KERCKHOFF AVE	Cen Cal Builders 5 Bedroom Plan 21-Temp-057	B22-00531	SFD	O	1/13/2022							1	1	1		No	No	No	Approved	
46302313	46302313	4989 E KERCKHOFF AVE	Cen Cal Builders 4 Bedroom Plan 21-Temp-056	B22-00529	SFD	O	1/13/2022							1	1	1		No	No	No	Approved	
46302313	46302313	4985 E KERCKHOFF AVE	Cen Cal Builders 5 Bedroom Plan 21-Temp-057	B22-00762	SFD	O	1/19/2022							1	1	1		No	No	No	Approved	
46302313	46302313	4981 E KERCKHOFF AVE	Cen Cal Builders 4 Bedroom Plan 21-Temp-056	B22-00761	SFD	O	1/19/2022							1	1	1		No	No	No	Approved	
46302313	46302313	4961 E KERCKHOFF AVE	Cen Cal Builders 5 Bedroom Plan Lot 9 Tract 6270	B22-03882	SFD	O	3/25/2022							1	1	1		No	No	No	Approved	
46302313	46302313	4957 E KERCKHOFF AVE	Cen Cal Builders 4 Bedroom Plan 21-Temp-056	B22-06761	SFD	O	5/16/2022							1	1	1		No	No	No	Approved	
46302313	46302313	4968 E KERCKHOFF AVE	Cen Cal Builders 4 Bedroom Plan 21-Temp-056	B22-03834	SFD	O	3/24/2022							1	1	1		No	No	No	Approved	
46302313	46302313	4976 E KERCKHOFF AVE	Cen Cal Builders 5 Bedroom Plan 21-Temp-057	B22-00763	SFD	O	1/19/2022							1	1	1		No	No	No	Approved	
46302313	46302313	4984 E KERCKHOFF AVE	Cen Cal Builders 5 Bedroom Plan 21-Temp-057	B22-00765	SFD	O	1/19/2022							1	1	1		No	No	No	Approved	
46302313	46302313	4988 E KERCKHOFF AVE	Cen Cal Builders 5 Bedroom Plan 21-Temp-057	B22-00532	SFD	O	1/13/2022							1	1	1		No	No	No	Approved	
46302313	46302313	4992 E KERCKHOFF AVE	Cen Cal Builders 4 Bedroom Plan 21-Temp-056	B22-00530	SFD	O	1/13/2022							1	1	1		No	No	No	Approved	
	57424101	7284 E SIMPSON AVE	Lennar Plan Olive (7512) Lot 001 Tract 6224	B22-15958	SFD	O	10/21/2022							1	1	1		No	No	No	Approved	
	57424102	7272 E SIMPSON AVE	Lennar Homes Plan 7524 Lot 002 Tract 6224	B22-15949	SFD	O	10/21/2022							1	1	1		No	No	No	Approved	
	57424103	7260 E SIMPSON AVE	Lennar Plan Persimmon (7515) Lot 003 Tract 6224	B22-16267	SFD	O	10/27/2022							1	1	1		No	No	No	Approved	
	57424104	7248 E SIMPSON AVE	Lennar Plan Olive (7512) Lot 004 Tract 6224	B22-13195	SFD	O	9/6/2022							1	1	1		No	No	No	Approved	
	57424105	7236 E SIMPSON AVE	6224.05	B22-13186	SFD	O	9/6/2022							1	1	1		No	No	No	Approved	
	57424106	7224 E SIMPSON AVE	6224.06	B22-13194	SFD	O	9/6/2022							1	1	1		No	No	No	Approved	
	57424107	7212 E SIMPSON AVE	6224.07	B22-13159	SFD	O	9/6/2022							1	1	1		No	No	No	Approved	
	57424108	7204 E SIMPSON AVE	6224.08	B22-13161	SFD	O	9/6/2022							1	1	1		No	No	No	Approved	
	57424109	7188 E SIMPSON AVE	6224.09	B22-13149	SFD	O	9/6/2022							1	1	1		No	No	No	Approved	
	57424201	7128 E SIMPSON AVE	6224.13	B22-14108	SFD	O	9/20/2022							1	1	1		No	No	No	Approved	
	57424202	7116 E SIMPSON AVE	6224.14	B22-14107	SFD	O	9/20/2022							1	1	1		No	No	No	Approved	
	57424422	7073 E CORNELL AVE	Lennar Plan Persimmon (7515) Lot 064 Tract 6224	B22-14667	SFD	O	9/29/2022							1	1	1		No	No	No	Approved	
	57424423	7085 E CORNELL AVE	Lennar Homes Plan 7524 Lot 065 Tract 6224	B22-14634	SFD	O	9/29/2022							1	1	1		No	No	No	Approved	
	57424424	7097 E CORNELL AVE	Lennar Plan Olive (7512) Lot 066 Tract 6224	B22-14644	SFD	O	9/29/2022							1	1	1		No	No	No	Approved	
	57424425	7109 E CORNELL AVE	Lennar Plan Persimmon (7515) Lot 067 Tract 6224	B22-14666	SFD	O	9/29/2022							1	1	1		No	No	No	Approved	
	57424426	7121 E CORNELL AVE	Lennar Plan Olive (7512) Lot 068 Tract 6224	B22-14643	SFD	O	9/29/2022							1	1	1		No	No	No	Approved	
	57424427	7133 E CORNELL AVE	Lennar Homes Plan 7524 Lot 069 Tract 6224	B22-14632	SFD	O	9/29/2022							1	1	1		No	No	No	Approved	
	57424428	7157 E CORNELL AVE	Lennar Plan Persimmon (7515) Lot 070 Tract 6224	B22-14665	SFD	O	9/29/2022							1	1	1		No	No	No	Approved	
	57424429	7169 E CORNELL AVE	Lennar Plan Olive (7512) Lot 071 Tract 6224	B22-14642	SFD	O	9/29/2022							1	1	1		No	No	No	Approved	
	57424430	7181 E CORNELL AVE	Lennar Homes Plan 7524 Lot 072 Tract 6224	B22-14630	SFD	O	9/29/2022							1	1	1		No	No	No	Approved	
	57424431	7193 E CORNELL AVE	Lennar Plan Persimmon (7515) Lot 073 Tract 6224	B22-14664	SFD	O	9/29/2022							1	1	1		No	No	No	Approved	
	57424432	7205 E CORNELL AVE	Lennar Plan Olive (7512) Lot 074 Tract 6224	B22-14641	SFD	O	9/29/2022							1	1	1		No	No	No	Approved	
	57424433	7217 E CORNELL AVE	Lennar Homes Plan 7524 Lot 075 Tract 6224	B22-14628	SFD	O	9/29/2022							1	1	1		No	No	No	Approved	
	57424434	7229 E CORNELL AVE	Lennar Plan Olive (7512) Lot 076 Tract 6224	B22-14505	SFD	O	9/28/2022							1	1	1		No	No	No	Approved	
	57424435	7241 E CORNELL AVE	Lennar Plan Persimmon (7515) Lot 077 Tract 6224	B22-14520	SFD	O	9/28/2022							1	1	1		No	No	No	Approved	
	57424436	7253 E CORNELL AVE	Lennar Homes Plan 7524 Lot 078 Tract 6224	B22-14404	SFD	O	9/26/2022							1	1	1		No	No	No	Approved	
	57424501	7256 E CORNELL AVE	Lennar Plan Persimmon (7515) Lot 079 Tract 6224	B22-14518	SFD	O	9/28/2022							1	1	1		No	No	No	Approved	
	57424502	7244 E CORNELL AVE	Lennar Plan Olive (7512) Lot 080 Tract 6224	B22-14502	SFD	O	9/28/2022							1	1	1		No	No	No	Approved	
	57424503	7232 E CORNELL AVE	Lennar Homes Plan 7524 Lot 081 Tract 6224	B22-14403	SFD	O	9/26/2022							1	1	1		No	No	No	Approved	
	57424504	7220 E CORNELL AVE	Lennar Plan Olive (7512) Lot 082 Tract 6224	B22-14503	SFD	O	9/28/2022							1	1	1		No	No	No	Approved	
	57424505	7208 E CORNELL AVE	Lennar Plan Persimmon (7515) Lot 083 Tract 6224	B22-14524	SFD	O	9/28/2022							1	1	1		No	No	No	Approved	
	57424506	7196 E CORNELL AVE	Lennar Homes Plan 7524 Lot 084 Tract 6224	B22-14627	SFD	O	9/29/2022							1	1	1		No	No	No	Approved	
	57424507	7184 E CORNELL AVE	Lennar Plan Olive (7512) Lot 085 Tract 6224	B22-14657	SFD	O	9/29/2022							1	1	1		No	No	No	Approved	
	57424508	7172 E CORNELL AVE	Lennar Homes Plan 7524 Lot 086 Tract 6224	B22-14629	SFD	O	9/29/2022							1	1	1		No	No	No	Approved	

Table A
Housing Development Applications Submitted

Project Identifier					Unit Types		Date Application Submitted	Proposed Units - Affordability by Household Incomes								Total Approved Units by Project	Total Disapproved Units by Project	Streamlining	Density Bonus Law Applications		Application Status	Notes
1					2	3	4	5							6	7	8	9	10		11	12
Prior APN+	Current APN	Street Address	Project Name+	Local Jurisdiction Tracking ID+	Unit Category (SFA,SFD,2 to 4,5+,ADU,MH)	Tenure R=Renter O=Owner	Date Application Submitted+ (see instructions)	Very Low-Income Deed Restricted	Very Low-Income Non Deed Restricted	Low-Income Deed Restricted	Low-Income Non Deed Restricted	Moderate-Income Deed Restricted	Moderate-Income Non Deed Restricted	Above Moderate-Income	Total PROPOSED Units by Project	Total APPROVED Units by project	Total DISAPPROVED Units by Project	Was APPLICATION SUBMITTED Pursuant to GC 65913.4(b)? (SB 35 Streamlining)	Did the housing development application seek incentives or concessions pursuant to Government Code section 65915?	Were incentives or concessions reqested pursuant to Government Code section 65915 approved?	Please indicate the status of the application.	Notes+
	57424509	7160 E CORNELL AVE	Lennar Plan Olive (7512) Lot 087 Tract 6224	B22-14658	SFD	O	9/29/2022							1	1	1		No	No	No	Approved	
	57424510	7136 E CORNELL AVE	Lennar Plan Persimmon (7515) Lot 088 Tract 6224	B22-14674	SFD	O	9/29/2022							1	1	1		No	No	No	Approved	
	57424511	7124 E CORNELL AVE	Lennar Homes Plan 7524 Lot 089 Tract 6224	B22-14631	SFD	O	9/29/2022							1	1	1		No	No	No	Approved	
	57424512	7112 E CORNELL AVE	Lennar Plan Olive (7512) Lot 090 Tract 6224	B22-14659	SFD	O	9/29/2022							1	1	1		No	No	No	Approved	
	57424513	7104 E CORNELL AVE	Lennar Homes Plan 7524 Lot 091 Tract 6224	B22-14633	SFD	O	9/29/2022							1	1	1		No	No	No	Approved	
	57424514	7088 E CORNELL AVE	Lennar Plan Persimmon (7515) Lot 092 Tract 6224	B22-14675	SFD	O	9/29/2022							1	1	1		No	No	No	Approved	
	57424515	7076 E CORNELL AVE	Lennar Plan Olive (7512) Lot 093 Tract 6224	B22-14660	SFD	O	9/29/2022							1	1	1		No	No	No	Approved	
	57424516	7064 E CORNELL AVE	Lennar Homes Plan 7524 Lot 094 Tract 6224	B22-14635	SFD	O	9/29/2022							1	1	1		No	No	No	Approved	
	57424517	7052 E CORNELL AVE	Lennar Plan Persimmon (7515) Lot 095 Tract 6224	B22-14676	SFD	O	9/29/2022							1	1	1		No	No	No	Approved	
	57424528	7159 E SIMPSON AVE	Lennar Plan Olive (7512) Lot 106 Tract 6224	B22-13151	SFD	O	9/6/2022							1	1	1		No	No	No	Approved	
	57424529	7171 E SIMPSON AVE	Lennar Plan Persimmon (7515) Lot 107 Tract 6224	B22-13158	SFD	O	9/6/2022							1	1	1		No	No	No	Approved	
	57424530	7183 E SIMPSON AVE	Lennar Plan Olive (7512) Lot 108 Tract 6224	B22-13150	SFD	O	9/6/2022							1	1	1		No	No	No	Approved	
	57424531	7195 E SIMPSON AVE	Lennar Homes Plan 7524 Lot 109 Tract 6224	B22-13185	SFD	O	9/6/2022							1	1	1		No	No	No	Approved	
	57424532	7207 E SIMPSON AVE	Lennar Plan Persimmon (7515) Lot 110 Tract 6224	B22-13190	SFD	O	9/6/2022							1	1	1		No	No	No	Approved	
	57424533	7219 E SIMPSON AVE	Lennar Plan Olive (7512) Lot 111 Tract 6224	B22-13193	SFD	O	9/6/2022							1	1	1		No	No	No	Approved	
	57424534	7231 E SIMPSON AVE	Lennar Homes Plan 7524 Lot 112 Tract 6224	B22-13187	SFD	O	9/6/2022							1	1	1		No	No	No	Approved	
	57424535	7243 E SIMPSON AVE	Lennar Plan Persimmon (7515) Lot 113 Tract 6224	B22-13191	SFD	O	9/6/2022							1	1	1		No	No	No	Approved	
	57424536	7255 E SIMPSON AVE	Lennar Homes Plan 7524 Lot 114 Tract 6224	B22-13188	SFD	O	9/6/2022							1	1	1		No	No	No	Approved	
	57424601	2968 N JANICE AVE	Lennar Homes Plan 7524 Lot 115 Tract 6224	B22-15951	SFD	O	10/21/2022							1	1	1		No	No	No	Approved	
	57424602	2956 N JANICE AVE	Lennar Plan Persimmon (7515) Lot 116 Tract 6224	B22-16268	SFD	O	10/27/2022							1	1	1		No	No	No	Approved	
	57424603	2944 N JANICE AVE	Lennar Plan Olive (7512) Lot 117 Tract 6224	B22-15959	SFD	O	10/21/2022							1	1	1		No	No	No	Approved	
	57424604	2932 N JANICE AVE	Lennar Homes Plan 7524 Lot 118 Tract 6224	B22-15952	SFD	O	10/21/2022							1	1	1		No	No	No	Approved	
	57424605	2920 N JANICE AVE	Lennar Plan Persimmon (7515) Lot 119 Tract 6224	B22-16269	SFD	O	10/27/2022							1	1	1		No	No	No	Approved	
	57424606	2908 N JANICE AVE	Lennar Plan Olive (7512) Lot 120 Tract 6224	B22-15960	SFD	O	10/21/2022							1	1	1		No	No	No	Approved	
	57424607	2896 N JANICE AVE	Lennar Homes Plan 7524 Lot 121 Tract 6224	B22-14386	SFD	O	9/26/2022							1	1	1		No	No	No	Approved	
	57424608	2884 N JANICE AVE	Lennar Plan Olive (7512) Lot 122 Tract 6224	B22-14501	SFD	O	9/28/2022							1	1	1		No	No	No	Approved	
	57424609	7261 E AMHERST AVE	Lennar Plan Persimmon (7515) Lot 123 Tract 6224	B22-14514	SFD	O	9/28/2022							1	1	1		No	No	No	Approved	
	57424610	7249 E AMHERST AVE	Lennar Homes Plan 7524 Lot 124 Tract 6224	B22-14393	SFD	O	9/26/2022							1	1	1		No	No	No	Approved	
	57425802	7028 E MICHIGAN AVE	Lennar Plan 3504 Lot 249 Tract 6224	B22-13262	SFD	O	9/7/2022							1	1	1		No	No	No	Approved	
	57425801	7036 E MICHIGAN AVE	Lennar Plan 3506 Lot 248 Tract 6224	B22-13252	SFD	O	9/7/2022							1	1	1		No	No	No	Approved	
	57425510	7054 E MICHIGAN AVE	Lennar Plan 3515 Lot 203 Tract 6224	B22-13243	SFD	O	9/7/2022							1	1	1		No	No	No	Approved	
	57425509	7066 E MICHIGAN AVE	Lennar Plan 3502 Lot 202 Tract 6224	B22-13258	SFD	O	9/7/2022							1	1	1		No	No	No	Approved	
	57425508	7078 E MICHIGAN AVE	Lennar Plan 3504 Lot 201 Tract 6224	B22-13263	SFD	O	9/7/2022							1	1	1		No	No	No	Approved	
	57425507	7090 E MICHIGAN AVE	Lennar Plan 3506 Lot 200 Tract 6224	B22-14071	SFD	O	9/20/2022							1	1	1		No	No	No	Approved	
	57425506	7102 E MICHIGAN AVE	Lennar Plan 3515 Lot 199 Tract 6224	B22-14077	SFD	O	9/20/2022							1	1	1		No	No	No	Approved	
	57426101	7128 E BROWN AVE	Lennar Plan 2012 Solana Series Lot 273 Tract 6224	B22-15444	SFD	O	10/13/2022							1	1	1		No	No	No	Approved	
	57426102	7114 E BROWN AVE	Lennar Plan 2006 Solana Series Lot 274 Tract 6224	B22-14751	SFD	O	9/30/2022							1	1	1		No	No	No	Approved	
	57426313	7162 E BROWN AVE	Lennar Plan 2014 Solana Series Lot 317 Tract 6224	B22-14735	SFD	O	9/30/2022							1	1	1		No	No	No	Approved	
	57426103	7098 E BROWN AVE	Lennar Plan 2014 Solana Series Lot 275 Tract 6224	B22-14736	SFD	O	9/30/2022							1	1	1		No	No	No	Approved	
	57426312	7176 E BROWN AVE	Lennar Plan 2012 Solana Series Lot 316 Tract 6224	B22-15445	SFD	O	10/13/2022							1	1	1		No	No	No	Approved	
	57426311	7190 E BROWN AVE	Lennar Plan 2006 Solana Series Lot 315 Tract 6224	B22-14750	SFD	O	9/30/2022							1	1	1		No	No	No	Approved	
	57426104	7086 E BROWN AVE	Lennar Plan 2006 Solana Series Lot 276 Tract 6224	B22-14752	SFD	O	9/30/2022							1	1	1		No	No	No	Approved	
	57426105	7072 E BROWN AVE	Lennar Plan 2012 Solana Series Lot 277 Tract 6224	B22-15450	SFD	O	10/13/2022							1	1	1		No	No	No	Approved	
	57426310	7204 E BROWN AVE	Lennar Plan 2015 Solana Series Lot 314 Tract 6224	B22-15250	SFD	O	10/10/2022							1	1	1		No	No	No	Approved	
	57426309	7218 E BROWN AVE	Lennar Plan 2014 Solana Series Lot 313 Tract 6224	B22-14734	SFD	O	9/30/2022							1	1	1		No	No	No	Approved	
	57426308	7232 E BROWN AVE	Lennar Plan 2012 Solana Series Lot 312 Tract 6224	B22-15446	SFD	O	10/13/2022							1	1	1		No	No	No	Approved	
	57426106	7058 E BROWN AVE	Lennar Plan 2015 Solana Series Lot 278 Tract 6224	B22-15258	SFD	O	10/10/2022							1	1	1		No	No	No	Approved	
	57426307	7246 E BROWN AVE	Lennar Plan 2015 Solana Series Lot 311 Tract 6224	B22-15243	SFD	O	10/10/2022							1	1	1		No	No	No	Approved	
	57426107	7044 E BROWN AVE	Lennar Plan 2014 Solana Series Lot 279 Tract 6224	B22-14737	SFD	O	9/30/2022							1	1	1		No	No	No	Approved	
	57426306	7260 E BROWN AVE	Lennar Plan 2006 Solana Series Lot 310 Tract 6224	B22-14620	SFD	O	9/29/2022							1	1	1		No	No	No	Approved	
	57426108	7030 E BROWN AVE	Lennar Plan 2012 Solana Series Lot 280 Tract 6224	B22-15451	SFD	O	10/13/2022							1	1	1		No	No	No	Approved	
	57426305	7274 E BROWN AVE	Lennar Plan 2014 Solana Series Lot 309 Tract 6224	B22-14552	SFD	O	9/28/2022							1	1	1		No	No	No	Approved	
	57426109	2693 N VAHE AVE	Lennar Plan 2006 Solana Series Lot 281 Tract 6224	B22-13137	SFD	O	9/6/2022							1	1	1		No	No	No	Approved	
	57426304	2690 N JANICE AVE	Lennar Plan 2012 Solana Series Lot 308 Tract 6224	B22-14602	SFD	O	9/29/2022							1	1	1		No	No	No	Approved	
	57426110	2679 N VAHE AVE	Lennar Plan 2015 Solana Series Lot 282 Tract 6224	B22-13144	SFD	O	9/6/2022							1	1	1		No	No	No	Approved	
	57426303	2676 N JANICE AVE	Lennar Plan 2006 Solana Series Lot 307 Tract 6224	B22-14619	SFD	O	9/29/2022							1	1	1		No	No	No	Approved	
	57426201	2653 N VAHE AVE	Lennar Plan 2015 Solana Series Lot 283 Tract 6224	B22-15261	SFD	O	10/10/2022							1	1	1		No	No	No	Approved	
	57426302	2662 N JANICE AVE	Lennar Plan 2012 Solana Series Lot 306 Tract 6224	B22-14605	SFD	O	9/29/2022							1	1	1		No	No	No	Approved	
	57426202	2639 N VAHE AVE	Lennar Plan 2014 Solana Series Lot 284 Tract 6224	B22-14738	SFD	O	9/30/2022							1	1	1		No	No	No	Approved	
	57426203	7027 E HARVARD AVE	Lennar Plan 2012 Solana Series Lot 285 Tract 6224	B22-15452	SFD	O	10/13/2022							1	1	1		No	No	No	Approved	
	57426301	2648 N JANICE AVE	Lennar Plan 2014 Solana Series Lot 305 Tract 6224	B22-14550	SFD	O	9/28/2022							1	1	1		No	No	No	Approved	
	57426222	7293 E HARVARD AVE	Lennar Plan 2006 Solana Series Lot 304 Tract 6224	B22-14618	SFD	O	9/29/2022							1	1	1		No	No	No	Approved	
	57426204	7041 E HARVARD AVE	Lennar Plan 2006 Solana Series Lot 286 Tract 6224	B22-13135	SFD	O	9/6/2022							1	1	1		No	No	No	Approved	
	57426205	7055 E HARVARD AVE	Lennar Plan 2014 Solana Series Lot 287 Tract 6224	B22-13128	SFD	O	9/6/2022							1	1	1		No	No	No	Approved	
	57426221	7279 E HARVARD AVE	Lennar Plan 2012 Solana Series Lot 303 Tract 6224	B22-14604	SFD	O	9/29/2022							1	1	1		No	No	No	Approved	
	57426206	7069 E HARVARD AVE	Lennar Plan 2015 Solana Series Lot 288 Tract 6224	B22-13142	SFD	O	9/6/2022							1	1	1		No	No	No	Approved	
	57426220	7265 E HARVARD AVE	Lennar Plan 2015 Solana Series Lot 302 Tract 6224	B22-14557	SFD	O	9/28/2022							1	1	1		No	No	No	Approved	
	57426219	7251 E HARVARD AVE	Lennar Plan 2014 Solana Series Lot 301 Tract 6224	B22-14549	SFD	O	9/28/2022							1	1	1		No	No	No	Approved	
	57426207	7083 E HARVARD AVE	Lennar Plan 2012 Solana Series Lot 289 Tract 6224	B22-13131	SFD	O	9/6/2022							1	1	1		No	No	No	Approved	
	57426218	7237 E HARVARD AVE	Lennar Plan 2012 Solana Series Lot 300 Tract 6224	B22-14049	SFD	O	9/20/2022							1	1	1		No	No	No	Approved	
	57426217	7223 E HARVARD AVE	Lennar Plan 2006 Solana Series Lot 299 Tract 6224	B22-14054	SFD	O	9/20/2022							1	1	1		No	No	No	Approved	
	57426208	7097 E HARVARD AVE	Lennar Plan 2006 Solana Series Lot 290 Tract 6224	B22-13136	SFD	O	9/6/2022							1	1	1		No	No	No	Approved	
	57426216	7209 E HARVARD AVE	Lennar Plan 2014 Solana Series Lot 298 Tract 6224	B22-14034	SFD	O	9/20/2022							1	1	1		No	No	No	Approved	
	57426209	7111 E HARVARD AVE	Lennar Plan 2015 Solana Series Lot 291 Tract 6224	B22-13143	SFD	O	9/6/2022							1	1	1		No	No	No	Approved	
	57426215	7195 E HARVARD AVE	Lennar Plan 2012 Solana Series Lot 297 Tract 6224	B22-14047	SFD	O	9/20/2022							1	1	1		No	No	No	Approved	

Table A
Housing Development Applications Submitted

Project Identifier					Unit Types		Date Application Submitted	Proposed Units - Affordability by Household Incomes								Total Approved Units by Project	Total Disapproved Units by Project	Streamlining	Density Bonus Law Applications		Application Status	Notes
1					2	3	4	5							6	7	8	9	10		11	12
Prior APN+	Current APN	Street Address	Project Name+	Local Jurisdiction Tracking ID+	Unit Category (SFA,SFD,2 to 4,5+,ADU,MH)	Tenure R=Renter O=Owner	Date Application Submitted+ (see instructions)	Very Low-Income Deed Restricted	Very Low-Income Non Deed Restricted	Low-Income Deed Restricted	Low-Income Non Deed Restricted	Moderate-Income Deed Restricted	Moderate-Income Non Deed Restricted	Above Moderate-Income	Total PROPOSED Units by Project	Total APPROVED Units by project	Total DISAPPROVED Units by Project	Was APPLICATION SUBMITTED Pursuant to GC 65913.4(b)? (SB 35 Streamlining)	Did the housing development application seek incentives or concessions pursuant to Government Code section 65915?	Were incentives or concessions reqested pursuant to Government Code section 65915 approved?	Please indicate the status of the application.	Notes+
	57426210	7125 E HARVARD AVE	Lennar Plan 2014 Solana Series Lot 292 Tract 6224	B22-14036	SFD	O	9/20/2022							1	1	1		No	No	No	Approved	
	57426211	7139 E HARVARD AVE	Lennar Plan 2012 Solana Series Lot 293 Tract 6224	B22-14044	SFD	O	9/20/2022							1	1	1		No	No	No	Approved	
	57426214	7181 E HARVARD AVE	Lennar Plan 2015 Solana Series Lot 296 Tract 6224	B22-14062	SFD	O	9/20/2022							1	1	1		No	No	No	Approved	
	57426213	7167 E HARVARD AVE	Lennar Plan 2014 Solana Series Lot 295 Tract 6224	B22-14038	SFD	O	9/20/2022							1	1	1		No	No	No	Approved	
	57426212	7153 E HARVARD AVE	Lennar Plan 2006 Solana Series Lot 294 Tract 6224	B22-14053	SFD	O	9/20/2022							1	1	1		No	No	No	Approved	
	57426424	7158 E HARVARD AVE	Lennar Plan 2015 Solana Series Lot 341 Tract 6224	B22-14063	SFD	O	9/20/2022							1	1	1		No	No	No	Approved	
	57426423	7172 E HARVARD AVE	Lennar Plan 2012 Solana Series Lot 340 Tract 6224	B22-14046	SFD	O	9/20/2022							1	1	1		No	No	No	Approved	
	57426422	7186 E HARVARD AVE	Lennar Plan 2014 Solana Series Lot 339 Tract 6224	B22-14033	SFD	O	9/20/2022							1	1	1		No	No	No	Approved	
	57426406	7105 E BROWN AVE	Lennar Plan 2015 Solana Series Lot 323 Tract 6224	B22-15254	SFD	O	10/10/2022							1	1	1		No	No	No	Approved	
	57426421	7202 E HARVARD AVE	Lennar Plan 2006 Solana Series Lot 338 Tract 6224	B22-14055	SFD	O	9/20/2022							1	1	1		No	No	No	Approved	
	57426407	7119 E BROWN AVE	Lennar Plan 2014 Solana Series Lot 324 Tract 6224	B22-14733	SFD	O	9/30/2022							1	1	1		No	No	No	Approved	
	57426420	7214 E HARVARD AVE	Lennar Plan 2012 Solana Series Lot 337 Tract 6224	B22-14048	SFD	O	9/20/2022							1	1	1		No	No	No	Approved	
	57426408	7133 E BROWN AVE	Lennar Plan 2006 Solana Series Lot 325 Tract 6224	B22-14749	SFD	O	9/30/2022							1	1	1		No	No	No	Approved	
	57426419	7228 E HARVARD AVE	Lennar Plan 2014 Solana Series Lot 336 Tract 6224	B22-14035	SFD	O	9/20/2022							1	1	1		No	No	No	Approved	
	57426425	7134 E HARVARD AVE	Lennar Plan 2006 Solana Series Lot 342 Tract 6224	B22-14052	SFD	O	9/20/2022							1	1	1		No	No	No	Approved	
	57426418	7242 E HARVARD AVE	Lennar Plan 2015 Solana Series Lot 335 Tract 6224	B22-14556	SFD	O	9/28/2022							1	1	1		No	No	No	Approved	
	57426426	7120 E HARVARD AVE	Lennar Plan 2012 Solana Series Lot 343 Tract 6224	B22-14045	SFD	O	9/20/2022							1	1	1		No	No	No	Approved	
	57426417	7256 E HARVARD AVE	Lennar Plan 2012 Solana Series Lot 334 Tract 6224	B22-14601	SFD	O	9/29/2022							1	1	1		No	No	No	Approved	
	57426427	7106 E HARVARD AVE	Lennar Plan 2014 Solana Series Lot 344 Tract 6224	B22-14037	SFD	O	9/20/2022							1	1	1		No	No	No	Approved	
	57426416	7255 E BROWN AVE	Lennar Plan 2012 Solana Series Lot 333 Tract 6224	B22-15449	SFD	O	10/13/2022							1	1	1		No	No	No	Approved	
	57426415	7241 E BROWN AVE	Lennar Plan 2014 Solana Series Lot 332 Tract 6224	B22-14731	SFD	O	9/30/2022							1	1	1		No	No	No	Approved	
	57426414	7227 E BROWN AVE	Lennar Plan 2006 Solana Series Lot 331 Tract 6224	B22-14746	SFD	O	9/30/2022							1	1	1		No	No	No	Approved	
	57426413	7213 E BROWN AVE	Lennar Plan 2015 Solana Series Lot 330 Tract 6224	B22-15251	SFD	O	10/10/2022							1	1	1		No	No	No	Approved	
	57426412	7199 E BROWN AVE	Lennar Plan 2012 Solana Series Lot 329 Tract 6224	B22-15447	SFD	O	10/13/2022							1	1	1		No	No	No	Approved	
	57426411	7185 E BROWN AVE	Lennar Plan 2014 Solana Series Lot 328 Tract 6224	B22-14732	SFD	O	9/30/2022							1	1	1		No	No	No	Approved	
	57426410	7171 E BROWN AVE	Lennar Plan 2006 Solana Series Lot 327 Tract 6224	B22-14748	SFD	O	9/30/2022							1	1	1		No	No	No	Approved	
	57426409	7157 E BROWN AVE	Lennar Plan 2015 Solana Series Lot 326 Tract 6224	B22-15253	SFD	O	10/10/2022							1	1	1		No	No	No	Approved	
	57425601	2855 N REDDA RD	Lennar Plan 3504 Lot 204 Tract 6224	B22-14766	SFD	O	9/30/2022							1	1	1		No	No	No	Approved	
	57425602	2843 N REDDA RD	Lennar Plan 3502 Lot 205 Tract 6224	B22-14796	SFD	O	10/3/2022							1	1	1		No	No	No	Approved	
	57425622	2854 N APPLEGATE AVE	Lennar Plan 3504 Lot 225 Tract 6224	B22-14765	SFD	O	9/30/2022							1	1	1		No	No	No	Approved	
	57425621	2842 N APPLEGATE AVE	Lennar Plan 3502 Lot 224 Tract 6224	B22-14795	SFD	O	10/3/2022							1	1	1		No	No	No	Approved	
	57425620	2830 N APPLEGATE AVE	Lennar Plan 3515 Lot 223 Tract 6224	B22-14786	SFD	O	10/3/2022							1	1	1		No	No	No	Approved	
	57425701	2857 N APPLEGATE AVE	Lennar Plan 3506 Lot 226 Tract 6224	B22-14782	SFD	O	10/3/2022							1	1	1		No	No	No	Approved	
	57425702	2845 N APPLEGATE AVE	Lennar Plan 3515 Lot 227 Tract 6224	B22-14787	SFD	O	10/3/2022							1	1	1		No	No	No	Approved	
	57425703	2833 N APPLEGATE AVE	Lennar Plan 3502 Lot 228 Tract 6224	B22-14794	SFD	O	10/3/2022							1	1	1		No	No	No	Approved	
	57425722	2856 N VAHE AVE	Lennar Plan 3504 Lot 247 Tract 6224	B22-14085	SFD	O	9/20/2022							1	1	1		No	No	No	Approved	
	57425721	2844 N VAHE AVE	Lennar Plan 3515 Lot 246 Tract 6224	B22-14078	SFD	O	9/20/2022							1	1	1		No	No	No	Approved	
	57425720	2832 N VAHE AVE	Lennar Plan 3506 Lot 245 Tract 6224	B22-14072	SFD	O	9/20/2022							1	1	1		No	No	No	Approved	
	57425807	2823 N VAHE AVE	Lennar Plan 3515 Lot 254 Tract 6224	B22-13244	SFD	O	9/7/2022							1	1	1		No	No	No	Approved	
	57425808	2811 N VAHE AVE	Lennar Plan 3506 Lot 255 Tract 6224	B22-13251	SFD	O	9/7/2022							1	1	1		No	No	No	Approved	
	57425901	2779 N VAHE AVE	Lennar Plan 3515 Lot 256 Tract 6224	B22-14079	SFD	O	9/20/2022							1	1	1		No	No	No	Approved	
	57425902	2767 N VAHE AVE	Lennar Plan 3506 Lot 257 Tract 6224	B22-14075	SFD	O	9/20/2022							1	1	1		No	No	No	Approved	
	57425903	2755 N VAHE AVE	Lennar Plan 3502 Lot 258 Tract 6224	B22-14089	SFD	O	9/20/2022							1	1	1		No	No	No	Approved	
	57425904	2743 N VAHE AVE	Lennar Plan 3504 Lot 259 Tract 6224	B22-14083	SFD	O	9/20/2022							1	1	1		No	No	No	Approved	
	57425905	2731 N VAHE AVE	Lennar Plan 3515 Lot 260 Tract 6224	B22-14080	SFD	O	9/20/2022							1	1	1		No	No	No	Approved	
	57425906	2719 N VAHE AVE	Lennar Plan 3504 Lot 261 Tract 6224	B22-14531	SFD	O	9/28/2022							1	1	1		No	No	No	Approved	
	57425907	7017 E HOMAN AVE	Lennar Plan 3506 Lot 262 Tract 6224	B22-14428	SFD	O	9/27/2022							1	1	1		No	No	No	Approved	
	57425908	7029 E HOMAN AVE	Lennar Plan 3502 Lot 263 Tract 6224	B22-14547	SFD	O	9/28/2022							1	1	1		No	No	No	Approved	
	57425909	7041 E HOMAN AVE	Lennar Plan 3504 Lot 264 Tract 6224	B22-14535	SFD	O	9/28/2022							1	1	1		No	No	No	Approved	
	57425910	7053 E HOMAN AVE	Lennar Plan 3502 Lot 265 Tract 6224	B22-14545	SFD	O	9/28/2022							1	1	1		No	No	No	Approved	
	57425911	7065 E HOMAN AVE	Lennar Plan 3515 Lot 266 Tract 6224	B22-14454	SFD	O	9/27/2022							1	1	1		No	No	No	Approved	
	57425912	7077 E HOMAN AVE	Lennar Plan 3502 Lot 267 Tract 6224	B22-14539	SFD	O	9/28/2022							1	1	1		No	No	No	Approved	
	57425913	7089 E HOMAN AVE	Lennar Plan 3504 Lot 268 Tract 6224	B22-14537	SFD	O	9/28/2022							1	1	1		No	No	No	Approved	
	57425914	7101 E HOMAN AVE	Lennar Plan 3506 Lot 269 Tract 6224	B22-14431	SFD	O	9/27/2022							1	1	1		No	No	No	Approved	
	57425915	7113 E HOMAN AVE	Lennar Plan 3502 Lot 270 Tract 6224	B22-14538	SFD	O	9/28/2022							1	1	1		No	No	No	Approved	
	57425916	7125 E HOMAN AVE	Lennar Plan 3515 Lot 271 Tract 6224	B22-15635	SFD	O	10/18/2022							1	1	1		No	No	No	Approved	
	57425917	7137 E HOMAN AVE	Lennar Plan 3504 Lot 272 Tract 6224	B22-14529	SFD	O	9/28/2022							1	1	1		No	No	No	Approved	
	57425612	2734 N APPLEGATE AVE	Lennar Plan 3515 Lot 215 Tract 6224	B22-14784	SFD	O	10/3/2022							1	1	1		No	No	No	Approved	
	57425613	2746 N APPLEGATE AVE	Lennar Plan 3504 Lot 216 Tract 6224	B22-14761	SFD	O	9/30/2022							1	1	1		No	No	No	Approved	
	57425614	2758 N APPLEGATE AVE	Lennar Plan 3502 Lot 217 Tract 6224	B22-14791	SFD	O	10/3/2022							1	1	1		No	No	No	Approved	
	57425615	2770 N APPLEGATE AVE	Lennar Plan 3506 Lot 218 Tract 6224	B22-14780	SFD	O	10/3/2022							1	1	1		No	No	No	Approved	
	57425616	2782 N APPLEGATE AVE	Lennar Plan 3515 Lot 219 Tract 6224	B22-14785	SFD	O	10/3/2022							1	1	1		No	No	No	Approved	
	57425617	2794 N APPLEGATE AVE	Lennar Plan 3502 Lot 220 Tract 6224	B22-14793	SFD	O	10/3/2022							1	1	1		No	No	No	Approved	
	57425618	2806 N APPLEGATE AVE	Lennar Plan 3504 Lot 221 Tract 6224	B22-14764	SFD	O	9/30/2022							1	1	1		No	No	No	Approved	
	57425619	2818 N APPLEGATE AVE	Lennar Plan 3506 Lot 222 Tract 6224	B22-14781	SFD	O	10/3/2022							1	1	1		No	No	No	Approved	
	57425704	2821 N APPLEGATE AVE	Lennar Plan 3504 Lot 229 Tract 6224	B22-14763	SFD	O	9/30/2022							1	1	1		No	No	No	Approved	
	57425705	2809 N APPLEGATE AVE	Lennar Plan 3515 Lot 230 Tract 6224	B22-14788	SFD	O	10/3/2022							1	1	1		No	No	No	Approved	
	57425706	2797 N APPLEGATE AVE	Lennar Plan 3506 Lot 231 Tract 6224	B22-14779	SFD	O	10/3/2022							1	1	1		No	No	No	Approved	
	57425707	2785 N APPLEGATE AVE	Lennar Plan 3504 Lot 232 Tract 6224	B22-14762	SFD	O	9/30/2022							1	1	1		No	No	No	Approved	
	57425708	2773 N APPLEGATE AVE	Lennar Plan 3502 Lot 233 Tract 6224	B22-14792	SFD	O	10/3/2022							1	1	1		No	No	No	Approved	
	57425709	2761 N APPLEGATE AVE	Lennar Plan 3515 Lot 234 Tract 6224	B22-14783	SFD	O	10/3/2022							1	1	1		No	No	No	Approved	
	57425710	2749 N APPLEGATE AVE	Lennar Plan 3506 Lot 235 Tract 6224	B22-14778	SFD	O	10/3/2022							1	1	1		No	No	No	Approved	
	57425711	2737 N APPLEGATE AVE	Lennar Plan 3504 Lot 236 Tract 6224	B22-14760	SFD	O	9/30/2022							1	1	1		No	No	No	Approved	
	57425712	2736 N VAHE AVE	Lennar Plan 3506 Lot 237 Tract 6224	B22-14074	SFD	O	9/20/2022							1	1	1		No	No	No	Approved	
	57425713	2748 N VAHE AVE	Lennar Plan 3502 Lot 238 Tract 6224	B22-14093	SFD	O	9/20/2022							1	1	1		No	No	No	Approved	

Table A
Housing Development Applications Submitted

Project Identifier					Unit Types		Date Application Submitted	Proposed Units - Affordability by Household Incomes								Total Approved Units by Project	Total Disapproved Units by Project	Streamlining	Density Bonus Law Applications		Application Status	Notes
1					2	3	4	5							6	7	8	9	10		11	12
Prior APN+	Current APN	Street Address	Project Name+	Local Jurisdiction Tracking ID+	Unit Category (SFA,SFD,2 to 4,5+,ADU,MH)	Tenure R=Renter O=Owner	Date Application Submitted+ (see instructions)	Very Low-Income Deed Restricted	Very Low-Income Non Deed Restricted	Low-Income Deed Restricted	Low-Income Non Deed Restricted	Moderate-Income Deed Restricted	Moderate-Income Non Deed Restricted	Above Moderate-Income	Total PROPOSED Units by Project	Total APPROVED Units by project	Total DISAPPROVED Units by Project	Was APPLICATION SUBMITTED Pursuant to GC 65913.4(b)? (SB 35 Streamlining)	Did the housing development application seek incentives or concessions pursuant to Government Code section 65915?	Were incentives or concessions reqested pursuant to Government Code section 65915 approved?	Please indicate the status of the application.	Notes+
	57425714	2760 N VAHE AVE	Lennar Plan 3504 Lot 239 Tract 6224	B22-14086	SFD	O	9/20/2022							1	1	1		No	No	No	Approved	
	57425715	2772 N VAHE AVE	Lennar Plan 3502 Lot 240 Tract 6224	B22-14092	SFD	O	9/20/2022							1	1	1		No	No	No	Approved	
	57425716	2784 N VAHE AVE	Lennar Plan 3506 Lot 241 Tract 6224	B22-14073	SFD	O	9/20/2022							1	1	1		No	No	No	Approved	
	57425717	2796 N VAHE AVE	Lennar Plan 3502 Lot 242 Tract 6224	B22-14091	SFD	O	9/20/2022							1	1	1		No	No	No	Approved	
	57425718	2808 N VAHE AVE	Lennar Plan 3504 Lot 243 Tract 6224	B22-14084	SFD	O	9/20/2022							1	1	1		No	No	No	Approved	
	57425719	2820 N VAHE AVE	Lennar Plan 3502 Lot 244 Tract 6224	B22-14090	SFD	O	9/20/2022							1	1	1		No	No	No	Approved	
	57425803	2863 N VAHE AVE	Lennar Plan 3515 Lot 250 Tract 6224	B22-13242	SFD	O	9/7/2022							1	1	1		No	No	No	Approved	
31304084	57501301	467 S FILBERT AVE	Lennar Homes Plan Persimmon (7515) 20-Temp-214	B22-09993	SFD	O	7/12/2022							1	1	1		No	No	No	Approved	
31304084	57501110	443 S FILBERT AVE	Lennar Homes Plan 7524 21-Temp-059	B22-07280	SFD	O	5/24/2022							1	1	1		No	No	No	Approved	
31304084	57501109	431 S FILBERT AVE	Lennar Homes Plan Olive (7512) 20-Temp-212	B22-07287	SFD	O	5/25/2022							1	1	1		No	No	No	Approved	
31304084	57501302	479 S FILBERT AVE	Lennar Homes Plan 7524 21-Temp-059	B22-09435	SFD	O	6/30/2022							1	1	1		No	No	No	Approved	
31304084	57501108	419 S FILBERT AVE	Lennar Homes Plan 7524 21-Temp-059	B22-07279	SFD	O	5/24/2022							1	1	1		No	No	No	Approved	
31304084	57501303	491 S FILBERT AVE	Lennar Homes Plan Olive (7512) 20-Temp-212	B22-09455	SFD	O	6/30/2022							1	1	1		No	No	No	Approved	
31304084	57501107	407 S FILBERT AVE	Lennar Homes Plan Persimmon (7515) 20-Temp-214	B22-07276	SFD	O	5/24/2022							1	1	1		No	No	No	Approved	
31304084	57501106	395 S FILBERT AVE	Lennar Homes Plan Olive (7512) 20-Temp-212	B22-07570	SFD	O	5/31/2022							1	1	1		No	No	No	Approved	
31304084	57501105	383 S FILBERT AVE	Lennar Homes Plan 7524 21-Temp-059	B22-04785	SFD	O	4/11/2022							1	1	1		No	No	No	Approved	
31304084	57501104	371 S FILBERT AVE	Lennar Homes Plan Olive (7512) 20-Temp-212	B22-04800	SFD	O	4/11/2022							1	1	1		No	No	No	Approved	
31363503	57501103	359 S FILBERT AVE	Lennar Homes Plan Persimmon (7515) 20-Temp-214	B22-04762	SFD	O	4/8/2022							1	1	1		No	No	No	Approved	
31363503	57501102	347 S FILBERT AVE	Lennar Homes Plan 7524 21-Temp-059	B22-04784	SFD	O	4/11/2022							1	1	1		No	No	No	Approved	
31363503	57501101	335 S FILBERT AVE	Lennar Homes Plan Persimmon (7515) 20-Temp-214	B22-04761	SFD	O	4/8/2022							1	1	1		No	No	No	Approved	
31304084	57501201	6545 E LYELL AVE	Lennar Homes Plan Olive (7512) 20-Temp-212	B22-07292	SFD	O	5/25/2022							1	1	1		No	No	No	Approved	
31304084	57501202	6557 E LYELL AVE	Lennar Homes Plan 7524 21-Temp-059	B22-07282	SFD	O	5/24/2022							1	1	1		No	No	No	Approved	
31304084	57501203	6569 E LYELL AVE	Lennar Homes Plan Persimmon (7515) 20-Temp-214	B22-07283	SFD	O	5/24/2022							1	1	1		No	No	No	Approved	
31304084	57501204	6581 E LYELL AVE	Lennar Homes Plan Olive (7512) 20-Temp-212	B22-08065	SFD	O	6/7/2022							1	1	1		No	No	No	Approved	
31304084	57501205	6593 E LYELL AVE	Lennar Homes Plan Persimmon (7515) 20-Temp-214	B22-08054	SFD	O	6/7/2022							1	1	1		No	No	No	Approved	
31304084	57501206	6605 E LYELL AVE	Lennar Homes Plan 7524 21-Temp-059	B22-08021	SFD	O	6/7/2022							1	1	1		No	No	No	Approved	
31304084	57501207	6617 E LYELL AVE	Lennar Homes Plan Persimmon (7515) 20-Temp-214	B22-08056	SFD	O	6/7/2022							1	1	1		No	No	No	Approved	
31304084	57501208	6629 E LYELL AVE	Lennar Homes Plan Olive (7512) 20-Temp-212	B22-08066	SFD	O	6/7/2022							1	1	1		No	No	No	Approved	
31304084	57501209	6641 E LYELL AVE	Lennar Homes Plan 7524 21-Temp-059	B22-08078	SFD	O	6/8/2022							1	1	1		No	No	No	Approved	
31304084	57501210	6653 E LYELL AVE	Lennar Homes Plan Persimmon (7515) 20-Temp-214	B22-08057	SFD	O	6/7/2022							1	1	1		No	No	No	Approved	
31304084	57501211	6665 E LYELL AVE	Lennar Homes Plan 7524 21-Temp-059	B22-08025	SFD	O	6/7/2022							1	1	1		No	No	No	Approved	
31304084	57501212	6671 E LYELL AVE	Lennar Homes Plan Olive (7512) 20-Temp-212	B22-08067	SFD	O	6/7/2022							1	1	1		No	No	No	Approved	
31304084	57501323	440 S CARRIAGE AVE	Lennar Homes Plan 7524 21-Temp-059	B22-08027	SFD	O	6/7/2022							1	1	1		No	No	No	Approved	
31304084	57501324	428 S CARRIAGE AVE	Lennar Homes Plan Persimmon (7515) 20-Temp-214	B22-08059	SFD	O	6/7/2022							1	1	1		No	No	No	Approved	
31304084	57501325	416 S CARRIAGE AVE	Lennar Homes Plan 7524 21-Temp-059	B22-08026	SFD	O	6/7/2022							1	1	1		No	No	No	Approved	
31304084	57501224	6542 E KRUM AVE	Lennar Homes Plan Olive (7512) 20-Temp-212	B22-09454	SFD	O	6/30/2022							1	1	1		No	No	No	Approved	
31304084	57501305	6535 E KRUM AVE	Lennar Homes Plan 7524 21-Temp-059	B22-09434	SFD	O	6/30/2022							1	1	1		No	No	No	Approved	
31304084	57501306	6547 E KRUM AVE	Lennar Homes Plan Persimmon (7515) 20-Temp-214	B22-09988	SFD	O	7/12/2022							1	1	1		No	No	No	Approved	
31304084	57501223	6554 E KRUM AVE	Lennar Homes Plan Persimmon (7515) 20-Temp-214	B22-09986	SFD	O	7/12/2022							1	1	1		No	No	No	Approved	
31304084	57501326	6682 E LYELL AVE	Lennar Homes Plan Olive (7512) 20-Temp-212	B22-08071	SFD	O	6/7/2022							1	1	1		No	No	No	Approved	
31304084	57501327	6676 E LYELL AVE	Lennar Homes Plan Persimmon (7515) 20-Temp-214	B22-08058	SFD	O	6/7/2022							1	1	1		No	No	No	Approved	
31304084	57501328	6670 E LYELL AVE	Lennar Homes Plan 7524 21-Temp-059	B22-08024	SFD	O	6/7/2022							1	1	1		No	No	No	Approved	
31304084	57501329	6658 E LYELL AVE	Lennar Homes Plan Olive (7512) 20-Temp-212	B22-08072	SFD	O	6/7/2022							1	1	1		No	No	No	Approved	
31304084	57501330	6646 E LYELL AVE	Lennar Homes Plan 7524 21-Temp-059	B22-08023	SFD	O	6/7/2022							1	1	1		No	No	No	Approved	
31304084	57501331	6634 E LYELL AVE	Lennar Homes Plan Persimmon (7515) 20-Temp-214	B22-08055	SFD	O	6/7/2022							1	1	1		No	No	No	Approved	
31304084	57501332	6622 E LYELL AVE	Lennar Homes Plan 7524 21-Temp-059	B22-08022	SFD	O	6/7/2022							1	1	1		No	No	No	Approved	
31304084	57501333	6610 E LYELL AVE	Lennar Homes Plan Olive (7512) 20-Temp-212	B22-08073	SFD	O	6/7/2022							1	1	1		No	No	No	Approved	
31304084	57501334	6598 E LYELL AVE	Lennar Homes Plan Persimmon (7515) 20-Temp-214	B22-08053	SFD	O	6/7/2022							1	1	1		No	No	No	Approved	
31304084	57501335	6586 E LYELL AVE	Lennar Homes Plan 7524 21-Temp-059	B22-07573	SFD	O	5/31/2022							1	1	1		No	No	No	Approved	
31304084	57501336	6574 E LYELL AVE	Lennar Homes Plan Persimmon (7515) 20-Temp-214	B22-07572	SFD	O	5/31/2022							1	1	1		No	No	No	Approved	
31304084	57501337	6562 E LYELL AVE	Lennar Homes Plan Olive (7512) 20-Temp-212	B22-07291	SFD	O	5/25/2022							1	1	1		No	No	No	Approved	
31304084	57501338	6550 E LYELL AVE	Lennar Homes Plan Persimmon (7515) 20-Temp-214	B22-07277	SFD	O	5/24/2022							1	1	1		No	No	No	Approved	
31304084	57501339	6538 E LYELL AVE	Lennar Homes Plan 7524 21-Temp-059	B22-07281	SFD	O	5/24/2022							1	1	1		No	No	No	Approved	
31304084	57501340	6537 E LIBERTY AVE	Lennar Homes Plan 7524 Lot 074 Tract 6295	B22-00251	SFD	O	1/7/2022							1	1	1		No	No	No	Approved	
31304084	57501341	6549 E LIBERTY AVE	Lennar Homes Plan Persimmon (7515)	B22-00252	SFD	O	1/7/2022							1	1	1		No	No	No	Approved	
31304084	57501342	6561 E LIBERTY AVE	Lennar Homes Plan Olive (7512)	B22-00254	SFD	O	1/7/2022							1	1	1		No	No	No	Approved	
31304084	57501343	6573 E LIBERTY AVE	Lennar Homes Plan 7524 Lot 077 Tract 6295	B22-00257	SFD	O	1/7/2022							1	1	1		No	No	No	Approved	
31304084	57501344	6585 E LIBERTY AVE	Lennar Homes Plan Persimmon (7515)	B22-00258	SFD	O	1/7/2022							1	1	1		No	No	No	Approved	
31304084	57501345	6591 E LIBERTY AVE	Lennar Homes Plan Olive (7512)	B22-00262	SFD	O	1/7/2022							1	1	1		No	No	No	Approved	
31304084	57501346	6601 E LIBERTY AVE	Lennar Homes Plan 7524 21-Temp-059	B22-00263	SFD	O	1/7/2022							1	1	1		No	No	No	Approved	
31304084	57501347	6613 E LIBERTY AVE	Lennar Homes Plan Persimmon (7515) 20-Temp-214	B22-00264	SFD	O	1/7/2022							1	1	1		No	No	No	Approved	
31304084	57501348	6625 E LIBERTY AVE	Lennar Homes Plan 7524 21-Temp-059	B22-00274	SFD	O	1/7/2022							1	1	1		No	No	No	Approved	
31304084	57501349	6637 E LIBERTY AVE	Lennar Homes Plan Olive (7512) 20-Temp-212	B22-00279	SFD	O	1/7/2022							1	1	1		No	No	No	Approved	
31304084	57501350	6649 E LIBERTY AVE	Lennar Homes Plan 7524 21-Temp-059	B22-00275	SFD	O	1/7/2022							1	1	1		No	No	No	Approved	
31304084	57501351	6657 E LIBERTY AVE	Lennar Homes Plan Persimmon (7515) 20-Temp-214	B22-00266	SFD	O	1/7/2022							1	1	1		No	No	No	Approved	
31304084	57501352	6665 E LIBERTY AVE	Lennar Homes Plan Olive (7512) 20-Temp-212	B22-00280	SFD	O	1/7/2022							1	1	1		No	No	No	Approved	
31304084	57501353	6677 E LIBERTY AVE	Lennar Homes Plan 7524 21-Temp-059	B22-00276	SFD	O	1/7/2022							1	1	1		No	No	No	Approved	
31304084	57501354	6683 E LIBERTY AVE	Lennar Homes Plan Olive (7512) 20-Temp-212	B22-00281	SFD	O	1/7/2022							1	1	1		No	No	No	Approved	
31304084	57501355	6691 E LIBERTY AVE	Lennar Homes Plan Persimmon (7515) 20-Temp-214	B22-00267	SFD	O	1/7/2022							1	1	1		No	No	No	Approved	
31304084	57501356	6699 E LIBERTY AVE	Lennar Homes Plan 7524 21-Temp-059	B22-00277	SFD	O	1/7/2022							1	1	1		No	No	No	Approved	
31304084	57501357	401 S APRICOT AVE	Lennar Homes Plan Olive (7512) 20-Temp-212	B22-05104	SFD	O	4/15/2022							1	1	1		No	No	No	Approved	P21-05795 submitted 2/28/2022
31304084	57501358	413 S APRICOT AVE	Lennar Homes Plan 7524 21-Temp-059	B22-05107	SFD	O	4/15/2022							1	1	1		No	No	No	Approved	
31304084	57501359	425 S APRICOT AVE	Lennar Homes Plan Persimmon (7515) 20-Temp-214	B22-05109	SFD	O	4/15/2022							1	1	1		No	No	No	Approved	
31304084	57501360	437 S APRICOT AVE	Lennar Homes Plan Olive (7512) 20-Temp-212	B22-05105	SFD	O	4/15/2022							1	1	1		No	No	No	Approved	P21-05792 submitted 2/28/2022
31304084	57501361	449 S APRICOT AVE	Lennar Homes Plan 7524 21-Temp-059	B22-05108	SFD	O	4/15/2022							1	1	1		No	No	No	Approved	

Table A
Housing Development Applications Submitted

Project Identifier					Unit Types		Date Application Submitted	Proposed Units - Affordability by Household Incomes								Total Approved Units by Project	Total Disapproved Units by Project	Streamlining	Density Bonus Law Applications		Application Status	Notes
1					2	3	4	5							6	7	8	9	10		11	12
Prior APN+	Current APN	Street Address	Project Name+	Local Jurisdiction Tracking ID+	Unit Category (SFA,SFD,2 to 4,5+,ADU,MH)	Tenure R=Renter O=Owner	Date Application Submitted+ (see instructions)	Very Low-Income Deed Restricted	Very Low-Income Non Deed Restricted	Low-Income Deed Restricted	Low-Income Non Deed Restricted	Moderate-Income Deed Restricted	Moderate-Income Non Deed Restricted	Above Moderate-Income	Total PROPOSED Units by Project	Total APPROVED Units by project	Total DISAPPROVED Units by Project	Was APPLICATION SUBMITTED Pursuant to GC 65913.4(b)? (SB 35 Streamlining)	Did the housing development application seek incentives or concessions pursuant to Government Code section 65915?	Were incentives or concessions reqested pursuant to Government Code section 65915 approved?	Please indicate the status of the application.	Notes+
31304084	57501406	438 S APRICOT AVE	Lennar Homes Plan Persimmon (7515)	B22-05079	SFD	O	4/14/2022							1	1	1		No	No	No	Approved	
31304084	57501407	402 S APRICOT AVE	Lennar Homes Plan Olive (7512) 20-Temp-212	B22-03887	SFD	O	3/25/2022							1	1	1		No	No	No	Approved	
31304084	57501408	386 S APRICOT AVE	Lennar Homes Plan Persimmon (7515)	B22-03896	SFD	O	3/25/2022							1	1	1		No	No	No	Approved	
31304084	57501409	370 S APRICOT AVE	Lennar Homes Plan 7524 - Lot 109 Tract 6295	B22-04083	SFD	O	3/29/2022							1	1	1		No	No	No	Approved	P21-05796 submitted 3/25/2022
31304084	57501410	354 S APRICOT AVE	Lennar Homes Plan Olive (7512) 20-Temp-212	B22-00282	SFD	O	1/7/2022							1	1	1		No	No	No	Approved	
31304084	57501304	6523 E KRUM AVE	Lennar Homes Plan Persimmon (7515) 20-Temp-214	B22-09990	SFD	O	7/12/2022							1	1	1		No	No	No	Approved	
31304084	57501307	6559 E KRUM AVE	Lennar Homes Plan 7524 21-Temp-059	B22-09433	SFD	O	6/30/2022							1	1	1		No	No	No	Approved	
31304084	57501222	6566 E KRUM AVE	Lennar Homes Plan 7524 21-Temp-059	B22-09432	SFD	O	6/30/2022							1	1	1		No	No	No	Approved	
31304084	57501308	6571 E KRUM AVE	Lennar Homes Plan Persimmon (7515) 20-Temp-214	B22-09972	SFD	O	7/11/2022							1	1	1		No	No	No	Approved	
31304084	57501221	6578 E KRUM AVE	Lennar Homes Plan Persimmon (7515) 20-Temp-214	B22-09985	SFD	O	7/12/2022							1	1	1		No	No	No	Approved	
31304084	57501309	6583 E KRUM AVE	Lennar Homes Plan Olive (7512) 20-Temp-212	B22-09452	SFD	O	6/30/2022							1	1	1		No	No	No	Approved	
31304084	57501220	6590 E KRUM AVE	Lennar Homes Plan Olive (7512) 20-Temp-212	B22-09453	SFD	O	6/30/2022							1	1	1		No	No	No	Approved	
31304084	57501310	6595 E KRUM AVE	Lennar Homes Plan 7524 21-Temp-059	B22-09431	SFD	O	6/30/2022							1	1	1		No	No	No	Approved	
31304084	57501219	6602 E KRUM AVE	Lennar Homes Plan 7524 21-Temp-059	B22-09430	SFD	O	6/30/2022							1	1	1		No	No	No	Approved	
31304084	57501311	6607 E KRUM AVE	Lennar Homes Plan Olive (7512) 20-Temp-212	B22-09450	SFD	O	6/30/2022							1	1	1		No	No	No	Approved	
31304084	57501218	6614 E KRUM AVE	Lennar Homes Plan Olive (7512) 20-Temp-212	B22-09451	SFD	O	6/30/2022							1	1	1		No	No	No	Approved	
31304084	57501312	6619 E KRUM AVE	Lennar Homes Plan Persimmon (7515) 20-Temp-214	B22-09960	SFD	O	7/11/2022							1	1	1		No	No	No	Approved	
31304084	57501217	6626 E KRUM AVE	Lennar Homes Plan Persimmon (7515) 20-Temp-214	B22-09982	SFD	O	7/12/2022							1	1	1		No	No	No	Approved	
31304084	57501313	6631 E KRUM AVE	Lennar Homes Plan 7524 21-Temp-059	B22-09429	SFD	O	6/30/2022							1	1	1		No	No	No	Approved	
31304084	57501216	6638 E KRUM AVE	Lennar Homes Plan 7524 21-Temp-059	B22-09428	SFD	O	6/30/2022							1	1	1		No	No	No	Approved	
31304084	57501314	6643 E KRUM AVE	Lennar Homes Plan Olive (7512) 20-Temp-212	B22-09449	SFD	O	6/30/2022							1	1	1		No	No	No	Approved	
31304084	57501215	6650 E KRUM AVE	Lennar Homes Plan Olive (7512) 20-Temp-212	B22-08068	SFD	O	6/7/2022							1	1	1		No	No	No	Approved	
31304084	57501315	6655 E KRUM AVE	Lennar Homes Plan Persimmon (7515) 20-Temp-214	B22-08063	SFD	O	6/7/2022							1	1	1		No	No	No	Approved	
31304084	57501214	6662 E KRUM AVE	Lennar Homes Plan Persimmon (7515) 20-Temp-214	B22-08064	SFD	O	6/7/2022							1	1	1		No	No	No	Approved	
31304084	57501316	6667 E KRUM AVE	Lennar Homes Plan 7524 21-Temp-059	B22-08029	SFD	O	6/7/2022							1	1	1		No	No	No	Approved	
31304084	57501317	6679 E KRUM AVE	Lennar Homes Plan Persimmon (7515) 20-Temp-214	B22-08062	SFD	O	6/7/2022							1	1	1		No	No	No	Approved	
31304084	57501213	6668 E KRUM AVE	Lennar Homes Plan 7524 21-Temp-059	B22-08030	SFD	O	6/7/2022							1	1	1		No	No	No	Approved	
31304084	57501318	6685 E KRUM AVE	Lennar Homes Plan Olive (7512) 20-Temp-212	B22-08069	SFD	O	6/7/2022							1	1	1		No	No	No	Approved	
31304084	57501319	6691 E KRUM AVE	Lennar Homes Plan Persimmon (7515) 20-Temp-214	B22-08061	SFD	O	6/7/2022							1	1	1		No	No	No	Approved	
31304084	57501322	452 S CARRIAGE AVE	Lennar Homes Plan Olive (7512) 20-Temp-212	B22-08070	SFD	O	6/7/2022							1	1	1		No	No	No	Approved	
31304084	57501321	464 S CARRIAGE AVE	Lennar Homes Plan Persimmon (7515) 20-Temp-214	B22-08060	SFD	O	6/7/2022							1	1	1		No	No	No	Approved	
31304084	57501320	476 S CARRIAGE AVE	Lennar Homes Plan 7524 21-Temp-059	B22-08028	SFD	O	6/7/2022							1	1	1		No	No	No	Approved	
31304084	57501362	461 S APRICOT AVE	Lennar Homes Plan Olive (7512)	B22-05065	SFD	O	4/15/2022							1	1	1		No	No	No	Approved	
31304084	57501405	454 S APRICOT AVE	Lennar Homes Plan 7524 21-Temp-059	B22-05085	SFD	O	4/14/2022							1	1	1		No	No	No	Approved	
31304084	57501363	473 S APRICOT AVE	Lennar Homes Plan Persimmon (7515) 20-Temp-214	B22-05076	SFD	O	4/14/2022							1	1	1		No	No	No	Approved	
31304084	57501404	470 S APRICOT AVE	Lennar Homes Plan Olive (7512) 20-Temp-212	B22-05068	SFD	O	4/14/2022							1	1	1		No	No	No	Approved	
31304084	57501364	485 S APRICOT AVE	Lennar Homes Plan 7524 21-Temp-059	B22-05083	SFD	O	4/14/2022							1	1	1		No	No	No	Approved	
31304084	57501403	482 S APRICOT AVE	Lennar Homes Plan Persimmon (7515) 20-Temp-214	B22-05078	SFD	O	4/14/2022							1	1	1		No	No	No	Approved	
31304084	57501365	491 S APRICOT AVE	Lennar Homes Plan Persimmon (7515) 20-Temp-214	B22-05077	SFD	O	4/14/2022							1	1	1		No	No	No	Approved	
31304084	57501402	488 S APRICOT AVE	Lennar Homes Plan Olive (7512) 20-Temp-212	B22-05067	SFD	O	4/14/2022							1	1	1		No	No	No	Approved	
31304084	57501366	497 S APRICOT AVE	Lennar Homes Plan Olive (7512) 20-Temp-212	B22-05066	SFD	O	4/14/2022							1	1	1		No	No	No	Approved	
31304084	57501401	494 S APRICOT AVE	Lennar Homes Plan 7524 21-Temp-059	B22-05084	SFD	O	4/14/2022							1	1	1		No	No	No	Approved	
51207039	51223407	4230 N CONTESSA AVE	Wathen Castanos Plan Lot 001 Tract 6272	B22-18723	SFD	O	12/19/2022							1	1	1		No	No	No	Pending	
51207039	51223407	6182 W HOLLAND AVE	Wathen Castanos Plan 3243 Lot 002 Tract 6272	B22-14979	SFD	O	10/5/2022							1	1	1		No	No	No	Approved	
51207048	51218414	6254 W HOLLAND AVE	Wathen Castanos Plan 2400 Lot 006 Tract 6272	B22-18707	SFD	O	12/19/2022							1	1	1		No	No	No	Approved	
51207048	51218414	6286 W HOLLAND AVE	Wathen Castanos Plan Lot 008 Tract 6272	B22-18722	SFD	O	12/19/2022							1	1	1		No	No	No	Pending	
51207048	51218414	4225 N ENSANADA AVE	Wathen Castanos Plan 2664 Lot 009 Tract 6272	B22-18715	SFD	O	12/19/2022							1	1	1		No	No	No	Approved	
51207017S	51207072S	4195 N ENSANADA AVE	Wathen Castanos Plan 2371 / 2677 Lot 011 Tract 6272	B22-18770	SFD	O	12/20/2022							1	1	1		No	No	No	Approved	
51207017S	51207072S	4183 N ENSANADA AVE	Wathen Castanos Plan 3243 Lot 012 Tract 6272	B22-18730	SFD	O	12/20/2022							1	1	1		No	No	No	Approved	
51207050	51207072S	6291 W OAKLEY AVE	Wathen Castanos Plan 3243 Lot 013 Tract 6272	B22-15496	SFD	O	10/14/2022							1	1	1		No	No	No	Approved	
51207050	51207072S	6275 W OAKLEY AVE	Wathen Castanos Plan 2495 Lot 014 Tract 6272	B22-15497	SFD	O	10/14/2022							1	1	1		No	No	No	Approved	
51207050	51207072S	6219 W OAKLEY AVE	Wathen Castanos Plan 2400 Lot 017 Tract 6272	B22-18709	SFD	O	12/19/2022							1	1	1		No	No	No	Approved	
51207050	51207072S	6203 W OAKLEY AVE	Wathen Castanos Plan 3243 Lot 018 Tract 6272	B22-14976	SFD	O	10/5/2022							1	1	1		No	No	No	Approved	
51207050	51207072S	6187 W OAKLEY AVE	Wathen Castanos Plan Lot 019 Tract 6272	B22-18731	SFD	O	12/20/2022							1	1	1		No	No	No	Pending	
51207061	51207072S	4188 N CONTESSA AVE	Wathen Castanos Plan 3243 Lot 020 Tract 6272	B22-14977	SFD	O	10/5/2022							1	1	1		No	No	No	Approved	
	51207072S	4202 N CONTESSA AVE	Wathen Castanos Plan 2371 / 2677 Lot 021 Tract 6272	B22-18771	SFD	O	12/20/2022							1	1	1		No	No	No	Approved	
	51207072S	4212 N CONTESSA AVE	Wathen Castanos Plan 3243 Lot 022 Tract 6272	B22-14978	SFD	O	10/5/2022							1	1	1		No	No	No	Approved	
	57412028	6050 E PRINCETON AVE BLDG 145+	MFR New Apartment Bldg 3 - Princeton Apartments	B22-09081	5+	R	6/23/2022							6	6	6		No	No	No	Approved	
51002130	51056110S	5886 W AUSTIN WAY	Lennar Plan 3506 Lot 010 Tract 6162	B22-16787	SFD	O	11/8/2022							1	1	1		No	No	No	Approved	
51002130	51056111S	5874 W AUSTIN WAY	Lennar Plan 3515 Lot 011 Tract 6162	B22-16775	SFD	O	11/8/2022							1	1	1		No	No	No	Approved	
51002129S	51056112S	5862 W AUSTIN WAY	Lennar Fresno Summer Plan 3504 - Lot 012 Tract 6162	B22-18080	SFD	O	12/7/2022							1	1	1		No	No	No	Approved	
51002129S	51056113S	5850 W AUSTIN WAY	Lennar Summer Plan 3502 - Lot 013 Tract 6162	B22-18126	SFD	O	12/7/2022							1	1	1		No	No	No	Approved	
51002129S	51056114S	5838 W AUSTIN WAY	Lennar Fresno Summer Plans Plan 3506 Lot 014 Tract 6162	B22-17475	SFD	O	11/22/2022							1	1	1		No	No	No	Approved	
51002129S	51056115S	5826 W AUSTIN WAY	Lennar Fresno Summer Plan 3515 Lot 015 Tract 6162	B22-17478	SFD	O	11/22/2022							1	1	1		No	No	No	Approved	
51002129S	51056116S	5814 W AUSTIN WAY	Lennar Fresno Summer Plans Plan 3504 Lot 016 Tract 6162	B22-17482	SFD	O	11/22/2022							1	1	1		No	No	No	Approved	
51002129S	51056301S	5771 W LAGUNA AVE	Lennar Plan 3504 Lot 031 Tract 6162	B22-15847	SFD	O	10/20/2022							1	1	1		No	No	No	Approved	
51002129S	51056302S	5783 W LAGUNA AVE	Lennar Plan 3502 Lot 032 Tract 6162	B22-15842	SFD	O	10/20/2022							1	1	1		No	No	No	Approved	
51002129S	51056303S	5795 W LAGUNA AVE	Lennar Plan 3515 Lot 033 Tract 6162	B22-15838	SFD	O	10/20/2022							1	1	1		No	No	No	Approved	
51002129S	51056304S	5807 W LAGUNA AVE	Lennar Plan 3506 Lot 034 Tract 6162	B22-15834	SFD	O	10/20/2022							1	1	1		No	No	No	Approved	
51002129S	51056305S	5819 W LAGUNA AVE	Lennar Plan 3502 Lot 035 Tract 6162	B22-15844	SFD	O	10/20/2022							1	1	1		No	No	No	Approved	
51002129S	51056306S	5831 W LAGUNA AVE	Lennar Plan 3504 Lot 036 Tract 6162	B22-15848	SFD	O	10/20/2022							1	1	1		No	No	No	Approved	
51002129S	51056307S	5843 W LAGUNA AVE	Lennar Plan 3506 Lot 037 Tract 6162	B22-15941	SFD	O	10/21/2022							1	1	1		No	No	No	Approved	
51002129S	51056308S	5855 W LAGUNA AVE	Lennar Plan 3515 Lot 038 Tract 6162	B22-15942	SFD	O	10/21/2022							1	1	1		No	No	No	Approved	
51002129S	51056309S	5867 W LAGUNA AVE	Lennar Fresno Summer Plans Plan 3504 Lot 039 Tract 6162	B22-17446	SFD	O	11/22/2022							1	1	1		No	No	No	Approved	
51002130	51056310S	5879 W LAGUNA AVE	Lennar Fresno Summer Plans Plan 3506 Lot 040 Tract 6162	B22-17427	SFD	O	11/22/2022							1	1	1		No	No	No	Approved	

Table A
Housing Development Applications Submitted

Project Identifier					Unit Types		Date Application Submitted	Proposed Units - Affordability by Household Incomes								Total Approved Units by Project	Total Disapproved Units by Project	Streamlining	Density Bonus Law Applications		Application Status	Notes
1					2	3	4	5							6	7	8	9	10		11	12
Prior APN+	Current APN	Street Address	Project Name+	Local Jurisdiction Tracking ID+	Unit Category (SFA,SFD,2 to 4,5+,ADU,MH)	Tenure R=Renter O=Owner	Date Application Submitted+ (see instructions)	Very Low-Income Deed Restricted	Very Low-Income Non Deed Restricted	Low-Income Deed Restricted	Low-Income Non Deed Restricted	Moderate-Income Deed Restricted	Moderate-Income Non Deed Restricted	Above Moderate-Income	Total PROPOSED Units by Project	Total APPROVED Units by project	Total DISAPPROVED Units by Project	Was APPLICATION SUBMITTED Pursuant to GC 65913.4(b)? (SB 35 Streamlining)	Did the housing development application seek incentives or concessions pursuant to Government Code section 65915?	Were incentives or concessions reqested pursuant to Government Code section 65915 approved?	Please indicate the status of the application.	Notes+
51002130	51056311S	5891 W LAGUNA AVE	Lennar Summer Plans - Plan 3502 Lot 041 Tract 6162	B22-17463	SFD	O	11/22/2022							1	1	1		No	No	No	Approved	
51002130	51056312S	5903 W LAGUNA AVE	Lennar Fresno Summer Plan 3515 Lot 042 Tract 6162	B22-17437	SFD	O	11/22/2022							1	1	1		No	No	No	Approved	
51002130	51056313S	5915 W LAGUNA AVE	Lennar Fresno Summer Plans Plan 3504 Lot 043 Tract 6162	B22-17448	SFD	O	11/22/2022							1	1	1		No	No	No	Approved	
51002130	51056314S	5927 W LAGUNA AVE	Lennar Fresno Summer Plans Plan 3506 Lot 044 Tract 6162	B22-17428	SFD	O	11/22/2022							1	1	1		No	No	No	Approved	
51002130	51056315S	5939 W LAGUNA AVE	Lennar Summer Plans - Plan 3502 Lot 045 Tract 6162	B22-17465	SFD	O	11/22/2022							1	1	1		No	No	No	Approved	
51002130	51056316S	5951 W LAGUNA AVE	Lennar Fresno Summer Plan 3515 Lot 046 Tract 6162	B22-17440	SFD	O	11/22/2022							1	1	1		No	No	No	Approved	
51002130	51056317S	5963 W LAGUNA AVE	Lennar Summer Plans - Plan 3502 Lot 047 Tract 6162	B22-17467	SFD	O	11/22/2022							1	1	1		No	No	No	Approved	
51002130	51056318S	5975 W LAGUNA AVE	Lennar Fresno Summer Plan 3504 - Lot 048 Tract 6162	B22-18081	SFD	O	12/7/2022							1	1	1		No	No	No	Approved	
51002130	51056319S	4027 N BAIN AVE	Lennar Plan 3515 Lot 049 Tract 6162	B22-16777	SFD	O	11/8/2022							1	1	1		No	No	No	Approved	
51002130	51056320S	4039 N BAIN AVE	Lennar Plan 3506 Lot 050 Tract 6162	B22-16784	SFD	O	11/8/2022							1	1	1		No	No	No	Approved	
51002130	51056321S	4051 N BAIN AVE	Lennar Plan 3502 Lot 051 Tract 6162	B22-16803	SFD	O	11/8/2022							1	1	1		No	No	No	Approved	
51002130	51056322S	4063 N BAIN AVE	Lennar Plan 3515 Lot 052 Tract 6162	B22-16774	SFD	O	11/8/2022							1	1	1		No	No	No	Approved	
51002130	51056323S	4075 N BAIN AVE	Lennar Plan 3502 Lot 053 Tract 6162	B22-16805	SFD	O	11/8/2022							1	1	1		No	No	No	Approved	
51002130	51056401S	5955 W AUSTIN WAY	Lennar Plan 3515 Lot 054 Tract 6162	B22-16778	SFD	O	11/8/2022							1	1	1		No	No	No	Approved	
51002130	51056402S	5943 W AUSTIN WAY	Lennar Plan 3506 Lot 055 Tract 6162	B22-16785	SFD	O	11/8/2022							1	1	1		No	No	No	Approved	
51002130	51056403S	5931 W AUSTIN WAY	Lennar Plan 3504 Lot 056 Tract 6162	B22-16769	SFD	O	11/8/2022							1	1	1		No	No	No	Approved	
51002130	51056404S	5919 W AUSTIN WAY	Lennar Plan 3502 Lot 057 Tract 6162	B22-16802	SFD	O	11/8/2022							1	1	1		No	No	No	Approved	
51002130	51056405S	5907 W AUSTIN WAY	Lennar Plan 3506 Lot 058 Tract 6162	B22-16786	SFD	O	11/8/2022							1	1	1		No	No	No	Approved	
51002130	51056406S	5895 W AUSTIN WAY	Lennar Plan 3515 Lot 059 Tract 6162	B22-16780	SFD	O	11/8/2022							1	1	1		No	No	No	Approved	
51002130	51056407S	5883 W AUSTIN WAY	Lennar Plan 3504 Lot 060 Tract 6162	B22-16770	SFD	O	11/8/2022							1	1	1		No	No	No	Approved	
51002130	51056408S	5871 W AUSTIN WAY	Lennar Plan 3502 Lot 061 Tract 6162	B22-16806	SFD	O	11/8/2022							1	1	1		No	No	No	Approved	
51002130	51056409S	5876 W LAGUNA AVE	Lennar Summer Plans - Plan 3502 Lot 062 Tract 6162	B22-17464	SFD	O	11/22/2022							1	1	1		No	No	No	Approved	
51002130	51056410S	5888 W LAGUNA AVE	Lennar Fresno Summer Plan 3515 Lot 063 Tract 6162	B22-17438	SFD	O	11/22/2022							1	1	1		No	No	No	Approved	
51002130	51056411S	5896 W LAGUNA AVE	Lennar Fresno Summer Plans Plan 3504 Lot 064 Tract 6162	B22-17447	SFD	O	11/22/2022							1	1	1		No	No	No	Approved	
51002130	51056412S	5912 W LAGUNA AVE	Lennar Fresno Summer Plans Plan 3506 Lot 065 Tract 6162	B22-17429	SFD	O	11/22/2022							1	1	1		No	No	No	Approved	
51002130	51056413S	5924 W LAGUNA AVE	Lennar Summer Plans - Plan 3502 Lot 066 Tract 6162	B22-17466	SFD	O	11/22/2022							1	1	1		No	No	No	Approved	
51002130	51056414S	5936 W LAGUNA AVE	Lennar Fresno Summer Plan 3515 Lot 067 Tract 6162	B22-17439	SFD	O	11/22/2022							1	1	1		No	No	No	Approved	
51002130	51056415S	5948 W LAGUNA AVE	Lennar Fresno Summer Plans Plan 3504 Lot 068 Tract 6162	B22-17449	SFD	O	11/22/2022							1	1	1		No	No	No	Approved	
51002130	51056416S	5960 W LAGUNA AVE	Lennar Fresno Summer Plans Plan 3506 Lot 069 Tract 6162	B22-17430	SFD	O	11/22/2022							1	1	1		No	No	No	Approved	
51002129S	51056501S	5774 W LAGUNA AVE	Lennar Plan 3515 Lot 070 Tract 6162	B22-15839	SFD	O	10/20/2022							1	1	1		No	No	No	Approved	
51002129S	51056502S	5786 W LAGUNA AVE	Lennar Plan 3506 Lot 071 Tract 6162	B22-15835	SFD	O	10/20/2022							1	1	1		No	No	No	Approved	
51002129S	51056503S	5798 W LAGUNA AVE	Lennar Plan 3502 Lot 072 Tract 6162	B22-15843	SFD	O	10/20/2022							1	1	1		No	No	No	Approved	
51002129S	51056504S	5810 W LAGUNA AVE	Lennar Plan 3504 Lot 073 Tract 6162	B22-15849	SFD	O	10/20/2022							1	1	1		No	No	No	Approved	
51002129S	51056505S	5822 W LAGUNA AVE	Lennar Plan 3515 Lot 074 Tract 6162	B22-15840	SFD	O	10/20/2022							1	1	1		No	No	No	Approved	
51002129S	51056506S	5834 W LAGUNA AVE	Lennar Plan 3502 Lot 075 Tract 6162	B22-15845	SFD	O	10/20/2022							1	1	1		No	No	No	Approved	
51002129S	51056507S	5846 W LAGUNA AVE	Lennar Plan 3504 Lot 076 Tract 6162	B22-15850	SFD	O	10/20/2022							1	1	1		No	No	No	Approved	
51002129S	51056508S	5841 W AUSTIN WAY	Lennar Fresno Summer Plan 3515 Lot 077 Tract 6162	B22-17479	SFD	O	11/22/2022							1	1	1		No	No	No	Approved	
51002129S	51056509S	5829 W AUSTIN WAY	Lennar Summer Plans - Plan 3502 Lot 078 Tract 6162	B22-17484	SFD	O	11/22/2022							1	1	1		No	No	No	Approved	
51002129S	51056510S	5817 W AUSTIN WAY	Lennar Fresno Summer Plans Plan 3506 Lot 079 Tract 6162	B22-17476	SFD	O	11/22/2022							1	1	1		No	No	No	Approved	
51207050	51207066	6363 W OAKLEY AVE	Wathen Castanos Plan 1955 - Lot 130 Tract 6308	B22-14284	SFD	O	9/23/2022							1	1	1		No	No	No	Approved	
51207050	51207066	6351 W OAKLEY AVE	Wathen Castanos Plan 1806 - Lot 131 Tract 6308	B22-14285	SFD	O	9/23/2022							1	1	1		No	No	No	Approved	
51207050	51207066	6339 W OAKLEY AVE	Wathen Castanos Plan 2044 - Lot 132 Tract 6308	B22-14286	SFD	O	9/23/2022							1	1	1		No	No	No	Approved	
51207050	51207066	6387 W OAKLEY AVE	Wathen Castanos Plan 1908 Lot 112 Tract 6308	B22-14278	SFD	O	9/23/2022							1	1	1		No	No	No	Approved	
51207017S	51207071S	6326 W RICHERT AVE	Wathen Castanos Plan 2415 - Lot 179 Tract 6308	B22-17024	SFD	O	11/13/2022							1	1	1		No	No	No	Approved	
51207017S	51207071S	6350 W RICHERT AVE	Wathen Castanos Plan 1894 - Lot 181 Tract 6308	B22-14288	SFD	O	9/23/2022							1	1	1		No	No	No	Approved	
51207017S	51207071S	6362 W RICHERT AVE	Wathen Castanos Plan 2415 - Lot 182 Tract 6308	B22-14290	SFD	O	9/23/2022							1	1	1		No	No	No	Approved	
51207050	51207066	6435 W OAKLEY AVE	Wathen Castanos Plan 2058 - 20-Temp-073	B22-05384	SFD	O	4/21/2022							1	1	1		No	No	No	Approved	
51207050	51207066	6443 W OAKLEY AVE	Wathen Castanos Plan 2415 - 20-Temp-082	B22-04837	SFD	O	4/11/2022							1	1	1		No	No	No	Approved	
51207050	51207066	6451 W OAKLEY AVE	Wathen Castanos Plan 1427 - 20-Temp-075	B22-04839	SFD	O	4/11/2022							1	1	1		No	No	No	Approved	
51207050	51207066	6459 W OAKLEY AVE	Wathen Castanos Plan 2415 - 20-Temp-082	B22-04836	SFD	O	4/11/2022							1	1	1		No	No	No	Approved	
51207050	51207066	6467 W OAKLEY AVE	Wathen Castanos Plan 1843 - 20-Temp-077	B22-04831	SFD	O	4/11/2022							1	1	1		No	No	No	Approved	
51207050	51207066	6475 W OAKLEY AVE	Wathen Castanos Plan 1894 - 20-Temp-072	B22-04829	SFD	O	4/11/2022							1	1	1		No	No	No	Approved	
51207050	51207066	6483 W OAKLEY AVE	Wathen Castanos Plan 2058 - 20-Temp-073	B22-04828	SFD	O	4/11/2022							1	1	1		No	No	No	Approved	
51207050	51207066	6491 W OAKLEY AVE	Wathen Castanos Plan 2415 - 20-Temp-082	B22-01429	SFD	O	2/4/2022							1	1	1		No	No	No	Approved	
51207050	51207066	4173 N CASEY AVE	Wathen Castanos Plan 1894 - 20-Temp-072	B22-01387	SFD	O	2/3/2022							1	1	1		No	No	No	Approved	
51207017S	51207071S	4181 N CASEY AVE	Wathen Castanos Plan 1427 - 20-Temp-075	B22-01345	SFD	O	2/2/2022							1	1	1		No	No	No	Approved	
51207017S	51207071S	4189 N CASEY AVE	Wathen Castanos Plan 2415 - 20-Temp-082	B22-01428	SFD	O	2/4/2022							1	1	1		No	No	No	Approved	
51207017S	51207071S	4195 N CASEY AVE	Wathen Castanos Plan 1894 - 20-Temp-072	B22-01386	SFD	O	2/3/2022							1	1	1		No	No	No	Approved	
51207017S	51207071S	4199 N CASEY AVE	Wathen Castanos Plan 1894 - 20-Temp-072	B22-01385	SFD	O	2/3/2022							1	1	1		No	No	No	Approved	
51207017S	51207071S	6466 W RICHERT AVE	Wathen Castanos Plan 2415 - Lot 008 Tract 6308	B22-11033	SFD	O	7/27/2022							1	1	1		No	No	No	Approved	
51207017S	51207071S	6458 W RICHERT AVE	Wathen Castanos Plan 1894 - Lot 007 Tract 6308	B22-11040	SFD	O	7/27/2022							1	1	1		No	No	No	Approved	
51207017S	51207071S	6450 W RICHERT AVE	Wathen Castanos Plan 2415 - Lot 006 Tract 6308	B22-11032	SFD	O	7/27/2022							1	1	1		No	No	No	Approved	
51207017S	51207071S	6442 W RICHERT AVE	Wathen Castanos Plan 1427 - Lot 005 Tract 6308	B22-14253	SFD	O	9/22/2022							1	1	1		No	No	No	Approved	
51207017S	51207071S	6434 W RICHERT AVE	Wathen Castanos Plan 1894 - Lot 004 Tract 6308	B22-14638	SFD	O	9/29/2022							1	1	1		No	No	No	Approved	
51207017S	51207071S	6374 W OAKLEY AVE	Wathen Castanos Plan 2415 - 20-Temp-082	B22-10236	SFD	O	7/15/2022							1	1	1		No	No	No	Approved	
51207017S	51207071S	6388 W OAKLEY AVE	Wathen Castanos Plan 2058 - Lot 189 Tract 6308	B22-13990	SFD	O	9/19/2022							1	1	1		No	No	No	Approved	
51207017S	51207071S	6416 W OAKLEY AVE	Wathen Castanos Plan 1894 - 20-Temp-072	B22-10230	SFD	O	7/15/2022							1	1	1		No	No	No	Approved	
51207017S	51207071S	6430 W OAKLEY AVE	Wathen Castanos Plan 1894 - 20-Temp-072	B22-08264	SFD	O	6/10/2022							1	1	1		No	No	No	Approved	
51207017S	51207071S	6438 W OAKLEY AVE	Wathen Castanos Plan 2415 - 20-Temp-082	B22-09422	SFD	O	6/30/2022							1	1	1		No	No	No	Approved	
51207017S	51207071S	6446 W OAKLEY AVE	Wathen Castanos Plan 1894 - 20-Temp-072	B22-06249	SFD	O	5/6/2022							1	1	1		No	No	No	Approved	
51207017S	51207071S	6454 W OAKLEY AVE	Wathen Castanos Plan 2415 - 20-Temp-082	B22-06251	SFD	O	5/6/2022							1	1	1		No	No	No	Approved	
51207017S	51207071S	6462 W OAKLEY AVE	Wathen Castanos Plan 2415 - 20-Temp-082	B22-06143	SFD	O	5/4/2022							1	1	1		No	No	No	Approved	
51207017S	51207071S	4184 N CASEY AVE	Wathen Castanos Plan 2058 - 20-Temp-073	B22-07068	SFD	O	5/20/2022							1	1	1		No	No	No	Approved	
51207017S	51207066	4176 N CASEY AVE	Wathen Castanos Plan 2415 - 20-Temp-082	B22-06144	SFD	O	5/4/2022							1	1	1		No	No	No	Approved	
51207017S	51207071S	4192 N CASEY AVE	Wathen Castanos Plan 2415 - 20-Temp-082	B22-07412	SFD	O	5/26/2022							1	1	1		No	No	No	Approved	

Table A
Housing Development Applications Submitted

Project Identifier					Unit Types		Date Application Submitted	Proposed Units - Affordability by Household Incomes								Total Approved Units by Project	Total Disapproved Units by Project	Streamlining	Density Bonus Law Applications		Application Status	Notes
1					2	3	4	5							6	7	8	9	10		11	12
Prior APN+	Current APN	Street Address	Project Name+	Local Jurisdiction Tracking ID+	Unit Category (SFA,SFD,2 to 4,5+,ADU,MH)	Tenure R=Renter O=Owner	Date Application Submitted+ (see instructions)	Very Low-Income Deed Restricted	Very Low-Income Non Deed Restricted	Low-Income Deed Restricted	Low-Income Non Deed Restricted	Moderate-Income Deed Restricted	Moderate-Income Non Deed Restricted	Above Moderate-Income	Total PROPOSED Units by Project	Total APPROVED Units by project	Total DISAPPROVED Units by Project	Was APPLICATION SUBMITTED Pursuant to GC 65913.4(b)? (SB 35 Streamlining)	Did the housing development application seek incentives or concessions pursuant to Government Code section 65915?	Were incentives or concessions reqested pursuant to Government Code section 65915 approved?	Please indicate the status of the application.	Notes+
51207017S	51207071S	6461 W RICHERT AVE	Wathen Castanos Plan 2415 - Lot 200 Tract 6308	B22-14252	SFD	O	9/22/2022							1	1	1		No	No	No	Approved	
51207017S	51207071S	6359 W RICHERT AVE	Wathen Castanos Plan 2415 - Lot 209 Tract 6308	B22-15717	SFD	O	10/19/2022							1	1	1		No	No	No	Approved	
31327045	31327045	6587 E MADISON AVE	KB Homes Plan 2014 - Lot 086 Tract 6299	B22-18449	SFD	O	12/14/2022							1	1	1		No	No	No	Pending	
31327045	31327045	6579 E MADISON AVE	KB Homes Plan 1704 - Lot 087 Tract 6299	B22-18455	SFD	O	12/14/2022							1	1	1		No	No	No	Pending	
31327045	31327045	6571 E MADISON AVE	KB Homes Plan 2014 - Lot 088 Tract 6299	B22-18456	SFD	O	12/14/2022							1	1	1		No	No	No	Pending	
31327045	31327045	6563 E MADISON AVE	KB Homes Plan 1704 - Lot 089 Tract 6299	B22-18457	SFD	O	12/14/2022							1	1	1		No	No	No	Pending	
31327045	31327045	6555 E MADISON AVE	KB Homes Plan 1892 - Lot 090 Tract 6299	B22-18376	SFD	O	12/13/2022							1	1	1		No	No	No	Pending	
31327045	31327045	6578 E GRANT AVE	KB Homes Plan 1704 Lot 097 Tract 6299	B22-19177	SFD	O	12/29/2022							1	1	1		No	No	No	Pending	
31327045	31327045	6570 E GRANT AVE	KB Homes Plan 2014 - Lot 096 Tract 6299	B22-18479	SFD	O	12/15/2022							1	1	1		No	No	No	Pending	
31327045	31327045	6562 E GRANT AVE	KB Homes Plan 1704 - Lot 095 Tract 6299	B22-18458	SFD	O	12/14/2022							1	1	1		No	No	No	Pending	
31327045	31327045	6554 E GRANT AVE	KB Homes Plan 1892 - Lot 094 Tract 6299	B22-18464	SFD	O	12/14/2022							1	1	1		No	No	No	Pending	
31327045	31327045	6546 E GRANT AVE	KB Homes Plan 2014 - Lot 093 Tract 6299	B22-18463	SFD	O	12/14/2022							1	1	1		No	No	No	Pending	
31327045	31327045	995 N FILBERT AVE	KB Homes Master Plan 1674 22-TEMP-051	B22-18554	SFD	O	12/16/2022							1	1	1		No	No	No	Approved	
31327045	31327045	987 N FILBERT AVE	KB Homes Master Plan 2143 22-TEMP-052	B22-18594	SFD	O	12/16/2022							1	1	1		No	No	No	Pending	
31327045	31327045	963 N FILBERT AVE	KB Homes Plan 1892 21-TEMP-103	B22-18611	SFD	O	12/16/2022							1	1	1		No	No	No	Pending	
31327045	31327045	955 N FILBERT AVE	KB Homes Plan 1704 21-TEMP-102	B22-18620	SFD	O	12/16/2022							1	1	1		No	No	No	Pending	
31327045	31327045	947 N FILBERT AVE	KB Homes Plan 1892 21-TEMP-103	B22-18612	SFD	O	12/16/2022							1	1	1		No	No	No	Pending	
31327045	31327045	939 N FILBERT AVE	KB Homes Plan 1704 21-TEMP-102	B22-18621	SFD	O	12/16/2022							1	1	1		No	No	No	Pending	
31327045	31327045	6583 E GRANT AVE	KB Homes Plan 1892 - Lot 099 Tract 6299	B22-18471	SFD	O	12/14/2022							1	1	1		No	No	No	Pending	
31327045	31327045	6575 E GRANT AVE	KB Homes Plan 1704 - Lot 100 Tract 6299	B22-18472	SFD	O	12/14/2022							1	1	1		No	No	No	Pending	
31327045	31327045	6567 E GRANT AVE	KB Homes Plan 1892 - Lot 101 Tract 6299	B22-18473	SFD	O	12/14/2022							1	1	1		No	No	No	Pending	
31327045	31327045	6559 E GRANT AVE	KB Homes Plan 2014 - Lot 102 Tract 6299	B22-18448	SFD	O	12/14/2022							1	1	1		No	No	No	Pending	
31327045	31327045	931 N FILBERT AVE	KB Homes Plan 1892 21-TEMP-103	B22-18613	SFD	O	12/16/2022							1	1	1		No	No	No	Pending	
31327045	31327045	923 N FILBERT AVE	KB Homes Plan 2014 21-TEMP-104	B22-18599	SFD	O	12/16/2022							1	1	1		No	No	No	Pending	
31327045	31327045	915 N FILBERT AVE	KB Homes Plan 1704 21-TEMP-102	B22-18622	SFD	O	12/16/2022							1	1	1		No	No	No	Pending	
31327045	31327045	907 N FILBERT AVE	KB Homes Plan 2014 - Lot 019 Tract 6299	B22-18413	SFD	O	12/14/2022							1	1	1		No	No	No	Pending	
	50408156S	6271 N HAYES AVE APT 101+	MFR Bldg 17 Type D - Riverside Crossing (master B22-00213)	B22-00229	5+	R	1/7/2022							8	8	8		No	No	No	Pending	
	50408156S	6271 N HAYES AVE APT 105+	MFR Bldg 12 Type B - Riverside Crossing	B22-00224	5+	R	1/7/2022							8	8	8		No	No	No	Pending	
	50408156S	6271 N HAYES AVE APT 117+	MFR Bldg 15 Type C - Riverside Crossing	B22-00227	5+	R	1/7/2022							8	8	8		No	No	No	Approved	
	50408156S	6271 N HAYES AVE APT 125+	MFR Bldg 14 Type A - Riverside Crossing	B22-00226	5+	R	1/7/2022							8	8	8		No	No	No	Pending	
	50408156S	6271 N HAYES AVE APT 129+	MFR Bldg 13 Type C - Riverside Crossing	B22-00225	5+	R	1/7/2022							8	8	8		No	No	No	Pending	
	50408156S	6271 N HAYES AVE APT 113+	MFR Bldg 11 Type B - Riverside Crossing	B22-00223	5+	R	1/7/2022							8	8	8		No	No	No	Pending	
	50408156S	6271 N HAYES AVE APT 121+	MFR Bldg 10 Type A - Riverside Crossing	B22-00222	5+	R	1/7/2022							8	8	8		No	No	No	Pending	
	50408156S	6271 N HAYES AVE APT 133+	MFR Bldg 8 Type B - Riverside Crossing	B22-00220	5+	R	1/7/2022							8	8	8		No	No	No	Pending	
	50408156S	6271 N HAYES AVE APT 133+	MFR Bldg 9 Type A - Riverside Crossing	B22-00221	5+	R	1/7/2022							8	8	8		No	No	No	Pending	
	50408156S	6271 N HAYES AVE APT 141+	MFR Bldg 7 Type C - Riverside Crossing	B22-00219	5+	R	1/7/2022							8	8	8		No	No	No	Pending	
	50408156S	6271 N HAYES AVE APT 145+	MFR Bldg 6 Type B - Riverside Crossing	B22-00218	5+	R	1/7/2022							8	8	8		No	No	No	Pending	
	50408156S	6271 N HAYES AVE APT 149+	MFR Bldg 5 Type C - Riverside Crossing	B22-00217	5+	R	1/7/2022							8	8	8		No	No	No	Pending	
	50408156S	6271 N HAYES AVE APT 153+	MFR Bldg 4 Type C - Riverside Crossing	B22-00216	5+	R	1/7/2022							8	8	8		No	No	No	Pending	
	50408156S	6271 N HAYES AVE APT 157+	MFR Bldg 24 Type A - Riverside Crossing	B22-00236	5+	R	1/7/2022							8	8	8		No	No	No	Pending	
	50408156S	6271 N HAYES AVE APT 165+	MFR Bldg 22 Type D - Riverside Crossing	B22-00234	5+	R	1/7/2022							8	8	8		No	No	No	Pending	
	50408156S	6271 N HAYES AVE APT 169+	MFR Bldg 3 Type C - Riverside Crossing	B22-00215	5+	R	1/7/2022							8	8	8		No	No	No	Pending	
	50408156S	6271 N HAYES AVE APT 177+	MFR Bldg 20 Type B - Riverside Crossing	B22-00232	5+	R	1/7/2022							8	8	8		No	No	No	Pending	
	50408156S	6271 N HAYES AVE APT 185+	MFR Bldg 2 Type B - Riverside Crossing	B22-00214	5+	R	1/7/2022							8	8	8		No	No	No	Pending	
	50408156S	6271 N HAYES AVE APT 189+	MFR Bldg 18 Type A - Riverside Crossing	B22-00230	5+	R	1/7/2022							8	8	8		No	No	No	Pending	
31306010	31306010	5925 E TULARE ST UNIT 105	Mobile Home Unit 105	MH22-00002	MH	R	1/3/2022							1	1	1		No	No	No	Approved	
31306010	31306010	5925 E TULARE ST UNIT 107	Mobile Home Unit 107	MH22-00004	MH	R	1/3/2022							1	1	1		No	No	No	Approved	
31306010	31306010	5925 E TULARE ST UNIT 108	Mobile Home Unit 108	MH22-00005	MH	R	1/4/2022							1	1	1		No	No	No	Approved	
31306010	31306010	5925 E TULARE ST UNIT 109	Mobile Home Unit 109	MH22-00006	MH	R	1/4/2022							1	1	1		No	No	No	Approved	
31306010	31306010	5925 E TULARE ST UNIT 106	Mobile Home Unit 106	MH22-00003	MH	R	1/3/2022							1	1	1		No	No	No	Approved	
31306010	31306010	5925 E TULARE ST UNIT 104	Mobile Home Unit 104	MH22-00001	MH	R	1/3/2022							1	1	1		No	No	No	Approved	
31306010	31306010	5925 E TULARE ST UNIT 110	Mobile Home Unit 110	MH22-00007	MH	R	1/4/2022							1	1	1		No	No	No	Approved	
31306010	31306010	5925 E TULARE ST UNIT 131	Mobile Home Unit 131	MH22-00028	MH	R	1/4/2022							1	1	1		No	No	No	Approved	
31306010	31306010	5925 E TULARE ST UNIT 130	Mobile Home Unit 130	MH22-00027	MH	R	1/4/2022							1	1	1		No	No	No	Approved	
31306010	31306010	5925 E TULARE ST UNIT 133	Mobile Home Unit 133	MH22-00030	MH	R	1/4/2022							1	1	1		No	No	No	Approved	
31306010	31306010	5925 E TULARE ST UNIT 132	Mobile Home Unit 132	MH22-00029	MH	R	1/4/2022							1	1	1		No	No	No	Approved	
31306010	31306010	5925 E TULARE ST UNIT 135	Mobile Home Unit 135	MH22-00032	MH	R	1/4/2022							1	1	1		No	No	No	Pending	
31306010	31306010	5925 E TULARE ST UNIT 134	Mobile Home Unit 134	MH22-00031	MH	R	1/4/2022							1	1	1		No	No	No	Approved	
31306010	31306010	5925 E TULARE ST UNIT 137	Mobile Home Unit 137	MH22-00034	MH	R	1/4/2022							1	1	1		No	No	No	Approved	
31306010	31306010	5925 E TULARE ST UNIT 136	Mobile Home Unit 136	MH22-00033	MH	R	1/4/2022							1	1	1		No	No	No	Approved	
31306010	31306010	5925 E TULARE ST UNIT 139	Mobile Home Unit 139	MH22-00036	MH	R	1/4/2022							1	1	1		No	No	No	Approved	
31306010	31306010	5925 E TULARE ST UNIT 138	Mobile Home Unit 138	MH22-00035	MH	R	1/4/2022							1	1	1		No	No	No	Approved	
31306010	31306010	5925 E TULARE ST UNIT 112	Mobile Home Unit 112	MH22-00009	MH	R	1/4/2022							1	1	1		No	No	No	Approved	
31306010	31306010	5925 E TULARE ST UNIT 111	Mobile Home Unit 111	MH22-00008	MH	R	1/4/2022							1	1	1		No	No	No	Approved	
31306009	31306009	5925 E TULARE ST UNIT 113	Mobile Home Unit 113	MH22-00010	MH	R	1/4/2022							1	1	1		No	No	No	Approved	
31306009	31306009	5925 E TULARE ST UNIT 115	Mobile Home Unit 115	MH22-00012	MH	R	1/4/2022							1	1	1		No	No	No	Approved	
31306009	31306009	5925 E TULARE ST UNIT 117	Mobile Home Unit 117	MH22-00014	MH	R	1/4/2022							1	1	1		No	No	No	Approved	
31306009	31306009	5925 E TULARE ST UNIT 119	Mobile Home Unit 119	MH22-00016	MH	R	1/4/2022							1	1	1		No	No	No	Approved	
31306009	31306009	5925 E TULARE ST UNIT 120	Mobile Home Unit 120	MH22-00017	MH	R	1/4/2022							1	1	1		No	No	No	Approved	
31306009	31306009	5925 E TULARE ST UNIT 121	Mobile Home Unit 121	MH22-00018	MH	R	1/4/2022							1	1	1		No	No	No	Approved	
31306009	31306009	5925 E TULARE ST UNIT 114	Mobile Home Unit 114	MH22-00011	MH	R	1/4/2022							1	1	1		No	No	No	Approved	
31306009	31306009	5925 E TULARE ST UNIT 116	Mobile Home Unit 116	MH22-00013	MH	R	1/4/2022							1	1	1		No	No	No	Approved	
31306009	31306009	5925 E TULARE ST UNIT 118	Mobile Home Unit 118	MH22-00015	MH	R	1/4/2022							1	1	1		No	No	No	Approved	
31306010	31306010	5925 E TULARE ST UNIT 129	Mobile Home Unit 129	MH22-00026	MH	R	1/4/2022							1	1	1		No	No	No	Approved	
31306010	31306010	5925 E TULARE ST UNIT 128	Mobile Home Unit 128	MH22-00025	MH	R	1/4/2022							1	1	1		No	No	No	Approved	

Table A
Housing Development Applications Submitted

Project Identifier					Unit Types		Date Application Submitted	Proposed Units - Affordability by Household Incomes								Total Approved Units by Project	Total Disapproved Units by Project	Streamlining	Density Bonus Law Applications		Application Status	Notes
1					2	3	4	5							6	7	8	9	10		11	12
Prior APN+	Current APN	Street Address	Project Name+	Local Jurisdiction Tracking ID+	Unit Category (SFA,SFD,2 to 4,5+,ADU,MH)	Tenure R=Renter O=Owner	Date Application Submitted+ (see instructions)	Very Low-Income Deed Restricted	Very Low-Income Non Deed Restricted	Low-Income Deed Restricted	Low-Income Non Deed Restricted	Moderate-Income Deed Restricted	Moderate-Income Non Deed Restricted	Above Moderate-Income	Total PROPOSED Units by Project	Total APPROVED Units by project	Total DISAPPROVED Units by Project	Was APPLICATION SUBMITTED Pursuant to GC 65913.4(b)? (SB 35 Streamlining)	Did the housing development application seek incentives or concessions pursuant to Government Code section 65915?	Were incentives or concessions reqested pursuant to Government Code section 65915 approved?	Please indicate the status of the application.	Notes+
31306009	31306009	5925 E TULARE ST UNIT 127	Mobile Home Unit 127	MH22-00024	MH	R	1/4/2022							1	1	1		No	No	No	Approved	
31306009	31306009	5925 E TULARE ST UNIT 126	Mobile Home Unit 126	MH22-00023	MH	R	1/4/2022							1	1	1		No	No	No	Approved	
31306009	31306009	5925 E TULARE ST UNIT 125	Mobile Home Unit 125	MH22-00022	MH	R	1/4/2022							1	1	1		No	No	No	Approved	
31306009	31306009	5925 E TULARE ST UNIT 124	Mobile Home Unit 124	MH22-00021	MH	R	1/4/2022							1	1	1		No	No	No	Approved	
31306009	31306009	5925 E TULARE ST UNIT 123	Mobile Home Unit 123	MH22-00020	MH	R	1/4/2022							1	1	1		No	No	No	Approved	
31306009	31306009	5925 E TULARE ST UNIT 122	Mobile Home Unit 122	MH22-00019	MH	R	1/4/2022							1	1	1		No	No	No	Approved	
57907454S	57907545S	2252 E BOGEY WAY	McDonald Homes Plan 4632 Lot 002 Tract 6238	B22-12944	SFD	O	9/1/2022							1	1	1		No	No	No	Pending	
57907454S	57907545S	11633 N RANGE VIEW DR	McDonald Homes Plan 4632 Lot 006 Tract 6238	B22-14883	SFD	O	10/4/2022							1	1	1		No	No	No	Pending	
	57907545S	11597 N RANGE VIEW DR	McDonald Homes Plan 4632 Lot 008 Tract 6238	B22-14884	SFD	O	10/4/2022							1	1	1		No	No	No	Pending	
	57907545S	11543 N RANGE VIEW DR	Gary McDonald Homes Plan 2956 Lot 011 Tract 6238	B22-14880	SFD	O	10/4/2022							1	1	1		No	No	No	Pending	
	57907545S	11507 N RANGE VIEW DR	McDonald Homes Plan 4632 Lot 013 Tract 6238	B22-14882	SFD	O	10/4/2022							1	1	1		No	No	No	Pending	
57907454S	57907545S	2313 E PUTTER WAY	McDonald Homes Plan 2966 Casita Opt Lot 029 Tract 6238	B22-17713	SFD	O	11/29/2022							1	1	1		No	No	No	Approved	
57907454S	57907545S	11645 N SANDY PAR DR	McDonald Homes Plan 4632 21-Temp-131	B22-04210	SFD	O	3/30/2022							1	1	1		No	No	No	Approved	
57907454S	57907545S	11627 N SANDY PAR DR	McDonald Homes Plan 3650 21-Temp-058	B22-04211	SFD	O	3/30/2022							1	1	1		No	No	No	Approved	
57907454S	57907545S	11609 N SANDY PAR DR	Gary McDonald Homes Plan 3406 21-Temp-035	B22-04212	SFD	O	3/30/2022							1	1	1		No	No	No	Approved	
	57907545S	11591 N SANDY PAR DR	Gary McDonald Homes Plan 4446 - 20-Temp-241	B22-04209	SFD	O	3/30/2022							1	1	1		No	No	No	Approved	
57907454S	57907545S	11628 N RANGE VIEW DR	Gary McDonald Homes Plan 2956 Lot 045 Tract 6238	B22-17244	SFD	O	11/17/2022							1	1	1		No	No	No	Approved	
	57423808	6260 E MALBEC DR	Wilson Homes Plan 1390 - Lot 002 Tract 6318	B22-18565	SFD	O	12/16/2022							1	1	1		No	No	No	Approved	
	57423808	6266 E MALBEC DR	Wilson Homes Plan 1212 - Lot 003 Tract 6318	B22-18160	SFD	O	12/8/2022							1	1	1		No	No	No	Approved	
	57423808	6278 E MALBEC DR	Wilson Homes Plan 1390 - Lot 005 Tract 6318	B22-18576	SFD	O	12/16/2022							1	1	1		No	No	No	Approved	
	57423808	6284 E MALBEC DR	Wilson Homes Plan 1212 - Lot 006 Tract 6318	B22-18158	SFD	O	12/8/2022							1	1	1		No	No	No	Approved	
	57423808	6302 E MALBEC DR	Wilson Homes Plan 1212 - Lot 009 Tract 6318	B22-18177	SFD	O	12/8/2022							1	1	1		No	No	No	Approved	
	57423808	6320 E MALBEC DR	Wilson Homes Plan 1212 - Lot 012 Tract 6318	B22-18179	SFD	O	12/8/2022							1	1	1		No	No	No	Approved	
	57423808	6338 E MALBEC DR	Wilson Homes Plan 1212 Lot 015 Tract 6318	B22-17595	SFD	O	11/28/2022							1	1	1		No	No	No	Approved	
	57423808	2366 N COLUMBUS DR	Wilson Homes Plan 1390 Lot 016 Tract 6318	B22-17613	SFD	O	11/28/2022							1	1	1		No	No	No	Approved	
	57423808	2358 N COLUMBUS DR	Wilson Homes Plan 1212 Lot 017 Tract 6318	B22-17596	SFD	O	11/28/2022							1	1	1		No	No	No	Approved	
	57423808	6335 E MALBEC DR	Wilson Homes Plan 1390 Lot 023 Tract 6318	B22-17614	SFD	O	11/28/2022							1	1	1		No	No	No	Approved	
	57423808	6329 E MALBEC DR	Wilson Homes Plan 1212 Lot 024 Tract 6318	B22-17597	SFD	O	11/28/2022							1	1	1		No	No	No	Approved	
	57423808	6323 E MALBEC DR	Wilson Homes Plan 1648 Lot 025 Tract 6318	B22-17622	SFD	O	11/28/2022							1	1	1		No	No	No	Approved	
	57423808	6317 E MALBEC DR	Wilson Homes Plan 1212 - Lot 026 Tract 6318	B22-18161	SFD	O	12/8/2022							1	1	1		No	No	No	Approved	
	57423808	6299 E MALBEC DR	Wilson Homes Plan 1212 - Lot 029 Tract 6318	B22-18181	SFD	O	12/8/2022							1	1	1		No	No	No	Approved	
	57423808	6281 E MALBEC DR	Wilson Homes Plan 1212 - Lot 032 Tract 6318	B22-18182	SFD	O	12/8/2022							1	1	1		No	No	No	Approved	
	57423808	6268 E RIESLING DR	Wilson Homes Plan 1212 - Lot 035 Tract 6318	B22-18189	SFD	O	12/8/2022							1	1	1		No	No	No	Approved	
	57423808	6286 E RIESLING DR	Wilson Homes Plan 1212 - Lot 038 Tract 6318	B22-18191	SFD	O	12/8/2022							1	1	1		No	No	No	Approved	
	57423808	6304 E RIESLING DR	Wilson Homes Plan 1212 - Lot 041 Tract 6318	B22-18186	SFD	O	12/8/2022							1	1	1		No	No	No	Approved	
	57423808	6328 E RIESLING DR	Wilson Homes Plan 1212 - Lot 045 Tract 6318	B22-18188	SFD	O	12/8/2022							1	1	1		No	No	No	Approved	
	57423808	6264 E MERITAGE DR	Wilson Homes Plan 1648 - Lot 085 Tract 6318	B22-18418	SFD	O	12/14/2022							1	1	1		No	No	No	Approved	
47125305	47125305	2040 S HAZELWOOD BLVD	Custom SFR & ADU	P22-00268	2 to 4	O	1/22/2022							2	2	2		No	No	No	Approved	
40535095S	40535095S	1648 W ALLUVIAL AVE	Custom SFR	B22-13895	SFD	O	9/16/2022							1	1	1		No	No	No	Approved	P22-01244 submitted 04/04/2022
	45914416	318 N PARK AVE	Custom SFR	P22-03600	SFD	O	9/16/2022							1	1	1		No	No	No	Pending	
31004107	57415001	2581 N ANNIE DR	Granville Homes Pasa Tiempo 2 20-Temp-218	B22-04905	SFD	O	4/12/2022							1	1	1		No	No	No	Approved	
31004107	57415001	2605 N ANNIE DR	Granville Homes Plan Bella+ 21-Temp-030	B22-04906	SFD	O	4/12/2022							1	1	1		No	No	No	Approved	
31004107	57415001	6366 E MILLIE DR	Granville Homes Plan Bella+ 21-Temp-030	B22-04908	SFD	O	4/12/2022							1	1	1		No	No	No	Approved	
31004107	57415001	6378 E MILLIE DR	Granville Homes Plan Bella+ 21-Temp-030	B22-04909	SFD	O	4/12/2022							1	1	1		No	No	No	Approved	
31004107	57415001	6390 E MILLIE DR	Granville Homes Plan Zoie 20-Temp-112	B22-04910	SFD	O	4/12/2022							1	1	1		No	No	No	Approved	
31004107	57415001	6402 E MILLIE DR	Granville Homes Pasa Tiempo 2 20-Temp-219	B22-04912	SFD	O	4/12/2022							1	1	1		No	No	No	Approved	
31004102	57415001	6414 E MILLIE DR	Granville Homes Plan Pasa Tiempo 20-Temp-104	B22-04913	SFD	O	4/12/2022							1	1	1		No	No	No	Approved	
31004102	57415003	6426 E MILLIE DR	Granville Homes Pasa Tiempo 2 20-Temp-219	B22-04429	SFD	O	4/4/2022							1	1	1		No	No	No	Approved	
31004102	57415003	6438 E MILLIE DR	Granville Homes Plan Canvas 6 Plus 20-Temp-309	B22-04432	SFD	O	4/4/2022							1	1	1		No	No	No	Approved	
31004102	57415003	6446 E MILLIE DR	Granville Homes Plan Zoie 20-Temp-112	B22-04433	SFD	O	4/4/2022							1	1	1		No	No	No	Approved	
31004102	57415003	6454 E MILLIE DR	Granville Homes Pasa Tiempo 2 20-Temp-219	B22-04434	SFD	O	4/4/2022							1	1	1		No	No	No	Approved	
31004102	57415003	6462 E MILLIE DR	Granville Homes Plan Pasa Tiempo 20-Temp-104	B22-04436	SFD	O	4/4/2022							1	1	1		No	No	No	Approved	
31004102	57415003	6470 E MILLIE DR	Granville Homes Pasa Tiempo 2 20-Temp-219	B22-04448	SFD	O	4/4/2022							1	1	1		No	No	No	Approved	
31004102	57415003	6478 E MILLIE DR	Granville Homes Plan Pasa Tiempo 20-Temp-104	B22-04452	SFD	O	4/4/2022							1	1	1		No	No	No	Approved	
31004102	57415003	6486 E MILLIE DR	Granville Homes Plan Zoie 20-Temp-112	B22-04453	SFD	O	4/4/2022							1	1	1		No	No	No	Approved	
	45023313	905 N SAFFORD AVE	ADU	B22-01624	ADU	O	2/8/2022							1	1	1		No	No	No	Approved	
40535095S	40535095S	1642 W ALLUVIAL AVE	Custom SFR	P22-02011	SFD	O	5/23/2022							1	1	1		No	No	No	Approved	
	46212209S	4863 E WASHINGTON AVE	Custom SFR	B22-18054	SFD	O	12/6/2022							1	1	1		No	No	No	Approved	P22-01723 submitted 05/02/2022
	40776212	6545 N PALM AVE	Craycroft House Rehab + New Construction Housing	B22-18975	5+	R	12/23/2022							6	6	6		No	No	No	Pending	
31310124	31310124	200 N SALMA AVE BLDG 101+	Sarah's Court MFR Bldg A-1	B22-09529	5+	R	7/1/2022	3		8				25	36	36		No	No	No	Approved	
31310124	31310124	200 N SALMA AVE BLDG 113+	Sarah's Court MFR Bldg B-1	B22-10858	5+	R	7/25/2022							30	30	30		No	No	No	Approved	
31310124	31310124	200 N SALMA AVE BLDG 123+	Sarah's Court MFR Bldg B-2	B22-10859	5+	R	7/25/2022							30	30	30		No	No	No	Approved	
31310124	31310124	200 N SALMA AVE BLDG 133+	Sarah's Court MFR Bldg C-2	B22-10860	5+	R	7/25/2022							24	24	24		No	No	No	Approved	
	45104113	656 E MCKINLEY AVE BLDG 101+	Duplex	P22-03202	2 to 4	R	8/19/2022							2	2	2		No	No	No	Approved	
51202126	51202126	7242 W ASHCROFT AVE	Granville Homes Plan Avery (Base) Lot 012 Tract 6350	B22-14608	SFD	O	9/29/2022							1	1	1		No	No	No	Pending	
51202126	51202126	7290 W ASHCROFT AVE	Granville Homes Plan Cali (Base) Lot 016 Tract 6350	B22-14617	SFD	O	9/29/2022							1	1	1		No	No	No	Pending	
51202126	51202126	7302 W ASHCROFT AVE	Granville Homes Plan Zoie Lot 017 Tract 6350	B22-14624	SFD	O	9/29/2022							1	1	1		No	No	No	Pending	
51202126	51202126	7308 W ASHCROFT AVE	Granville Homes Plan Bella Lot 018 Tract 6350	B22-14625	SFD	O	9/29/2022							1	1	1		No	No	No	Pending	
	45103217	1532 N FERGER AVE	ADU - Garage Conversion	B22-12067	ADU	R	8/16/2022							1	1	1		No	No	No	Approved	P22-03154 submitted 08/16/2022
	57405002	2489 N BURL AVE	DeYoung Properties - Res. 220 Lot 001 Tract 6400	B22-19119	SFD	R	12/28/2022							1	1	1		No	No	No	Pending	
	57405002	6338 E ADENA AVE	DeYoung Properties Res. 160 Lot 072 Tract 6400	B22-18829	SFD	O	12/21/2022							1	1	1		No	No	No	Pending	
	57405002	6350 E ADENA AVE	DeYoung Properties - Plan 150 Lot 071 Tract 6400	B22-18820	SFD	O	12/21/2022							1	1	1		No	No	No	Pending	
	57405002	6386 E ADENA AVE	DeYoung Properties - Res. 220 - Lot 068 Tract 6400	B22-18123	SFD	O	12/7/2022							1	1	1		No	No	No	Pending	
	57405002	6398 E ADENA AVE	DeYoung Properties Res. 160 Lot 067 Tract 6400	B22-18828	SFD	O	12/21/2022							1	1	1		No	No	No	Pending	
	57405002	6434 E ADENA AVE	DeYoung Properties - Res. 160 - Lot 064 Tract 6400	B22-18119	SFD	O	12/7/2022							1	1	1		No	No	No	Approved	

Table A
Housing Development Applications Submitted

Project Identifier					Unit Types		Date Application Submitted	Proposed Units - Affordability by Household Incomes								Total Approved Units by Project	Total Disapproved Units by Project	Streamlining	Density Bonus Law Applications		Application Status	Notes
1					2	3	4	5							6	7	8	9	10		11	12
Prior APN+	Current APN	Street Address	Project Name+	Local Jurisdiction Tracking ID+	Unit Category (SFA,SFD,2 to 4,5+,ADU,MH)	Tenure R=Renter O=Owner	Date Application Submitted+ (see instructions)	Very Low-Income Deed Restricted	Very Low-Income Non Deed Restricted	Low-Income Deed Restricted	Low-Income Non Deed Restricted	Moderate-Income Deed Restricted	Moderate-Income Non Deed Restricted	Above Moderate-Income	Total PROPOSED Units by Project	Total APPROVED Units by project	Total DISAPPROVED Units by Project	Was APPLICATION SUBMITTED Pursuant to GC 65913.4(b)? (SB 35 Streamlining)	Did the housing development application seek incentives or concessions pursuant to Government Code section 65915?	Were incentives or concessions reqested pursuant to Government Code section 65915 approved?	Please indicate the status of the application.	Notes+
	57405002	2470 N DOUGLAS AVE	DeYoung Properties Res. 180 Lot 058 Tract 6400	B22-19154	SFD	O	12/29/2022							1	1	1		No	No	No	Pending	
	57405002	2446 N DOUGLAS AVE	DeYoung Properties - Res. 160 Lot 056 Tract 6400	B22-19142	SFD	O	12/29/2022							1	1	1		No	No	No	Pending	
	57405002	2477 N BURL AVE	DeYoung Properties Res. 160 Lot 002 Tract 6400	B22-19139	SFD	O	12/29/2022							1	1	1		No	No	No	Pending	
50409135	50409220	6640 N RIVERSIDE DR BLDG 121+	Riverside and Herndon apartments - 6-plex	B22-19137	5+	R	12/29/2022							6	6	6		No	No	No	Pending	

Appendix B - Table A2:
Annual Building Activity Report - New Construction, Entitled, Permits, and Completed Units

Jurisdiction	Fresno	
Reporting Year	2022	(Jan. 1 - Dec. 31)
Planning Period	5th Cycle	12/31/2015 - 12/31/2023

ANNUAL ELEMENT PROGRESS REPORT
Housing Element Implementation

Note: "+" indicates an optional field

Cells in grey contain auto-calculation formulas

Table A2
Annual Building Activity Report Summary - New Construction, Entitled, Permits and Completed Units

Project Identifier					Unit Types		Affordability by Household Incomes - Completed Entitlement								Affordability by Household Incomes - Building Permits									
1					2	3	4						5	6	7							8	9	
Prior APN*	Current APN	Street Address	Project Name*	Local Jurisdiction Tracking ID*	Unit Category (SFA,SFD,2 to 4,5+,ADU,MH)	Tenure R=Renter O=Owner	Very Low- Income Deed Restricted	Very Low- Income Non Deed Restricted	Low- Income Deed Restricted	Low- Income Non Deed Restricted	Moderate- Income Deed Restricted	Moderate- Income Non Deed Restricted	Above Moderate- Income	Entitlement Date Approved	# of Units issued Entitlements	Very Low- Income Deed Restricted	Very Low- Income Non Deed Restricted	Low- Income Deed Restricted	Low- Income Non Deed Restricted	Moderate- Income Deed Restricted	Moderate- Income Non Deed Restricted	Above Moderate- Income	Building Permits Date Issued	# of Units Issued Building Permits	Very Low- Income Deed Restricted
Summary Row: Start Data Entry Below							213	55	75	22	0	0	1158		1523	10	57	31	39	0	0	1305		1442	42
	46723611	1020 WATERMAN AVE	Custom SFR	P22-04219	SFD	O							1	12/12/2022	1									0	
	30307105	465 W MINARETS AVE	Custom SFR	P22-03704	SFD	O							1	11/9/2022	1									0	
	30307106	459 W MINARETS AVE	Custom SFR	P21-01088	SFD	O							1	10/7/2022	1									0	
30307108	30307108	453 W MINARETS AVE	Custom SFR	B18-06332	SFD	O									0									0	
	30307332	340 W BIRCH AVE	ADU - Garage Conversion	P22-04052	ADU	R							1	11/28/2022	1									0	
	30319063	336 E ALLUVIAL AVE SPC 97	Mobile Home	MH21-00023	MH	R									0							1	5/9/2022	1	
	50036035S	7672 N RICEWOOD AVE	Custom SFR	B19-13008	SFD	O									0									0	
	51022040	5454 W FAIRMONT AVE 101+	MFR Triplex	B19-06885	2 to 4	R									0							3	5/11/2022	3	
	51010047S	4278 W ASHLAN AVE	Ashlan Inn Hotel-to-dwelling Conversion	P22-00797	5+	R							125	8/15/2022	125									0	
	51120017	3523 N BLYTHE AVE	Mobile Home	MH22-00103	MH	R									0							1	5/23/2022	1	
	51038009	4173 N BABIGIAN AVE	ADU - Detached	P22-04100	ADU	R							1	12/5/2022	1									1	
	51031118	5416 W SWIFT AVE	Custom ADU - Detached	P22-00644	ADU	O							1	4/27/2022	1									0	
	42405065	2706 W ASHLAN AVE SPC 264	Mobile Home	MH22-00068	MH	R									0							1	7/8/2022	1	
	32818216	2927 S MARTIN LUTHER KING JR BLVD	Custom SFR	B22-13124 P22-01950	SFD	O							1	6/23/2022	1							1	12/14/2022	1	
	40102126	9360 N BLACKSTONE AVE SPC 158	Mobile Home	MH22-00057	MH	R									0							1	7/6/2022	1	
	40164307	1329 E LA FRANCE DR	Custom ADU - Detached	B22-02454 P22-00766	ADU	O							1	4/27/2022	1							1	6/10/2022	1	
	40209307	131 W MUNCIE AVE	ADU - Mobile Home	B22-02838 P22-00027	ADU	O							1	6/22/2022	1							1	12/16/2022	1	
	40450029	2820 E ALLUVIAL AVE	T-6402 The Palms at Alluvial, 13 duplexes & 2 SFR gated community	P22-00795	5+	R							28	12/2/2022	28									0	
	40516213	7360 N PACIFIC AVE	ADU - Attached	P22-00477	ADU	R							1	9/26/2022	1									0	
40552309S	40552309S	2016 W ALLUVIAL AVE	Custom SFR	B22-11328 P22-01160	SFD	O							1	4/18/2022	1							1	11/23/2022	1	
40717310	40717310	157 W MENLO AVE	Granville Homes Plan Benton 20-Temp-242	P22-02646	SFD	O							1	8/8/2022	1									0	
	40776212	6545 N PALM AVE	MX - Craycroft Home conversion to restaurant and 6 units	P21-05568	5+	R							6	7/1/2022	6									0	
	40828212	1514 E WARNER AVE	ADU - Detached	B22-00563 P21-05638	ADU	R							1	1/5/2022	1							1	7/19/2022	1	
	40828221	1596 E WARNER AVE	ADU - Detached (440SF)	B21-07724	ADU	R									0							1	12/20/2022	1	
40906072	40906072	6355 N ANNA ST	ATTIA RESIDENCE	B20-03900	SFD	O									0									0	
41568536	41568536	5680 N BRAWLEY AVE	Custom SFR with ADU	B20-06551	2 to 4	O									0							2	2/17/2022	2	
	41533205	2739 W DOVEWOOD LN	ADU - Garage Conversion	B21-10460	ADU	R									0							1	11/8/2022	1	
	41812115	1306 E ALMENDRA DR	ADU - Remodel of Existing Bldg.	B21-01675	ADU	O									0							1	1/5/2022	1	
	41832213	5768 N BOND ST	ADU - Garage Conversion	P22-02202	ADU	O							1	9/29/2022	1									0	
	41838311	5716 N EIGHTH ST	ADU - Garage Conversion	P22-00255	ADU	O							1	3/4/2022	1									0	
	41839114	1535 E ROBERTS AVE	ADU - Garage Conversion	P22-01157	ADU	O							1	4/26/2022	1									0	
	41841009	5506 N NINTH ST	ADU - Garage Conversion	P22-03792	ADU	R							1	11/30/2022	1									0	
	42439101	4462 N HUGHES AVE	Custom SFR	B19-07925	SFD	O									0									0	
	42527203	609 W RIALTO AVE	ADU - Detached	P22-02732	ADU	R							1	8/15/2022	1									0	
	42617102	4425 N VAN DYKE AVE	ADU - City Standard ADU Plan (22-TADU-002 Contemporary)	P22-03433	ADU	R							1	11/4/2022	1									0	
	42801028	1898 E GETTYSBURG AVE SPC 147	Mobile Home	MH22-00052	MH	R									0							1	4/22/2022	1	
	43343215	4067 N ATLAS WAY	ADU - Prefab 2 Story	B22-04145	ADU	R									0							1	7/26/2022	1	
	30304153	257 W ALLUVIAL AVE	Custom SFR	B22-06943	SFD	O									0							1	7/14/2022	1	
	43502012	3737 N BLACKSTONE AVE	Crossroads Village Alteration Project - Affordable MFR conversion	P22-03291	5+	R	141							12/6/2022	141									0	
	43520411	136 W FOUNTAIN WAY	ADU - Garage Conversion	P22-02558	ADU	R							1	8/5/2022	1									0	
	43602319	1925 E HAMPTON WAY	ADU - City Standard ADU Plan (22-TADU-003)	P22-03728	ADU	R							1	11/29/2022	1									0	
	43608077	3872 E ASHLAN AVE	ADU - Attached to SFR	B22-09063 P22-00640	ADU	O							1	4/12/2022	1							1	12/20/2022	1	
	43624420	3867 E SAGINAW WAY	ADU - Garage Conversion	B21-10764 P21-06234	ADU	R							1	1/31/2022	1							1	8/22/2022	1	
	43812204	4538 E GARLAND AVE	ADU - Garage Conversion	P22-03452	ADU	O							1	12/2/2022	1									0	
	43813114	3650 N MAPLE AVE	ADU - Detached Garage Conversion and Lot Split	P22-03456 and P22-02409	ADU	O							1	11/4/2022	1									0	
	44310410	3039 N BLACKSTONE AVE	Mixed-Use- Bldg A. MASTER RECORD B22-04687, 14 units	B22-03876	5+	R									0	5		9					9/2/2022	14	
	44310410	3039 N BLACKSTONE AVE	Mixed-Use- Bldg B. MASTER RECORD B22-04687, 27 units	B22-04687	5+	R									0	5		22					9/2/2022	27	
	44318104	1332 E CORNELL AVE	ADU - Garage Conversion and Addition	P22-04179	ADU	R							1	12/13/2022	1									0	
	44318217	1539 E MICHIGAN AVE	ADU - Garage Conversion and Addition	P22-00583	ADU	O							1	4/14/2022	1									0	
44404118	44404118	728 W VASSAR AVE	Duplex	B20-05191	2 to 4	R									0									0	
	44408328	1238 E CLINTON AVE	ADU - Garage conversion	P21-06607	ADU	R							1	2/2/2022	1									0	
	44408412	1040 E VASSAR AVE	ADU - Garage Conversion and Addition (2nd flr)	P22-02009	ADU	R							1	9/26/2022	1									0	
44409204	44409228	1538 E CLINTON AVE	MFR - Clinton Family Apartments (Affordable) - 78 du	B22-01175 P22-00170	5+	R		55		22			1	4/15/2022	78		55		22			1	10/31/2022	78	
	44414223	437 E WELDON AVE	ADU - Garage Conversion	P22-02853	ADU	R							1	11/10/2022	1									0	
	44520118	2527 E BROWN AVE	ADU - Carport Conversion	P22-00913	ADU	O							1	4/14/2022	1									0	
	44626407	3070 E PERALTA WAY	ADU	P21-06426	ADU	R							1	2/7/2022	1									0	
	44627303	3365 E NORMAL AVE	ADU - Garage Conversion	P22-02776	ADU	O							1	11/21/2022	1									0	
	44704413	4565 E CORNELL AVE	ADU	P21-04365	ADU	R							1	2/1/2022	1									0	
	44927041	1101 N PARKWAY DR	Sun Lodge - New MFR Bldg 2 - Fresno Housing Authority	B22-04076	5+	R									0		2		17			1	8/16/2022	20	
	45006208	1533 N HARRISON AVE	JADU - Garage Conversion 334 SF	B21-14099	ADU	R									0							1	1/6/2022	1	
	45010401	205 E PINE AVE	ADU - 600SF	P21-05548	ADU	R							1	2/11/2022	1									0	
	45012309	515 W FLORADORA AVE	ADU - Attach to Existing Detached Garage	P22-03388	ADU	R							1	11/7/2022	1									0	
	45023211	915 N HARRISON AVE	ADU - Attached	B21-14714	ADU	R									0							2	2/2/2022	2	

Fresno	
2022	(Jan. 1 - Dec. 31)
5th Cycle	12/31/2015 - 12/31/2023

		Affordability by Household Incomes - Certificates of Occupancy									Streamlining	Infill	Housing with Financial Assistance and/or Deed Restrictions		Housing without Financial Assistance or Deed Restrictions	Term of Affordability or Deed Restriction	Demolished/Destroyed Units			Density Bonus				Notes
		10						11	12	13	14	15	16	17	18	19	20			21	22	23	24	25
Current APN	Street Address	Very Low-Income Non Deed Restricted	Low- Income Deed Restricted	Low- Income Non Deed Restricted	Moderate-Income Deed Restricted	Moderate-Income Non Deed Restricted	Above Moderate-Income	Certificates of Occupancy or other forms of readiness (see instructions) Date Issued	# of Units issued Certificates of Occupancy or other forms of readiness	How many of the units were Extremely Low Income?	Was Project APPROVED using GC 65913.4(b)? (SB 35 Streamlining) Y/N	Infill Units? Y/N*	Assistance Programs for Each Development (may select multiple - see instructions)	Deed Restriction Type (may select multiple - see instructions)	For units affordable without financial assistance or deed restrictions, explain how the locality determined the units were affordable (see instructions)	Term of Affordability or Deed Restriction (years) (if affordable in perpetuity enter 1000)*	Number of Demolished/Destroyed Units	Demolished or Destroyed Units	Demolished/Destroyed Units Owner or Renter	Total Density Bonus Applied to the Project (Percentage Increase in Total Allowable Units or Total Maximum Allowable Residential Gross Floor Area)	Number of Other Incentives, Concessions, Waivers, or Other Modifications Given to the Project (Excluding Parking Waivers or Parking Reductions)	List the incentives, concessions, waivers, and modifications (Excluding Parking Waivers or Parking Modifications)	Did the project receive a reduction or waiver of parking standards? (Y/N)	Notes*
: Start Data Entry Below		0	0	0	0	0	1522		1564	220	0						3							
46723611	1020 WATERMAN AVE								0		N													
30307105	465 W MINARETS AVE								0		N													
30307106	459 W MINARETS AVE								0		N													
30307108	453 W MINARETS AVE						1	11/2/2022	1		N													
30307332	340 W BIRCH AVE								0		N													
30319063	336 E ALLUVIAL AVE SPC 97						1	5/20/2022	1		N													
50036035S	7672 N RICEWOOD AVE						1	9/19/2022	1		N													
51022040	5454 W FAIRMONT AVE 101+								0		N													
51010047S	4278 W ASHLAN AVE								0		N													
51120017	3523 N BLYTHE AVE								0		N													
51038009	4173 N BABIGIAN AVE								0		N													
51031118	5416 W SWIFT AVE								0		N													
42405065	2706 W ASHLAN AVE SPC 264								0		N													
32818216	2927 S MARTIN LUTHER KING JR BLVD								0		N													
40102126	9360 N BLACKSTONE AVE SPC 158								0		N													
40164307	1329 E LA FRANCE DR								0		N													
40209307	131 W MUNCIE AVE								0		N													
40450029	2820 E ALLUVIAL AVE								0		N													
40516213	7360 N PACIFIC AVE								0		N													
40552309S	2016 W ALLUVIAL AVE								0		N													
40717310	157 W MENLO AVE								0		N													
40776212	6545 N PALM AVE								0		N													
40828212	1514 E WARNER AVE								0		N													
40828221	1596 E WARNER AVE								0		N													
40906072	6355 N ANNA ST						1	3/10/2022	1		N													
41568536	5680 N BRAWLEY AVE								0		N													
41533205	2739 W DOVEWOOD LN								0		N													
41812115	1306 E ALMENDRA DR								0		N													
41832213	5768 N BOND ST								0		N													
41838311	5716 N EIGHTH ST								0		N													
41839114	1535 E ROBERTS AVE								0		N													
41841009	5506 N NINTH ST								0		N													
42439101	4462 N HUGHES AVE						1	9/7/2022	1		N													
42527203	609 W RIALTO AVE								0		N													
42617102	4425 N VAN DYKE AVE								0		N													
42801028	1898 E GETTYSBURG AVE SPC 147						1	4/25/2022	1		N													
43343215	4067 N ATLAS WAY								0		N													
30304153	257 W ALLUVIAL AVE								0		N													
43502012	3737 N BLACKSTONE AVE								0	141	N		NHTF, HKEY, NPLH, HOME	Other		55					1	Off-Site Improvements	N	Additional funding: CA Housing Accelerator. Deed Restriction Type: Regulatory Agreement, HOME 55-year Declaration of Restrictions. Concession: Sidewalk width reduction
43520411	136 W FOUNTAIN WAY								0		N													
43602319	1925 E HAMPTON WAY								0		N													
43608077	3872 E ASHLAN AVE								0		N													
43624420	3867 E SAGINAW WAY								0		N													
43812204	4538 E GARLAND AVE								0		N													
43813114	3650 N MAPLE AVE								0		N													
44310410	3039 N BLACKSTONE AVE								0	5	N		LIHTC, HOME	DB		55				255%			Y	Deed Restriction Type: Regulatory Agreement, HOME 55-year Declaration of Restrictions
44310410	3039 N BLACKSTONE AVE								0	5	N		LIHTC, HOME	DB		55				255%			Y	Deed Restriction Type: Regulatory Agreement, HOME 55-year Declaration of Restrictions
44318104	1332 E CORNELL AVE								0		N													
44318217	1539 E MICHIGAN AVE								0		N													
44404118	728 W VASSAR AVE						2	8/2/2022	2		N													
44408328	1238 E CLINTON AVE								0		N													
44408412	1040 E VASSAR AVE								0		N													
44409228	1538 E CLINTON AVE								0	55	N			DB	The project has been conditioned to enter into a recorded agreement in the form of a covenant with the property owner to assure the required lower income units are provided and remain affordable to lower income households for the required period.					113%	2	Development Standards	Y	Parking reduction: project required 105 parking stalls and allowed 12. Concessions: 20% modification of street facing window glazing ratio and vertical proportion.
44414223	437 E WELDON AVE								0		N													
44520118	2527 E BROWN AVE								0		N													
44626407	3070 E PERALTA WAY								0		N													
44627303	3365 E NORMAL AVE								0		N													
44704413	4565 E CORNELL AVE								0		N													
44927041	1101 N PARKWAY DR								0	2	N		HKEY, Other	Other		55								Other: Pending City of Fresno HOME, and LIHTC by FHA; converting to a Tax Credit property. Will be a HOME 55-year Declaration of Restrictions
45006208	1533 N HARRISON AVE								0		N													
45010401	205 E PINE AVE								0		N													
45012309	515 W FLORADORA AVE								0		N													
45023211	915 N HARRISON AVE								0		N													

Table A2

Annual Building Activity Report Summary - New Construction, Entitled, Permits and Completed Units

Project Identifier					Unit Types		Affordability by Household Incomes - Completed Entitlement									Affordability by Household Incomes - Building Permits									
1					2	3	4							5	6	7							8	9	
Prior APN*	Current APN	Street Address	Project Name*	Local Jurisdiction Tracking ID*	Unit Category (SFA,SFD,2 to 4,5+,ADU,MH)	Tenure R=Renter O=Owner	Very Low- Income Deed Restricted	Very Low- Income Non Deed Restricted	Low- Income Deed Restricted	Low- Income Non Deed Restricted	Moderate- Income Deed Restricted	Moderate- Income Non Deed Restricted	Above Moderate- Income	Entitlement Date Approved	# of Units issued Entitlements	Very Low- Income Deed Restricted	Very Low- Income Non Deed Restricted	Low- Income Deed Restricted	Low- Income Non Deed Restricted	Moderate- Income Deed Restricted	Moderate- Income Non Deed Restricted	Above Moderate- Income	Building Permits Date Issued	# of Units Issued Building Permits	Very Low- Income Deed Restricted
	45105101	1597 N VAN NESS AVE	ADU - Bookstore conversion and Jr. ADU - Carport conversion	P22-04637	ADU	O							1	3/4/2022	1									0	
	45110502	1459 N FERGER AVE	ADU - Attached	P22-03693	ADU	R							1	11/22/2022	1									0	
	45117324	1378 N WILSON AVE	Custom SFR - Fire repair of burned down house	P22-00437	SFD	O							1	3/9/2022	1									0	
	45128521	1649 E OLIVE AVE	ADU - Garage Conversion and Addition	P22-01519	ADU	O							1	6/2/2022	1									0	
	45130221	2325 E HAMMOND AVE	ADU - Garage Conversion	B22-07012 P22-00468	ADU	R							1	3/9/2022	1							1	10/28/2022	1	
45208112	45208112	2525 E CLAY AVE	Duplex with ADU above	P21-06487	2 to 4	R							3	9/15/2022	3									0	
	45220410	1225 E BREMER AVE	ADU - Attached	P22-02204	ADU	R							1	9/6/2022	1									0	
	45303405	1533 N SIXTH ST	NEW ADU: 900 SQ FT	P21-06133	ADU	R							1	2/2/2022	1									0	
	45319311	3497 E HEDGES AVE	ADU - Garage Conversion	P22-03144	ADU	R							1	10/4/2022	1									0	
45418421	45418421	738 N THIRD ST	Duplex	P22-03883	2 to 4	R							2	12/1/2022	2									0	
45420409	45420409	3870 E THOMAS AVE	Custom SFR	B18-05815	SFD	O									0									0	
	45421216	4158 E THOMAS AVE	ADU - Garage Conversion and Addition	P22-03491	ADU	R							1	10/12/2022	1									0	
	45426220	538 N SECOND ST	ADU - Detached	P22-02649	ADU	R							1	8/10/2022	1									0	
	45814230	318 N DURANT WAY	Medina Residence Durant Wy	B19-09009	SFD	O									0									0	
	45815103	717 W FRANKLIN AVE	Custom SFR	P22-00465	SFD	O							1	3/28/2022	1									0	
	45821185	338 W DUNN AVE	Custom SFR	P22-00777	SFD	O							1	4/8/2022	1									0	
45821227	45821227	328 W EL DORADO ST	Custom SFR	P21-04763	SFD	O							1	7/7/2022	1									0	
	45906116	394 N SAN PABLO AVE	ADU - Detached Prefab	B22-10473 P22-00846	ADU	O							1	4/12/2022	1							1	10/24/2022	1	
	45914102	385 S COLLEGE AVE	Custom ADU - Detached - 2 story writh garage below	P22-01133	ADU	O							1	4/25/2022	1									0	
45914109T	45914109	329 N COLLEGE AVE	Custom SFR	B19-14568	SFD	O									0									0	
	45914204	1036 E MILDREDA AVE	ADU - Detached Garage Conversion and Addition	P22-03541	ADU	R							1	11/8/2022	1									0	
	45923113	232 N VAN NESS AVE	ADU - Detached Garage Conversion and Addition	P22-03410	ADU	R							1	11/16/2022	1									0	
45927214	45927214	217 N MARIPOSA ST	Custom SFR	B20-14213	SFD	O									0							1	4/12/2022	1	
	30319063	336 E ALLUVIAL AVE SPC 319	Mobile Home	MH22-00093	MH	R									0							1	7/8/2022	1	
	45930316	130 N FULTON ST	ADU - Garage Conversion	P21-05398	ADU	R							1	1/11/2022	1									0	
	45936214	3039 E IOWA AVE	ADU - Garage Conversion	P22-03175	ADU	R							1	9/22/2022	1									0	
	46004313	3741 E GRANT AVE	ADU - Garage Conversion and Addition	P22-02632	ADU	R							1	8/10/2022	1									0	
	46005228	428 N ELEVENTH ST	Custom SFR	P22-03416	SFD	O							1	12/14/2022	1									0	
	46012107	3750 E GRANT AVE	ADU - Convert Part of Existing Home	P22-02181	ADU	R							1	11/16/2022	1									0	
	46013209	4184 E GRANT AVE	ADU - Detached	P22-04336	ADU	R							1	12/14/2022	1									0	
	46022798	4473 E BEND AVE	SFR NEW CUSTOM HOME	B19-16297	SFD	O									0									0	
	46103207	3154 E PLATT AVE	ADU - Garage Conversion	P21-06392	ADU	R							1	2/28/2022	1									0	
	46123222	429 S WHITNEY AVE	ADU - Detached	P22-02650	ADU	R							1	8/10/2022	1									0	
	46125405	3436 E MONO ST	Custom SFR	P22-01883	SFD	O							1	6/2/2022	1									0	
46130314	46130314	803 S RECREATION AVE	Custom SFR	B21-09566	SFD	O									0							1	6/24/2022	1	
	46202003	295 N CLOVIS AVE	MFR - 59 units	P21-06497	5+	R							59	11/4/2022	59									0	
	46310057	133 S PEACH AVE	ADU - Detached	P22-02648	ADU	R							1	8/9/2022	1									0	
	46312033	4821 E HUNTINGTON AVE	DUPLEX	B21-05766	2 to 4	R									0							2	6/17/2022	2	
	46316018	332 S MINNEWAWA AVE	Custom SFR and ADU (existing residence conversion)	B22-00053	SFD	O									0							1	12/30/2022	1	
46317111	46317111	4845 E BALCH AVE	Custom SFR	B21-09553	SFD	O									0							1	5/18/2022	1	
46404054	46404054	770 S SEQUOIA DR	SFR - FEMA home 336 SF	P21-04754	SFD	O							1	3/9/2022	1									0	
	46619110	1840 BROADWAY	MFR - Econo Inn Hotel-To-Dwelling Conversion - 25 du	P22-01726	5+	R			11				14	6/16/2022	25									0	
	46624003	1055 VAN NESS AVE	MX-Radisson Hotel-to-Dwelling Conversion - Phase 1 (195 units)	P22-00721	5+	R							195	4/1/2022	195									0	
	46713508	309 E ST	ADU - Mother-in-law Suite	B21-05750 P21-05841	ADU	R							1	1/27/2022	1							1	7/6/2022	1	
	46716409	918 A ST	ADU - Garage Conversion and Addition	P22-03540	ADU	R							1	11/28/2022	1									0	
47008105T	47008105	4634 E KINGS CANYON RD	MX-MFR-Comm - 24 units	P21-05694	5+	R							24	7/1/2022	24									0	
	47016313	1040 S BACKER AVE	Custom SFR	B21-06310	SFD	O									0							1	3/16/2022	1	
	47110201	1606 S THIRD ST	Custom SFR	P22-04373	SFD	O							1	12/15/2022	1									0	
	47126304	1961 S FIFTH ST	New Custom SFR	P22-00737	SFD	O							1	4/12/2022	1									0	
	47131503	4686 E WOODWARD AVE	ADU - Garage Conversion	B21-01763	ADU	O									0							1	1/26/2022	1	
	47312109S	1816 S CAESAR AVE	Custom SFR	P22-00976	SFD	O							1	4/14/2022	1									0	
47712306	47712306	64 E ATCHISON ST	Custom SFR	P22-02878	SFD	O							1	9/12/2022	1									0	
	47713106	325 W LORENA AVE	Custom SFR	B22-06927 P22-00778	SFD	O							1	3/20/2022	1							1	8/30/2022	1	
47714418T	47714531T	84 E GEARY ST	Custom SFR (11 units) - Self Help Enterprises	P22-00671	SFD	O			11					6/20/2022	11									0	
	47716201T	2304 S WALNUT AVE	Custom SFR (6 units) - Self Help Enterprises	P22-00670	5+	O			6					7/8/2022	6									0	
	47815326	2255 S ROSE AVE	Custom SFR - replace burned down unit	P22-02918	SFD	O							1	9/8/2022	1									0	
	47819223	2309 S POPPY AVE	Custom SFR	P22-00066	SFD	O							1	3/30/2022	1									0	
	47819301	2305 S HOLLY AVE	ADU - Garage Conversion	P22-02687	ADU	R							1	8/18/2022	1									0	
47825313	47825313	2392 S GENEVA AVE	Custom SFR	P22-03917	SFD	O							1	12/6/2022	1									0	
	47831125	2396 S CLARA AVE	Custom ADU - Detached	P21-06092	ADU	R							1	1/19/2022	1									0	
	47915108	412 E GROVE AVE	Custom SFR - previously demoed	P22-03532	SFD	O							1	10/31/2022	1									0	
47919208	47919208	416 E GARRETT AVE	Custom SFR	B20-14977	SFD	O									0									0	
	47923211	1044 E DRUMMOND AVE	Custom ADU - Detached	P22-00031	ADU	O							1	3/18/2022	1									0	
	47926206	2689 S IVY AVE	Custom ADU - Detached	B22-03528 P21-05964	ADU	R							1	1/6/2022	1							1	6/22/2022	1	
	48024308	4461 E EUGENIA AVE	ADU - Garage Conversion	B22-04550 P22-00047	ADU	O							1	3/14/2022	1							1	7/15/2022	1	
	48025304	2419 S SIERRA VISTA AVE	ADU - Garage Conversion	B21-04238	ADU	O									0							1	1/1/2022	1	
	48112010	2575 S WILLOW AVE SPC 77	New Mobile Home w/ Awning	MH21-00022	MH	R									0							1	3/2/2022	1	
	48712210	4017 E VINE AVE	Custom SFR 1590 sf (1800 sf total)	B18-03372	SFD	O									0									0	
	50002016S	8045 N RIVERS EDGE RD	ADU - Garage Conversion	B22-04080 P22-01183	ADU	O							1	4/27/2022	1							1	11/15/2022	1	
	50037011S	7689 N BRIARWOOD AVE	Custom SFR	B18-07161	SFD	O									0									0	
50232015	50232015	4748 W ALLUVIAL AVE	Custom SFR	B22-09035	SFD	O									0							1	12/14/2022	1	
	50310313S	5926 W MINARETS AVE	Custom ADU - Detached	P22-00405	ADU	O							1	3/7/2022	1									0	
50411121	50411132	7035 W CATTERN AVE	Custom SFR	B20-03144 P19-05091	SFD	O							1	3/2/2022	1							1	5/18/2022	1	
	50412105S	7060 N VAN BUREN AVE	Custom SFR - demolish existing home	P22-02473	SFD	O							1	8/25/2022	1									0	
	50615101	5698 W MESA AVE	Custom SFR	P22-04340	SFD	O							1	12/16/2022	1									0	
	50615102	5688 W MESA AVE	Custom SFR	P22-02990	SFD	O							1	8/30/2022	1									0	
50921001S	50921001S	4465 W AVALON AVE	MFR NEW TRIPLEX - Avalon Triplex	B20-15495	2 to 4	R									0							3	2/17/2022	3	
	56816051	9365 N GARDEN AVE	ADU - Garage Conversion	P22-01190	ADU	R							1	5/4/2022	1									0	
	30304150	7376 N COLLEGE AVE	College & Alluvial Apts	P21-04394	5+	R									0							8	2/7/2022	8	

Affordability by Household Incomes - Certificates of Occupancy											Streamlining	Infill	Housing with Financial Assistance and/or Deed Restrictions		Housing without Financial Assistance or Deed Restrictions	Term of Affordability or Deed Restriction	Demolished/Destroyed Units			Density Bonus				Notes
10								11	12	13	14	15	16	17	18	19	20			21	22	23	24	25
Current APN	Street Address	Very Low-Income Non Deed Restricted	Low- Income Deed Restricted	Low- Income Non Deed Restricted	Moderate-Income Deed Restricted	Moderate-Income Non Deed Restricted	Above Moderate-Income	Certificates of Occupancy or other forms of readiness (see instructions) Date Issued	# of Units issued Certificates of Occupancy or other forms of readiness	How many of the units were Extremely Low Income?	Was Project APPROVED using GC 65913.4(b)? (SB 35 Streamlining) Y/N	Infill Units? Y/N*	Assistance Programs for Each Development (may select multiple - see instructions)	Deed Restriction Type (may select multiple - see instructions)	For units affordable without financial assistance or deed restrictions, explain how the locality determined the units were affordable (see instructions)	Term of Affordability or Deed Restriction (years) (if affordable in perpetuity enter 1000)*	Number of Demolished/Destroyed Units	Demolished or Destroyed Units	Demolished/Destroyed Units Owner or Renter	Total Density Bonus Applied to the Project (Percentage Increase in Total Allowable Units or Total Maximum Allowable Residential Gross Floor Area)	Number of Other Incentives, Concessions, Waivers, or Other Modifications Given to the Project (Excluding Parking Waivers or Parking Reductions)	List the incentives, concessions, waivers, and modifications (Excluding Parking Waivers or Parking Modifications)	Did the project receive a reduction or waiver of parking standards? (Y/N)	Notes*
45105101	1597 N VAN NESS AVE								0		N													
45110502	1459 N FERGER AVE								0		N													
45117324	1378 N WILSON AVE								0		N													
45128521	1649 E OLIVE AVE								0		N													
45130221	2325 E HAMMOND AVE								0		N													
45208112	2525 E CLAY AVE								0		N													
45220410	1225 E BREMER AVE								0		N													
45303405	1533 N SIXTH ST								0		N													
45319311	3497 E HEDGES AVE								0		N													
45418421	738 N THIRD ST								0		N													
45420409	3870 E THOMAS AVE						1	3/23/2022	1		N													
45421216	4158 E THOMAS AVE								0		N													
45426220	538 N SECOND ST								0		N													
45814230	318 N DURANT WAY						1	3/28/2022	1		N													
45815103	717 W FRANKLIN AVE								0		N													
45821185	338 W DUNN AVE								0		N													
45821227	328 W EL DORADO ST								0		N													
45906116	394 N SAN PABLO AVE								0		N													
45914102	385 S COLLEGE AVE								0		N													
45914109	329 N COLLEGE AVE						1	5/6/2022	1		N													
45914204	1036 E MILDREDA AVE								0		N													
45923113	232 N VAN NESS AVE								0		N													
45927214	217 N MARIPOSA ST								0		N													
30319063	336 E ALLUVIAL AVE SPC 319						1	7/13/2022	1		N													
45930316	130 N FULTON ST								0		N													
45936214	3039 E IOWA AVE								0		N													
46004313	3741 E GRANT AVE								0		N													
46005228	428 N ELEVENTH ST								0		N													
46012107	3750 E GRANT AVE								0		N													
46013209	4184 E GRANT AVE								0		N													
46022798	4473 E BEND AVE						1	4/28/2022	1		N													
46103207	3154 E PLATT AVE								0		N													
46123222	429 S WHITNEY AVE								0		N													
46125405	3436 E MONO ST								0		N													
46130314	803 S RECREATION AVE								0		N													
46202003	295 N CLOVIS AVE								0		N													
46310057	133 S PEACH AVE								0		N													
46312033	4821 E HUNTINGTON AVE								0		N													
46316018	332 S MINNEWAWA AVE								0		N													
46317111	4845 E BALCH AVE								0		N													
46404054	770 S SEQUOIA DR								0		N													
46619110	1840 BROADWAY								0		N		Other	Other		30								Funding is SLFRF (ARPA) with deed restrictions for 30 years
46624003	1055 VAN NESS AVE								0		N													
46713508	309 E ST								0		N													
46716409	918 A ST								0		N													
47008105	4634 E KINGS CANYON RD								0		N													
47016313	1040 S BACKER AVE								0		N													
47110201	1606 S THIRD ST								0		N													
47126304	1961 S FIFTH ST								0		N													
47131503	4686 E WOODWARD AVE								0		N													
47312109S	1816 S CAESAR AVE								0		N													
47712306	64 E ATCHISON ST								0		N													
47713106	325 W LORENA AVE								0		N						1	Demolished	Owner					
47714531T	84 E GEARY ST								0		N		HOME, Other	Other		30				1	On-Site Improvements and Off-Site Improvements		N	HOME and PLHA 30-year Declaration of Restrictions. Concession: Eliminate required power underground and relocation of 3 power poles.
47716201T	2304 S WALNUT AVE								0		N		HOME, Other	Other		30				3	On-Site Improvements and Off-Site Improvements		N	HOME and PLHA 30-year Declaration of Restrictions. Concessions: 1) Reduce trail from 36 to 14-foot wide; 2) Mitigate setback to 8-foot landscape area and 6-foot sidewalk; and 3) Eliminate required power underground and relocation of 3 power poles.
47815326	2255 S ROSE AVE								0		N						1	Destroyed	Owner					
47819223	2309 S POPPY AVE								0		N													
47819301	2305 S HOLLY AVE								0		N													
47825313	2392 S GENEVA AVE								0		N													
47831125	2396 S CLARA AVE								0		N													
47915108	412 E GROVE AVE								0		N						1	Demolished	Owner					
47919208	416 E GARRETT AVE						1	4/29/2022	1		N													
47923211	1044 E DRUMMOND AVE								0		N													
47926206	2689 S IVY AVE								0		N													
48024308	4461 E EUGENIA AVE								0		N													
48025304	2419 S SIERRA VISTA AVE								0		N													
48112010	2575 S WILLOW AVE SPC 77								0		N													
48712210	4017 E VINE AVE						1	3/15/2022	1		N													
50002016S	8045 N RIVERS EDGE RD								0		N													
50037011S	7689 N BRIARWOOD AVE						1	6/3/2022	1		N													
50232015	4748 W ALLUVIAL AVE								0		N													
50310313S	5926 W MINARETS AVE								0		N													
50411132	7035 W CATTERN AVE								0		N													
50412105S	7060 N VAN BUREN AVE								0		N													
50615101	5698 W MESA AVE								0		N													
50615102	5688 W MESA AVE								0		N													
50921001S	4465 W AVALON AVE								0		N													
50816051	9365 N GARDEN AVE								0		N													
30304150	7376 N COLLEGE AVE								0		N													

Table A2

Annual Building Activity Report Summary - New Construction, Entitled, Permits and Completed Units

Project Identifier					Unit Types		Affordability by Household Incomes - Completed Entitlement									Affordability by Household Incomes - Building Permits									
1					2	3	4							5	6	7							8	9	
Prior APN*	Current APN	Street Address	Project Name*	Local Jurisdiction Tracking ID*	Unit Category (SFA,SFD,2 to 4,5+,ADU,MH)	Tenure R=Renter O=Owner	Very Low- Income Deed Restricted	Very Low- Income Non Deed Restricted	Low- Income Deed Restricted	Low- Income Non Deed Restricted	Moderate- Income Deed Restricted	Moderate- Income Non Deed Restricted	Above Moderate- Income	Entitlement Date Approved	# of Units issued Entitlements	Very Low- Income Deed Restricted	Very Low- Income Non Deed Restricted	Low- Income Deed Restricted	Low- Income Non Deed Restricted	Moderate- Income Deed Restricted	Moderate- Income Non Deed Restricted	Above Moderate- Income	Building Permits Date Issued	# of Units Issued Building Permits	Very Low- Income Deed Restricted
	48112010	2575 S WILLOW AVE SPC 89	Mobile Home in existing mobile home park	MH21-00021	MH	R									0							1	5/18/2022	1	
	48112010	2575 S WILLOW AVE SPC 90	Mobile Home in existing mobile home park	MH21-00016	MH	R									0							1	3/2/2022	1	
	48112010	2575 S WILLOW AVE SPC 94	Mobile Home in existing mobile home park	MH21-00020	MH	R									0							1	3/1/2022	1	
	42801028	1898 E GETTYSBURG AVE SPC 106	Mobile Home in existing mobile home park	MH22-00038	MH	R									0							1	2/11/2022	1	
	42801028	1898 E GETTYSBURG AVE SPC 110	Mobile Home in existing mobile home park	MH22-00053	MH	R									0							1	5/13/2022	1	
	42801028	1898 E GETTYSBURG AVE SPC 111	Mobile Home in existing mobile home park	MH22-00039	MH	R									0							1	2/11/2022	1	
	42801028	1898 E GETTYSBURG AVE SPC 137	Mobile Home in existing mobile home park	MH22-00042	MH	R									0							1	4/19/2022	1	
	42801028	1898 E GETTYSBURG AVE SPC 138	Mobile Home in existing mobile home park	MH22-00043	MH	R									0							1	4/19/2022	1	
	42801028	1898 E GETTYSBURG AVE SPC 148	Mobile Home in existing mobile home park	MH22-00062	MH	R									0							1	5/16/2022	1	
	42801028	1898 E GETTYSBURG AVE SPC 168	Mobile Home in existing mobile home park	MH22-00003	MH	R									0							1	5/16/2022	1	
	46202024	5541 E TULARE ST SPC 62	Mobile Home in existing mobile home park	B21-13580	MH	R									0							1	3/17/2022	1	
	44902012	2740 W OLIVE AVE SPC 105	Mobile Home in existing mobile home park	MH22-00100	MH	R									0							1	7/19/2022	1	
50234301S	50234301S	7710 N DANTE AVE	Custom SFR	B22-18492 P22-04043	SFD	O							1	11/29/2022	1									0	
50647048S	50647048S	6338 N CECELIA AVE S/A	Madelyn Court Apartments - BUILDING B1	B22-03552	5+	R									0							8	10/20/2022	8	
50647048S	50647048S	6338 N CECELIA AVE S/A	Madelyn Court Apartments - BUILDING A2	B22-03553	5+	R									0							8	10/20/2022	8	
50647048S	50647048S	6338 N CECELIA AVE S/A	Madelyn Court Apartments - BUILDING B2	B22-03554	5+	R									0							8	10/20/2022	8	
50647048S	50647048S	6338 N CECELIA AVE S/A	Madelyn Court Apartments - BUILDING A3	B22-03555	5+	R									0							8	10/24/2022	8	
50647048S	50647048S	6338 N CECELIA AVE S/A	Madelyn Court Apartments - BUILDING C	B22-03556	5+	R									0							8	10/24/2022	8	
57724402S	57724402S	1051 E TURNBERRY AVE	Custom SFR	P22-03109	SFD	O							1	9/8/2022	1									0	
57724407S	57724407S	1131 E TURNBERRY AVE	Custom SFR	B21-03306	SFD	O									0									0	
57724311S	57724311S	1096 E TURNBERRY AVE	Custom SFR	B19-05533	SFD	O									0									0	
57724310S	57724310S	1102 E TURNBERRY AVE	Custom SFR	B22-06445 P22-00956	SFD	O							1	4/11/2022	1							1	10/6/2022	1	
57724414S	57724414S	1190 E TURNBERRY AVE	Custom SFR	B21-16597 P21-01162	SFD	O									0							1	6/14/2022	1	
	31257415S	4372 W VASSAR AVE	Custom SFR	P21-06247	SFD	O							1	1/13/2022	1									0	
	31257416S	4384 W VASSAR AVE	Custom SFR	P21-06246	SFD	O							1	1/13/2022	1									0	
	31257417S	4396 W VASSAR AVE	Custom SFR	P21-06245	SFD	O							1	1/13/2022	1									0	
47309311	47309311	5377 E TOWNSEND AVE	Custom SFR	B21-03506	SFD	O									0							1	6/14/2022	1	
47310406	47310406	5389 E ORLEANS AVE	Custom SFR	B20-14402	SFD	O									0							1	6/7/2022	1	
47310405	47310405	5379 E ORLEANS AVE	Wathen Castanos Plan 2415 - 20-Temp-082	B21-11546 P21-03480	SFD	O									0							1	7/8/2022	1	
47310404	47310404	5369 E ORLEANS AVE	Custom SFR	B21-07603	SFD	O									0							1	4/7/2022	1	
47310403	47310403	1579 S LIND AVE	Custom SFR	B21-17863	SFD	O									0							1	5/27/2022	1	
47309403	47309403	5366 E TOWNSEND AVE	Custom SFR	P22-00584	SFD	O							1	4/12/2022	1									0	
57814039	57814039	2019 E SAWGRASS AVE	Custom SFR	B21-07515	SFD	O									0							1	1/7/2022	1	
57818030	57818030	10810 N CASTLEWOOD WAY	SFR - Lot 15 Tract 5150	B20-15064	SFD	O									0									0	
	31374207S	233 S MCKELVEY AVE	Custom SFR	B21-05431	SFD	O									0							1	9/30/2022	1	
	31610131	5629 E BYRD AVE	ADU - Detached 240 SF	P21-04869	ADU	R							1	1/31/2022	1									0	
	57916007S	1603 E CLUBHOUSE DR	Granville Homes Plan Aria 20-Temp-117	B20-09388	SFD	O									0									0	
57915019S	57915019S	11363 N SANDHAVEN AVE	Custom Home - Mata Residence	B22-03002 P21-06301	SFD	O							1	1/26/2022	1									0	
57915027S	57915027S	1759 E CLUBHOUSE DR	Custom SFR	B19-06954	SFD	R									0									0	
57918008S	57918008S	11673 N DEVONSHIRE AVE	Custom SFR	B21-09794	SFD	O									0							1	1/4/2022	1	
48137501S	48137501S	2286 S MINNEWAWA AVE	Custom SFR	B22-07033 P22-02135	SFD	O							1	7/27/2022	1							1	7/18/2022	1	
48137502S	48137502S	2308 S MINNEWAWA AVE	Custom SFR	B19-05933	SFD	O									0									0	
40558030	40558030	2214 W THOMASON PL	Custom SFR	B21-03347	SFD	O									0									0	
	50411420	7015 N WEBER AVE	Custom SFR	P22-00482	SFD	O							1	4/12/2022	1									0	
	57926016S	2230 E SPEY VALLEY DR	Woodside Homes Plan 5 (45X95) 20-Temp-152	B21-12483 P21-04410	SFD	O									0							1	6/2/2022	1	
57927002S	57927002S	11215 N GLASGOW DR	Custom SFR	P22-04304	SFD	O							1	12/9/2022	1									0	
57927005S	57927005S	2185 E ABERDEEN WAY	Granville Homes Standard plan-tract 5273, Lot 5	B22-01185 P21-06296	SFD	O							1	1/27/2022	1							1	1/28/2022	1	
57927009S	57927009S	2189 E STRATHSPEY WAY	Granville Homes Standard Plan 5A Tract 5273 Lot 9	B21-02700	SFD	O									0									0	
57927010S	57927010S	2192 E STRATHSPEY WAY	Granville Homes Residence 6 21-Temp-008	B22-04929	SFD	O							1	4/12/2022	1									0	
57926005S	57926005S	11271 N GLASGOW DR	Custom SFR	B19-15951	SFD	O									0									0	
57926008S	57926008S	2194 E SPEY VALLEY DR	Custom SFR	B20-03711	SFD	O									0									0	
57927008S	57927008S	11224 N GLASGOW DR	Custom SFR	P22-04236	SFD	O							1	12/16/2022	1									0	
	51054019	5870 W SANTA ANA AVE	MFR SITE 2-PLEX (BUILDING 1 / Type 7)	B18-01277	2 to 4	R									0									0	
	51054019	5870 W SANTA ANA AVE	MFR SITE 2-PLEX (BUILDING 2 / Type 7)	B18-01278	2 to 4	R									0									0	
	51054020	5870 W SANTA ANA AVE	MFR SITE 2-PLEX (BUILDING 3 / Type 7)	B18-01279	2 to 4	R									0									0	
	51054020	5860 W SANTA ANA AVE	MFR SITE 2-PLEX (BUILDING 4 / Type 2)	B18-01273	2 to 4	R									0									0	
	51054006	5860 W SANTA ANA AVE	MFR SITE 4-PLEX (BUILDING 5 / Type 4)	B18-01274	2 to 4	R									0									0	
	51054005	5860 W SANTA ANA AVE	MFR SITE 4-PLEX (BUILDING 6 / Type 4)	B18-01275	2 to 4	R									0									0	
	51054004	5860 W SANTA ANA AVE	MFR SITE 4-PLEX (BUILDING 7 / Type 4)	B18-01276	2 to 4	R									0									0	
	47249206	1008 S DE SANTE AVE	ADU - Attached Garage Conversion	P22-03782	ADU	R							1	12/4/2022	1									0	
31074008	57401113	2863 N LEYA DR	Granville Homes Plan Canvas 1 20-Temp-157	B21-03591	SFD	O									0									0	
31074008	57401114	2871 N LEYA DR	Standard Plan Tract 6110 Lot 14	B21-03587	SFD	O									0									0	
31074008	57401115	2879 N LEYA DR	Granville Homes Plan "Canvas 2" 20-TEMP-130	B21-03588	SFD	O									0									0	
31074008	57401116	2887 N LEYA DR	Granville Homes Plan Canvas 10 20-Temp-132	B21-03590	SFD	O									0									0	
51207019	51217601	6466 W NORTHDALE AVE	Wathen Castanos Plan 3243 - 20-Temp-081 - Lot 099 Tract 6056	B22-10995	SFD	O									0							1	7/27/2022	1	
51207019	51217602	6454 W NORTHDALE AVE	Wathen Castanos Plan 2371/2677 21-Temp-070 Lot 100 Tract 6056	B22-15499	SFD	O									0							1	10/14/2022	1	
51207019	51217603	6442 W NORTHDALE AVE	Wathen Castanos Plan 3243 - 20-Temp-081 - Lot 101 Tract 6056	B22-10996	SFD	O									0							1	7/27/2022	1	
51207019	51217604	6430 W NORTHDALE AVE	Wathen Castanos Plan 2495 - 20-Temp-139 - Lot 102 Tract 6056	B22-11000	SFD	O									0							1	7/27/2022	1	
51207019	51217605	6418 W NORTHDALE AVE	Wathen Castanos Plan 3243 - 20-Temp-081	B22-08356	SFD	O							1	6/13/2022	1							1	6/13/2022	1	
51207019	51217606	6406 W NORTHDALE AVE	Wathen Castanos Plan 2664 - 20-Temp-141	B22-08358	SFD	O							1	6/13/2022	1							1	6/13/2022	1	
51207019	51217607	6394 W NORTHDALE AVE	Wathen Castanos Plan 2664 - 20-Temp-141	B22-08359	SFD	O							1	6/13/2022	1							1	6/13/2022	1	
51207019	51217608	6382 W NORTHDALE AVE	Wathen Castanos Plan 3243 - 20-Temp-081	B22-08357	SFD	O							1	6/13/2022	1							1	6/13/2022	1	
51207001	51217615	4381 N BRENT AVE	Wathen Castanos Plan 2371 / 2677 Lot 113 Tract 6056	B22-18697	SFD	O									0							1	12/19/2022	1	
51207001	51217616	4382 N CASEY AVE	Wathen Castanos Plan 2400 - 20-Temp-138 - Lot 114 Tract 6056	B22-13984	SFD	O									0							1	9/19/2022	1	
51207001	51217617	4368 N CASEY AVE	Wathen Castanos Plan 3243 - 20-Temp-081 - Lot 115 Tract 6056	B22-15600	SFD	O									0							1	10/17/2022	1	
51207019	51217618	4354 N CASEY AVE	Wathen Castanos Plan 2371/2677 21-Temp-070 Lot 116 Tract 6056	B22-15500	SFD	O									0							1	10/14/2022	1	
31602221	31648101	2344 S CLAREMONT AVE	Lennar Homes Plan Overture (4025) 20-Temp-209	B21-06779	SFD	O									0									0	
31602221	31648102	2340 S CLAREMONT AVE	Lennar Homes Plan Rhapsody (4027) 20-Temp-210	B21-06781	SFD	O									0									0	
31602221	31648103	2336 S CLAREMONT AVE	Lennar Homes Plan Overture (4025) 20-Temp-209	B21-05483	SFD	O									0									0	
31602221	31648104	2332 S CLAREMONT AVE	Lennar Homes Plan Cadence (4022) 20-Temp-207	B21-05478	SFD	O									0									0	
31602221	31648105	2328 S CLAREMONT AVE	Lennar Homes Plan Rhapsody (4027) 20-Temp-210	B21-04536	SFD	O									0									0	
31602221	31648212	5817 E TRUMAN AVE	Lennar Homes Plan Rhapsody (4027) 20-Temp-210	B21-06782	SFD	O									0									0	
31602221	31648213	5821 E TRUMAN AVE	Lennar Homes Plan Harmony (4024) 20-Temp-208	B21-06777	SFD	O									0									0	
31602221	31648214	5825 E TRUMAN AVE	Lennar Homes Plan Cadence (4022) 20-Temp-207	B21-06776	SFD	O									0									0	
31602221	31648215	5829 E TRUMAN AVE	Lennar Homes Plan Aria (4021) 20-Temp-206	B21-08231 P21-02919	SFD	O									0									0	
31602221	31648216	5833 E TRUMAN AVE	Lennar Homes Plan Overture (4025) 20-Temp-209	B21-08235 P21-02920	SFD	O									0									0	
31602221	31648217	5837 E TRUMAN AVE	Lennar Homes Plan Harmony (4024) 20-Temp-208	B21-08234 P21-02921	SFD	O									0									0	
31602221	31648218	5841 E TRUMAN AVE	Lennar Homes Plan Aria (4021) 20-Temp-206	B21-09282 P21-03130	SFD	O									0									0	
31602221	31648219	5845 E TRUMAN AVE	Lennar Homes Plan Rhapsody (4027) 20-Temp-210	B21-09287	SFD	O									0									0	
31602221	31648220	5849 E TRUMAN AVE	Lennar Homes Plan Overture (4025) 20-Temp-209	B21-09285 P21-03132	SFD	O									0									0	
31602221	31648221	5853 E TRUMAN AVE	Lennar Homes Plan Aria (4021) 20-Temp-206	B21-10511 P21-03546	SFD	O									0									0	
31602221	31648222	5857 E TRUMAN AVE	Lennar Homes Plan Harmony (4024) 20-Temp-208	B21-10514 P21-03547	SFD	O									0									0	
31602221	31648301	5854 E TRUMAN AVE	Lennar Homes Plan Overture (4025) 20-Temp-209	B21-09941 P21-03273	SFD	O									0									0	
31602221	31648302	5850 E TRUMAN AVE	Lennar Homes Plan Rhapsody (4027) 20-Temp-210	B21-09288 P21-03133	SFD	O									0									0	
31602221	31648303	5846 E TRUMAN AVE	Lennar Homes Plan Aria (4021) 20-Temp-206	B21-09283 P21-03272	SFD	O									0									0	
31602221	31648304	5842 E TRUMAN AVE	Lennar Homes Plan Harmony (4024) 20-Temp-208	B21-09284 P21-03129	SFD	O									0									0	
31602221	31648305	5838 E TRUMAN AVE	Lennar Homes Plan Overture (4025) 20-Temp-209	B21-09286 P21-03128	SFD	O									0									0	
31602221	31648306	5834 E TRUMAN AVE	Lennar Homes Plan Rhapsody (4027) 20-Temp-210	B21-08236 P21-02922	SFD	O									0									0	
31602221	31648307	5830 E TRUMAN AVE	Lennar Homes Plan Cadence (4022) 20-Temp-207	B21-08232 P21-02918	SFD	O									0									0	
31602221	31648308	5826 E TRUMAN AVE	Lennar Homes Plan Harmony (4024) 20-Temp-208	B21-06778	SFD	O									0									0	
31602221	31648309	5822 E TRUMAN AVE	Lennar Homes Plan Aria (4021) 20-Temp-206	B21-06775	SFD	O									0									0	

		Affordability by Household Incomes - Certificates of Occupancy									Streamlining	Infill	Housing with Financial Assistance and/or Deed Restrictions		Housing without Financial Assistance or Deed Restrictions	Term of Affordability or Deed Restriction	Demolished/Destroyed Units			Density Bonus				Notes
		10						11	12	13	14	15	16	17	18	19	20			21	22	23	24	25
Current APN	Street Address	Very Low-Income Non Deed Restricted	Low- Income Deed Restricted	Low- Income Non Deed Restricted	Moderate-Income Deed Restricted	Moderate-Income Non Deed Restricted	Above Moderate-Income	Certificates of Occupancy or other forms of readiness (see instructions) Date Issued	# of Units issued Certificates of Occupancy or other forms of readiness	How many of the units were Extremely Low Income?	Was Project APPROVED using GC 65913.4(b)? (SB 35 Streamlining) Y/N	Infill Units? Y/N*	Assistance Programs for Each Development (may select multiple - see instructions)	Deed Restriction Type (may select multiple - see instructions)	For units affordable without financial assistance or deed restrictions, explain how the locality determined the units were affordable (see instructions)	Term of Affordability or Deed Restriction (years) (if affordable in perpetuity enter 1000)*	Number of Demolished/Destroyed Units	Demolished or Destroyed Units	Demolished/Destroyed Units Owner or Renter	Total Density Bonus Applied to the Project (Percentage Increase in Total Allowable Units or Total Maximum Allowable Residential Gross Floor Area)	Number of Other Incentives, Concessions, Waivers, or Other Modifications Given to the Project (Excluding Parking Waivers or Parking Reductions)	List the incentives, concessions, waivers, and modifications (Excluding Parking Waivers or Parking Modifications)	Did the project receive a reduction or waiver of parking standards? (Y/N)	Notes*
48112010	2575 S WILLOW AVE SPC 89								0		N													
48112010	2575 S WILLOW AVE SPC 90								0		N													
48112010	2575 S WILLOW AVE SPC 94								0		N													
42801028	1898 E GETTYSBURG AVE SPC 106						1	2/15/2022	1		N													
42801028	1898 E GETTYSBURG AVE SPC 110						1	5/16/2022	1		N													
42801028	1898 E GETTYSBURG AVE SPC 111						1	2/15/2022	1		N													
42801028	1898 E GETTYSBURG AVE SPC 137						1	4/22/2022	1		N													
42801028	1898 E GETTYSBURG AVE SPC 138						1	4/22/2022	1		N													
42801028	1898 E GETTYSBURG AVE SPC 148						1	5/20/2022	1		N													
42801028	1898 E GETTYSBURG AVE SPC 168						1	5/20/2022	1		N													
46202024	5541 E TULARE ST SPC 62								0		N													
44902012	2740 W OLIVE AVE SPC 105								0		N													
50234301S	7710 N DANTE AVE								0		N													
50647048S	6338 N CECELIA AVE S/A								0		N													
50647048S	6338 N CECELIA AVE S/A								0		N													
50647048S	6338 N CECELIA AVE S/A								0		N													
50647048S	6338 N CECELIA AVE S/A								0		N													
50647048S	6338 N CECELIA AVE S/A								0		N													
57724402S	1051 E TURNBERRY AVE								0		N													
57724407S	1131 E TURNBERRY AVE						1	3/15/2022	1		N													
57724311S	1096 E TURNBERRY AVE						1	2/17/2022	1		N													
57724310S	1102 E TURNBERRY AVE								0		N													
57724414S	1190 E TURNBERRY AVE								0		N													
31257415S	4372 W VASSAR AVE								0		N													
31257416S	4384 W VASSAR AVE								0		N													
31257417S	4396 W VASSAR AVE								0		N													
47309311	5377 E TOWNSEND AVE								0		N													
47310406	5389 E ORLEANS AVE								0		N													
47310405	5379 E ORLEANS AVE								0		N													
47310404	5369 E ORLEANS AVE								0		N													
47310403	1579 S LIND AVE								0		N													
47309403	5366 E TOWNSEND AVE								0		N													
57814039	2019 E SAWGRASS AVE								0		N													
57818030	10810 N CASTLEWOOD WAY						1	4/7/2022	1		N													
31374207S	233 S MCKELVEY AVE								0		N													
31610131	5629 E BYRD AVE								0		N													
57916007S	1603 E CLUBHOUSE DR						1	1/27/2022	1		N													
57915019S	11363 N SANDHAVEN AVE								0		N													
57915027S	1759 E CLUBHOUSE DR						1	9/27/2022	1		N													
57918008S	11673 N DEVONSHIRE AVE								0		N													
48137501S	2286 S MINNEWAWA AVE								0		N													
48137502S	2308 S MINNEWAWA AVE						1	9/30/2022	1		N													
40558030	2214 W THOMASON PL						1	9/20/2022	1		N													
50411420	7015 N WEBER AVE								0		N													
57926016S	2230 E SPEY VALLEY DR								0		N													
57927002S	11215 N GLASGOW DR								0		N													
57927005S	2185 E ABERDEEN WAY						1	11/30/2022	1		N													
57927009S	2189 E STRATHSPEY WAY						1	4/21/2022	1		N													
57927010S	2192 E STRATHSPEY WAY								0		N													
57926005S	11271 N GLASGOW DR						1	10/11/2022	1		N													
57926008S	2194 E SPEY VALLEY DR						1	1/21/2022	1		N													
57927008S	11224 N GLASGOW DR								0		N													
51054019	5870 W SANTA ANA AVE						2	6/1/2022	2		N													
51054019	5870 W SANTA ANA AVE						2	6/1/2022	2		N													
51054020	5870 W SANTA ANA AVE						2	6/1/2022	2		N													
51054020	5860 W SANTA ANA AVE						2	6/1/2022	2		N													
51054006	5860 W SANTA ANA AVE						4	6/8/2022	4		N													
51054005	5860 W SANTA ANA AVE						4	6/8/2022	4		N													
51054004	5860 W SANTA ANA AVE						4	6/8/2022	4		N													
47249206	1008 S DE SANTE AVE								0		N													
57401113	2863 N LEYA DR						1	1/12/2022	1		N													
57401114	2871 N LEYA DR						1	1/12/2022	1		N													
57401115	2879 N LEYA DR						1	12/16/2022	1		N													
57401116	2887 N LEYA DR						1	8/22/2022	1		N													
51217601	6466 W NORTHDALE AVE								0		N													
51217602	6454 W NORTHDALE AVE								0		N													
51217603	6442 W NORTHDALE AVE								0		N													
51217604	6430 W NORTHDALE AVE								0		N													
51217605	6418 W NORTHDALE AVE								0		N													
51217606	6406 W NORTHDALE AVE								0		N													
51217607	6394 W NORTHDALE AVE								0		N													
51217608	6382 W NORTHDALE AVE								0		N													
51217615	4381 N BRENT AVE								0		N													
51217616	4382 N CASEY AVE								0		N													
51217617	4368 N CASEY AVE								0		N													
51217618	4354 N CASEY AVE								0		N													
31648101	2344 S CLAREMONT AVE						1	1/26/2022	1		N													
31648102	2340 S CLAREMONT AVE						1	1/26/2022	1		N													
31648103	2336 S CLAREMONT AVE						1	1/24/2022	1		N													
31648104	2332 S CLAREMONT AVE						1	1/5/2022	1		N													
31648105	2328 S CLAREMONT AVE						1	1/5/2022	1		N													
31648212	5817 E TRUMAN AVE						1	1/27/2022	1		N													
31648213	5821 E TRUMAN AVE						1	2/14/2022	1		N													
31648214	5825 E TRUMAN AVE						1	2/14/2022	1		N													
31648215	5829 E TRUMAN AVE						1	3/9/2022	1		N													
31648216	5833 E TRUMAN AVE						1	3/11/2022	1		N													
31648217	5837 E TRUMAN AVE						1	3/21/2022	1		N													
31648218	5841 E TRUMAN AVE						1	4/7/2022	1		N													
31648219	5845 E TRUMAN AVE						1	4/15/2022	1		N													
31648220	5849 E TRUMAN AVE						1	4/13/2022	1		N													
31648221	5853 E TRUMAN AVE						1	5/2/2022	1		N													
31648222	5857 E TRUMAN AVE						1	5/5/2022	1		N													
31648301	5854 E TRUMAN AVE						1	4/27/2022	1		N													
31648302	5850 E TRUMAN AVE						1	4/22/2022	1		N													
31648303	5846 E TRUMAN AVE						1	4/21/2022	1		N													
31648304	5842 E TRUMAN AVE						1	4/5/2022	1		N													
31648305	5838 E TRUMAN AVE						1	3/28/2022	1		N													
31648306	5834 E TRUMAN AVE						1	3/28/2022	1		N													
31648307	5830 E TRUMAN AVE						1	3/28/2022	1		N													
31648308	5826 E TRUMAN AVE						1	2/23/2022	1		N													
31648309	5822 E TRUMAN AVE						1	2/14/2022	1		N													

Table A2

Annual Building Activity Report Summary - New Construction, Entitled, Permits and Completed Units

Project Identifier					Unit Types		Affordability by Household Incomes - Completed Entitlement									Affordability by Household Incomes - Building Permits									
1					2	3	4							5	6	7							8	9	
Prior APN*	Current APN	Street Address	Project Name*	Local Jurisdiction Tracking ID*	Unit Category (SFA,SFD,2 to 4,5+,ADU,MH)	Tenure R=Renter O=Owner	Very Low- Income Deed Restricted	Very Low- Income Non Deed Restricted	Low- Income Deed Restricted	Low- Income Non Deed Restricted	Moderate- Income Deed Restricted	Moderate- Income Non Deed Restricted	Above Moderate- Income	Entitlement Date Approved	# of Units issued Entitlements	Very Low- Income Deed Restricted	Very Low- Income Non Deed Restricted	Low- Income Deed Restricted	Low- Income Non Deed Restricted	Moderate- Income Deed Restricted	Moderate- Income Non Deed Restricted	Above Moderate- Income	Building Permits Date Issued	# of Units Issued Building Permits	Very Low- Income Deed Restricted
31602221	31648310	5818 E TRUMAN AVE	Lennar Homes Plan Overture (4025) 20-Temp-209	B21-06780	SFD	O									0									0	
31602221	31648316	5839 E BELGRAVIA AVE	Lennar Homes Plan Rhapsody (4027) 20-Temp-210	B21-10518 P21-03553	SFD	O									0									0	
31602221	31648311	5819 E BELGRAVIA AVE	Lennar Homes Plan Rhapsody (4027) 20-Temp-210	B21-10517 P21-03548	SFD	O									0									0	
31602221	31648312	5823 E BELGRAVIA AVE	Lennar Homes Plan Aria (4021) 20-Temp-206	B21-10513 P21-03549	SFD	O									0									0	
31602221	31648313	5827 E BELGRAVIA AVE	Lennar Homes Plan Harmony (4024) 20-Temp-208	B21-10515 P21-03550	SFD	O									0									0	
31602221	31648314	5831 E BELGRAVIA AVE	Lennar Homes Plan Overture (4025) 20-Temp-209	B21-10516 P21-03551	SFD	O									0									0	
31602221	31648315	5835 E BELGRAVIA AVE	Lennar Homes Plan Aria (4021) 20-Temp-206	B21-10512 P21-03552	SFD	O									0									0	
31602221	31648317	5843 E BELGRAVIA AVE	Lennar Homes Plan Overture (4025) 20-Temp-209	B21-10803 P21-03665	SFD	O									0									0	
31602221	31648318	5847 E BELGRAVIA AVE	Lennar Homes Plan Aria (4021) 20-Temp-206	B21-10792 P21-03668	SFD	O									0									0	
31602221	31648319	5851 E BELGRAVIA AVE	Lennar Homes Plan Harmony (4024) 20-Temp-208	B21-10798 P21-03665	SFD	O									0									0	
31602221	31648320	5855 E BELGRAVIA AVE	Lennar Homes Plan Rhapsody (4027) 20-Temp-210	B21-10807 P21-03669	SFD	O									0									0	
31602221	31649126	5991 E PITT AVE	Lennar Homes Plan Harmony (4024) 20-Temp-208	B21-10799 P21-03670	SFD	O									0									0	
31602221	31649127	2307 S SHIRLEY AVE	Lennar Homes Plan Rhapsody (4027) 20-Temp-210	B21-10808 P21-03671	SFD	O									0									0	
31602221	31649128	2311 S SHIRLEY AVE	Lennar Homes Plan Harmony (4024) 20-Temp-208	B21-10800 P21-03672	SFD	O									0									0	
31602221	31649129	2315 S SHIRLEY AVE	Lennar Homes Plan Aria (4021) 20-Temp-206	B21-10793 P21-03673	SFD	O									0									0	
31602221	31649603	2331 S SHIRLEY AVE	Lennar Homes Plan Aria (4021) 20-Temp-206	B21-15696	SFD	O									0									0	
31602221	31649604	2335 S SHIRLEY AVE	Lennar Homes Plan Rhapsody (4027) 20-Temp-210	B21-15699	SFD	O									0									0	
31602221	31649605	2339 S SHIRLEY AVE	Lennar Homes Plan Overture (4025) 20-Temp-209	B21-11844 P21-03681	SFD	O									0									0	
31602221	31649606	2343 S SHIRLEY AVE	Lennar Homes Plan Harmony (4024) 20-Temp-208	B21-11843 P21-03680	SFD	O									0									0	
31602221	31649607	2347 S SHIRLEY AVE	Lennar Homes Plan Aria (4021) 20-Temp-206	B21-11841 P21-03679	SFD	O									0									0	
31602221	31649518	5979 E BELGRAVIA AVE	Lennar Homes Plan Aria (4021) 20-Temp-206	B21-11842 P21-03682	SFD	O									0									0	
31602221	31649517	5983 E BELGRAVIA AVE	Lennar Homes Plan Overture (4025) 20-Temp-209	B21-14496	SFD	O									0									0	
31602221	31649516	5987 E BELGRAVIA AVE	Lennar Homes Plan 3202 20-Temp-256	B21-14497	SFD	O									0									0	
31602221	31649515	5984 E TRUMAN AVE	Lennar Homes Plan Overture (4025) 20-Temp-209	B21-10804 P21-03676	SFD	O									0									0	
31602221	31649514	5980 E TRUMAN AVE	Lennar Homes Plan Harmony (4024) 20-Temp-208	B21-10801 P21-03675	SFD	O									0									0	
31602221	31649317	5981 E TRUMAN AVE	Lennar Homes Plan Aria (4021) 20-Temp-206	B21-10794 P21-03677	SFD	O									0									0	
31602221	31649316	5985 E TRUMAN AVE	Lennar Homes Plan Rhapsody (4027) 20-Temp-210	B21-10809 P21-03678	SFD	O									0									0	
57907407S	57938202S	1955 E PIN HIGH DR	Gary McDonald Homes 1942 SF 3 Car Garage	B22-05605	SFD	O							1	4/20/2022	1							1	4/21/2022	1	
57907407S	57938203S	1967 E PIN HIGH DR	Gary McDonald Homes 1942 SF 3 Car Garage	B22-05606	SFD	O							1	4/20/2022	1							1	4/21/2022	1	
57907407S	57938205S	1991 E PIN HIGH DR	Gary McDonald Homes Plan 2360 20-Temp-215	B21-06919	SFD	O									0									0	
57907407S	57938206S	2003 E PIN HIGH DR	Gary McDonald Homes Plan 2726 Lot 019 Tract 6185	B21-16448	SFD	O									0									0	
31026017	57411207	7380 E SIMPSON AVE	Locan Pointe 5592.01	B21-00942	SFD	O									0									0	
31026017	57411206	7368 E SIMPSON AVE	Benchmark Plan 2920 20-Temp-096	B21-00940	SFD	O									0									0	
31026017	57411205	7356 E SIMPSON AVE	Benchmark Plan 3650 20-Temp-100	B21-00943	SFD	O									0									0	
31026017	57411607	7361 E SIMPSON AVE	Benchmark Plan 3650 18-Temp-027 (HTE 17-7647)	B19-00210	SFD	O									0									0	
31026017	57410501	2773 N SCHNEIDER AVE	Benchmark Plan 1853 20-Temp-164	B21-10278 P21-03922	SFD	O									0									0	
31026017	57410502	2785 N SCHNEIDER AVE	Benchmark Plan 2329 20-Temp-168	B21-10281 P21-03923	SFD	O									0									0	
31026017	57410503	7378 E PRINCETON AVE	Benchmark Plan 2532 20-Temp-171	B21-10283 P21-03924	SFD	O									0									0	
31026017	57410504	7386 E PRINCETON AVE	Benchmark Plan 1853 20-Temp-164	B21-09425 P21-03556	SFD	O									0									0	
31026017	57410505	7394 E PRINCETON AVE	Benchmark Plan 2154 20-Temp-091	B21-07304	SFD	O									0									0	
31026017	57410506	7402 E PRINCETON AVE	Benchmark Plan 2329 20-Temp-168	B21-07318	SFD	O									0									0	
31026017	57410507	7410 E PRINCETON AVE	Benchmark Plan 2329 20-Temp-168	B21-07319	SFD	O									0									0	
31026017	57410508	7418 E PRINCETON AVE	Benchmark Plan 2154 20-Temp-091	B21-07305	SFD	O									0									0	
31026017	57410509	7426 E PRINCETON AVE	Benchmark Plan 1853 20-Temp-164	B21-07316	SFD	O									0									0	
31026017	57410510	7434 E PRINCETON AVE	Benchmark Plan 2154 20-Temp-091	B21-07306	SFD	O									0									0	
31026017	57410512	7450 E PRINCETON AVE	Benchmark Plan 1853 20-Temp-164	B21-05185 P21-02069	SFD	O							1	4/18/2021	1									0	
31026017	57410513	7458 E PRINCETON AVE	Benchmark Plan 2154 20-Temp-091	B21-05184P21-02070	SFD	O							1	4/18/2021	1									0	
31026017	57410514	7466 E PRINCETON AVE	Benchmark Plan 1853 20-Temp-164	B21-05186 P21-02072	SFD	O							1	4/18/2021	1									0	
31026017	57410519	7449 E MICHIGAN AVE	Benchmark Plan 2154 20-Temp-091	B21-05182P21-02075	SFD	O							1	4/18/2021	1									0	
31026017	57410520	7441 E MICHIGAN AVE	Benchmark Plan 2154 20-Temp-091	B21-05183P21-02076	SFD	O							1	4/18/2021	1									0	
31026017	57410521	7433 E MICHIGAN AVE	Benchmark Plan 2329 20-Temp-168	B21-07320	SFD	O									0									0	
31026017	57410522	7425 E MICHIGAN AVE	Benchmark Plan 1853 20-Temp-164	B21-07317	SFD	O									0									0	
31026017	57410523	7417 E MICHIGAN AVE	Benchmark Plan 2329 20-Temp-168	B21-07803 P21-02649	SFD	O									0									0	
31026017	57410524	7409 E MICHIGAN AVE	Benchmark Plan 2154 20-Temp-091	B21-07307	SFD	O									0									0	
31026017	57410525	7401 E MICHIGAN AVE	Benchmark Plan 2329 20-Temp-168	B21-09428 P21-03557	SFD	O									0									0	
31026017	57410526	7393 E MICHIGAN AVE	Benchmark Plan 2329 20-Temp-168	B21-09427 P21-03558	SFD	O									0									0	
31026017	57410527	7385 E MICHIGAN AVE	Benchmark Plan 1853 20-Temp-164	B21-09426 P21-03559	SFD	O									0									0	
31026017	57410528	7377 E MICHIGAN AVE	Benchmark Plan 2154 20-Temp-091	B21-09424 P21-03560	SFD	O									0									0	
31026017	57410529	7369 E MICHIGAN AVE	Benchmark Plan 2329 20-Temp-168	B21-09429 P21-03561	SFD	O									0									0	
31026017	57410530	7361 E MICHIGAN AVE	Benchmark Plan 1853 20-Temp-164	B21-10279 P21-03949	SFD	O									0									0	
31026017	57410531	2796 N HORNET AVE	Benchmark Plan 2154 20-Temp-091	B21-10276 P21-03926	SFD	O									0									0	
31026017	57410532	2784 N HORNET AVE	Benchmark Plan 2154 20-Temp-091	B21-10277 P21-03927	SFD	O									0									0	
31026017	57410533	2772 N HORNET AVE	Benchmark Plan 1853 20-Temp-164	B21-10280 P21-03928	SFD	O									0									0	
31026017	57410205	2893 N SCHNEIDER AVE	Benchmark Plan 2154 20-Temp-091	B21-00938	SFD	O									0									0	
31026017	57411601	2905 N SCHNEIDER AVE	Benchmark Plan 1624 20-Temp-160	B21-00944	SFD	O									0									0	
31026017	57411602	7364 E AMHERST AVE	Benchmark Plan 1853 18-Temp-120	B18-09634	SFD	O									0									0	
50902016	50944001	4474 W LANGDEN DR	Platinum Development Plan 3 21-Temp-062	B21-08295	SFD	O									0									0	
50902016	50944002	4470 W LANGDEN DR	Platinum Development Plan 2 21-Temp-065	B21-08302	SFD	O									0									0	
50902016	50944028	4473 W LANGDEN DR	Platinum Development Plan 4 21-Temp-064	B21-08301	SFD	O									0									0	
	45421103	3940 E HARVEY AVE	ADU	B19-01157	ADU	R									0									0	
	57937003S	2458 E COPPER RIDGE DR	Custom SFR	B22-09874 P22-01475	SFD	O									0							1	12/13/2022	1	
	57937017S	11268 N CROWN RIDGE LN	Gary McDonald Homes Plan Custom SFR	B20-15294 P21-00665	SFD	O									0									0	
	57937026S	2378 E COPPER RIDGE DR	Gary McDonald Homes Plan 4632 Lot 009 Tract 6135	B21-16904	SFD	O									0									0	
	51221114	4537 N CASEY AVE	Benchmark Plan 2753 20-Temp-094	B21-07308	SFD	O									0									0	
	51221115	4551 N CASEY AVE	Benchmark Plan 3040 20-Temp-098	B21-07315	SFD	O									0									0	
	51221120	4621 N CASEY AVE	Benchmark Plan 2753 20-Temp-094	B22-01543	SFD	O									0							1	2/7/2022	1	
	51221201	4626 N CASEY AVE	Benchmark Plan 2753 20-Temp-094	B21-07310	SFD	O									0									0	
	51221202	4612 N CASEY AVE	Benchmark Plan 2010 20-Temp-087	B21-07302	SFD	O									0									0	
	51221203	4598 N CASEY AVE	Benchmark Plan 3040 20-Temp-097	B21-07313	SFD	O									0									0	
	51221204	4584 N CASEY AVE	Benchmark Plan 2753 20-Temp-094	B21-07311	SFD	O									0									0	
	51221205	4570 N CASEY AVE	Benchmark Plan 3040 20-Temp-097	B21-07314	SFD	O									0									0	
	51221206	4556 N CASEY AVE	Benchmark Plan 2010 20-Temp-087	B21-07303	SFD	O									0									0	
	51221207	4542 N CASEY AVE	Benchmark Plan 2753 20-Temp-094	B21-07312	SFD	O									0									0	
	51219012	4844 N BRENT AVE	Benchmark Plan 3040 20-Temp-097	B21-06461	SFD	O									0									0	
	51219013	4836 N BRENT AVE	Benchmark Plan 1624 20-Temp-160	B21-06470	SFD	O									0									0	
	51219014	4828 N BRENT AVE	Benchmark Plan 2532 20-Temp-171	B21-06477	SFD	O									0									0	
	51219025	6453 W SANTA ANA AVE	Benchmark Plan 2154 20-Temp-091	B21-06455	SFD	O									0									0	
	51219026	6465 W SANTA ANA AVE	Benchmark Plan 1624 20-Temp-160	B21-06471	SFD	O									0									0	
	51219027	6477 W SANTA ANA AVE	Benchmark Plan 3040 20-Temp-097	B21-06462	SFD	O									0									0	
	51219035	4818 N CASEY AVE	Benchmark Plan 3040 20-Temp-097	B21-05699	SFD	O									0									0	
	51219037	4802 N CASEY AVE	Benchmark Plan 3040 20-Temp-097	B21-06463	SFD	O									0									0	
	51219038	4794 N CASEY AVE	Benchmark Plan 2532 20-Temp-171	B21-06478	SFD	O									0									0	
	51219039	4786 N CASEY AVE	Benchmark Plan 3040 20-Temp-097	B21-06464	SFD	O									0									0	
	51219040	4829 N CASEY AVE	Benchmark Plan 3040 20-Temp-097	B21-06465	SFD	O									0									0	
	51219042	4813 N CASEY AVE	Benchmark Plan 2154 20-Temp-091	B21-06456	SFD	O									0									0	
	51219043	4805 N CASEY AVE	Benchmark Plan 1624 20-Temp-160	B21-06472	SFD	O									0									0	
	51219044	4797 N CASEY AVE	Benchmark Plan 2532 20-Temp-171	B21-06479	SFD	O									0									0	
	51219045	4789 N CASEY AVE	Benchmark Plan 3040 20-Temp-097	B21-06466	SFD	O									0									0	
	51219047	4765 N CASEY AVE	Benchmark Plan 3040 20-Temp-097	B21-06467	SFD	O									0									0	
	51219048	4753 N CASEY AVE	Benchmark Plan 1624 20-Temp-160	B21-06474	SFD	O									0									0	
	51220126	6447 W ACACIA AVE	Benchmark Plan 2753 20-Temp-094	B21-06457	SFD	O									0									0	

Affordability by Household Incomes - Certificates of Occupancy											Streamlining	Infill	Housing with Financial Assistance and/or Deed Restrictions		Housing without Financial Assistance or Deed Restrictions	Term of Affordability or Deed Restriction	Demolished/Destroyed Units			Density Bonus				Notes
10								11	12	13	14	15	16	17	18	19	20			21	22	23	24	25
Current APN	Street Address	Very Low-Income Non Deed Restricted	Low- Income Deed Restricted	Low- Income Non Deed Restricted	Moderate-Income Deed Restricted	Moderate-Income Non Deed Restricted	Above Moderate-Income	Certificates of Occupancy or other forms of readiness (see instructions) Date Issued	# of Units issued Certificates of Occupancy or other forms of readiness	How many of the units were Extremely Low Income?	Was Project APPROVED using GC 65913.4(b)? (SB 35 Streamlining) Y/N	Infill Units? Y/N*	Assistance Programs for Each Development (may select multiple - see instructions)	Deed Restriction Type (may select multiple - see instructions)	For units affordable without financial assistance or deed restrictions, explain how the locality determined the units were affordable (see instructions)	Term of Affordability or Deed Restriction (years) (if affordable in perpetuity enter 1000)*	Number of Demolished/Destroyed Units	Demolished or Destroyed Units	Demolished/Destroyed Units Owner or Renter	Total Density Bonus Applied to the Project (Percentage Increase in Total Allowable Units or Total Maximum Allowable Residential Gross Floor Area)	Number of Other Incentives, Concessions, Waivers, or Other Modifications Given to the Project (Excluding Parking Waivers or Parking Reductions)	List the incentives, concessions, waivers, and modifications (Excluding Parking Waivers or Parking Modifications)	Did the project receive a reduction or waiver of parking standards? (Y/N)	Notes*
31648310	5818 E TRUMAN AVE						1	2/17/2022	1		N													
31648316	5839 E BELGRAVIA AVE						1	6/23/2022	1		N													
31648311	5819 E BELGRAVIA AVE						1	5/20/2022	1		N													
31648312	5823 E BELGRAVIA AVE						1	5/19/2022	1		N													
31648313	5827 E BELGRAVIA AVE						1	5/18/2022	1		N													
31648314	5831 E BELGRAVIA AVE						1	5/25/2022	1		N													
31648315	5835 E BELGRAVIA AVE						1	5/31/2022	1		N													
31648317	5843 E BELGRAVIA AVE						1	7/26/2022	1		N													
31648318	5847 E BELGRAVIA AVE						1	7/7/2022	1		N													
31648319	5851 E BELGRAVIA AVE						1	7/14/2022	1		N													
31648320	5855 E BELGRAVIA AVE						1	7/14/2022	1		N													
31649126	5991 E PITT AVE						1	8/9/2022	1		N													
31649127	2307 S SHIRLEY AVE						1	8/4/2022	1		N													
31649128	2311 S SHIRLEY AVE						1	8/4/2022	1		N													
31649129	2315 S SHIRLEY AVE						1	8/16/2022	1		N													
31649603	2331 S SHIRLEY AVE						1	10/13/2022	1		N													
31649604	2335 S SHIRLEY AVE						1	11/4/2022	1		N													
31649605	2339 S SHIRLEY AVE						1	9/22/2022	1		N													
31649606	2343 S SHIRLEY AVE						1	10/17/2022	1		N													
31649607	2347 S SHIRLEY AVE						1	9/22/2022	1		N													
31649518	5979 E BELGRAVIA AVE						1	10/11/2022	1		N													
31649517	5983 E BELGRAVIA AVE						1	11/28/2022	1		N													
31649516	5987 E BELGRAVIA AVE						1	10/28/2022	1		N													
31649515	5984 E TRUMAN AVE						1	8/17/2022	1		N													
31649514	5980 E TRUMAN AVE						1	8/18/2022	1		N													
31649317	5981 E TRUMAN AVE						1	8/18/2022	1		N													
31649316	5985 E TRUMAN AVE						1	9/23/2022	1		N													
57938202S	1955 E PIN HIGH DR								0		N													
57938203S	1967 E PIN HIGH DR								0		N													
57938205S	1991 E PIN HIGH DR						1	2/4/2022	1		N													
57938206S	2003 E PIN HIGH DR						1	8/9/2022	1		N													
57411207	7380 E SIMPSON AVE						1	4/26/2022	1		N													
57411206	7368 E SIMPSON AVE						1	4/28/2022	1		N													
57411205	7356 E SIMPSON AVE						1	4/25/2022	1		N													
57411607	7361 E SIMPSON AVE						1	3/30/2022	1		N													
57410501	2773 N SCHNEIDER AVE						1	3/23/2022	1		N													
57410502	2785 N SCHNEIDER AVE						1	3/22/2022	1		N													
57410503	7378 E PRINCETON AVE						1	3/22/2022	1		N													
57410504	7386 E PRINCETON AVE						1	3/18/2022	1		N													
57410505	7394 E PRINCETON AVE						1	2/18/2022	1		N													
57410506	7402 E PRINCETON AVE						1	2/18/2022	1		N													
57410507	7410 E PRINCETON AVE						1	1/28/2022	1		N													
57410508	7418 E PRINCETON AVE						1	1/28/2022	1		N													
57410509	7426 E PRINCETON AVE						1	1/28/2022	1		N													
57410510	7434 E PRINCETON AVE						1	1/4/2022	1		N													
57410512	7450 E PRINCETON AVE						1	1/4/2022	1		N													
57410513	7458 E PRINCETON AVE						1	1/4/2022	1		N													
57410514	7466 E PRINCETON AVE						1	1/4/2022	1		N													
57410519	7449 E MICHIGAN AVE						1	1/18/2022	1		N													
57410520	7441 E MICHIGAN AVE						1	1/18/2022	1		N													
57410521	7433 E MICHIGAN AVE						1	1/10/2022	1		N													
57410522	7425 E MICHIGAN AVE						1	1/11/2022	1		N													
57410523	7417 E MICHIGAN AVE						1	2/18/2022	1		N													
57410524	7409 E MICHIGAN AVE						1	2/18/2022	1		N													
57410525	7401 E MICHIGAN AVE						1	3/22/2022	1		N													
57410526	7393 E MICHIGAN AVE						1	3/18/2022	1		N													
57410527	7385 E MICHIGAN AVE						1	3/18/2022	1		N													
57410528	7377 E MICHIGAN AVE						1	3/22/2022	1		N													
57410529	7369 E MICHIGAN AVE						1	3/18/2022	1		N													
57410530	7361 E MICHIGAN AVE						1	3/16/2022	1		N													
57410531	2796 N HORNET AVE						1	3/16/2022	1		N													
57410532	2784 N HORNET AVE						1	3/15/2022	1		N													
57410533	2772 N HORNET AVE						1	3/30/2022	1		N													
57410205	2893 N SCHNEIDER AVE						1	3/29/2022	1		N													
57411601	2905 N SCHNEIDER AVE						1	3/30/2022	1		N													
57411602	7364 E AMHERST AVE						1	3/30/2022	1		N													
50944001	4474 W LANGDEN DR						1	11/23/2022	1		N													
50944002	4470 W LANGDEN DR						1	11/22/2022	1		N													
50944028	4473 W LANGDEN DR						1	11/23/2022	1		N													
45421103	3940 E HARVEY AVE						1	2/8/2022	1		N													
57937003S	2458 E COPPER RIDGE DR								0		N													
57937017S	11268 N CROWN RIDGE LN						1	9/26/2022	1		N													
57937026S	2378 E COPPER RIDGE DR						1	11/18/2022	1		N													
51221114	4537 N CASEY AVE						1	3/28/2022	1		N													
51221115	4551 N CASEY AVE						1	3/9/2022	1		N													
51221120	4621 N CASEY AVE						1	3/10/2022	1		N													
51221201	4626 N CASEY AVE						1	3/11/2022	1		N													
51221202	4612 N CASEY AVE						1	3/15/2022	1		N													
51221203	4598 N CASEY AVE						1	3/14/2022	1		N													
51221204	4584 N CASEY AVE						1	3/14/2022	1		N													
51221205	4570 N CASEY AVE						1	3/14/2022	1		N													
51221206	4556 N CASEY AVE						1	3/16/2022	1		N													
51221207	4542 N CASEY AVE						1	3/16/2022	1		N													
51219012	4844 N BRENT AVE						1	1/11/2022	1		N													
51219013	4836 N BRENT AVE						1	1/12/2022	1		N													
51219014	4828 N BRENT AVE						1	3/28/2022	1		N													
51219025	6453 W SANTA ANA AVE						1	2/22/2022	1		N													
51219026	6465 W SANTA ANA AVE						1	2/18/2022	1		N													
51219027	6477 W SANTA ANA AVE						1	2/18/2022	1		N													
51219035	4818 N CASEY AVE						1	1/21/2022	1		N													
51219037	4802 N CASEY AVE						1	3/29/2022	1		N													
51219038	4794 N CASEY AVE						1	1/19/2022	1		N													
51219039	4786 N CASEY AVE						1	2/11/2022	1		N													
51219040	4829 N CASEY AVE						1	1/18/2022	1		N													
51219042	4813 N CASEY AVE						1	3/23/2022	1		N													
51219043	4805 N CASEY AVE						1	1/31/2022	1		N													
51219044	4797 N CASEY AVE						1	1/31/2022	1		N													
51219045	4789 N CASEY AVE						1	3/11/2022	1		N													
51219047	4765 N CASEY AVE						1	1/28/2022	1		N													
51219048	4753 N CASEY AVE						1	1/24/2022	1		N													
51220126	6447 W ACACIA AVE						1	2/4/2022	1		N													

Table A2

Annual Building Activity Report Summary - New Construction, Entitled, Permits and Completed Units

Project Identifier					Unit Types		Affordability by Household Incomes - Completed Entitlement									Affordability by Household Incomes - Building Permits									
1					2	3	4							5	6	7							8	9	
Prior APN*	Current APN	Street Address	Project Name*	Local Jurisdiction Tracking ID*	Unit Category (SFA,SFD,2 to 4,5+,ADU,MH)	Tenure R=Renter O=Owner	Very Low- Income Deed Restricted	Very Low- Income Non Deed Restricted	Low- Income Deed Restricted	Low- Income Non Deed Restricted	Moderate- Income Deed Restricted	Moderate- Income Non Deed Restricted	Above Moderate- Income	Entitlement Date Approved	# of Units issued Entitlements	Very Low- Income Deed Restricted	Very Low- Income Non Deed Restricted	Low- Income Deed Restricted	Low- Income Non Deed Restricted	Moderate- Income Deed Restricted	Moderate- Income Non Deed Restricted	Above Moderate- Income	Building Permits Date Issued	# of Units Issued Building Permits	Very Low- Income Deed Restricted
	51220216	6406 W ACACIA AVE	Benchmark Plan 3040 20-Temp-097	B21-03889	SFD	O									0									0	
	51220219	6448 W ACACIA AVE	Benchmark Plan 2753 20-Temp-094	B21-06458	SFD	O									0									0	
	51220220	6462 W ACACIA AVE	Benchmark Plan 3040 20-Temp-098	B21-06468	SFD	O									0									0	
	51220221	6476 W ACACIA AVE	Benchmark Plan 2753 20-Temp-094	B21-06459	SFD	O									0									0	
46517113	46517113	1540 B ST 101+	Multi-family Complex Bldg 4 (Type A)	B19-12108	SFD	O									0									0	
46517115	46517115	1540 B ST 103+	Multi-family Complex Bldg 2 (Type A)	B19-12106	SFD	O									0									0	
	46517116	1540 B ST 104+	Multi-family Complex Bldg 1 (Type C)	B19-12105	2 to 4	R									0									0	
46517114	46517114	1540 B ST 102+	Multi-family Complex Bldg 3 (Type A)	B19-12107	SFD	O									0									0	
46517113	46517113	1540 B ST 106+	Multi-family Complex Bldg 6 (Type B)	B19-12110	2 to 4	R									0									0	
46517114	46517114	1540 B ST 108+	Multi-family Complex Bldg 5 (Type B)	B19-12109	2 to 4	R									0									0	
31328043	31328087	6648 E KINGS CANYON RD 101+	California Armenian Home Cottages (Duplexes)	B19-12965	2 to 4	R									0									0	
31328043	31328087	6648 E KINGS CANYON RD 103+	California Armenian Home Cottages (Duplexes)	B19-12966	2 to 4	R									0									0	
31328043	31328087	6648 E KINGS CANYON RD 105+	California Armenian Home Cottages (Duplexes)	B19-12967	2 to 4	R									0									0	
31328043	31328087	6648 E KINGS CANYON RD 109+	California Armenian Home Cottages (Duplexes)	B19-12969	2 to 4	R									0									0	
31328043	31328087	6648 E KINGS CANYON RD 111+	California Armenian Home Cottages (Duplexes)	B19-12970	2 to 4	R									0									0	
31328043	31328087	6648 E KINGS CANYON RD 113+	California Armenian Home Cottages (Duplexes)	B19-12971	2 to 4	R									0									0	
31328043	31328087	6648 E KINGS CANYON RD 115+	California Armenian Home Cottages (Duplexes)	B19-12972	2 to 4	R									0									0	
31328043	31328087	6648 E KINGS CANYON RD 117+	California Armenian Home Cottages (Duplexes)	B19-12973	2 to 4	R									0									0	
31328071	31395507	228 N LAVERNE AVE	Lennar Homes Plan Overture (4025) 20-Temp-209	B21-01282	SFD	O									0									0	
31328071	31395506	236 N LAVERNE AVE	Lennar Homes Plan Cadence (4022) 20-Temp-207	B21-01279	SFD	O									0									0	
31328071	31395505	244 N LAVERNE AVE	Lennar Homes Plan	B21-03999	SFD	O									0									0	
31328071	31395504	252 N LAVERNE AVE	Lennar Homes Plan Aria (4021) 20-Temp-206	B21-05475	SFD	O									0									0	
31328071	31395503	260 N LAVERNE AVE	Lennar Homes Plan Cadence (4022) 20-Temp-207	B21-05477	SFD	O									0									0	
31328071	31395502	268 N LAVERNE AVE	Lennar Homes Plan Rhapsody (4027) 20-Temp-210	B21-14312	SFD	O									0									0	
31328071	31395501	276 N LAVERNE AVE	Lennar Homes Plan Overture (4025) 20-Temp-209	B21-14314	SFD	O									0									0	
31328071	31395401	281 N LAVERNE AVE	Lennar Homes Plan Rhapsody (4027) 20-Temp-210	B21-05484	SFD	O									0									0	
31328071	31395402	273 N LAVERNE AVE	Lennar Homes Plan Aria (4021) 20-Temp-206	B21-05476	SFD	O									0									0	
31328071	31395403	265 N LAVERNE AVE	Lennar Homes Plan Harmony (4024) 20-Temp-208	B21-05481	SFD	O									0									0	
31328071	31395404	257 N LAVERNE AVE	Lennar Homes Plan Overture (4025) 20-Temp-209	B21-05482	SFD	O									0									0	
31328071	31395405	249 N LAVERNE AVE	Lennar Homes Plan Cadence (4022) 20-Temp-207	B21-03998	SFD	O									0									0	
31328071	31395406	241 N LAVERNE AVE	Lennar Homes Plan Rhapsody (4027) 20-Temp-210	B21-04000	SFD	O									0									0	
31328071	31395407	233 N LAVERNE AVE	Lennar Homes Plan Aria (4021) 20-Temp-206	B21-03997	SFD	O									0									0	
31328071	31395103	6031 E LAUREL AVE	Lennar Homes Plan 2003 Ponderosa 18-Temp-073	B20-00949	SFD	O									0									0	
31328071	31395102	6019 E LAUREL AVE	Lennar Homes Plan 2001 Torry 18-Temp-071	B20-00922	SFD	O									0									0	
31328071	31395101	6007 E LAUREL AVE	Lennar Homes Plan 2004 Brisitecone	B21-10810 P21-04043	SFD	O									0									0	
57907401S	57942003S	1530 E VIA LUPINO DR	Granville Homes Plan Canvas 6 Plus 20-Temp-309	B22-01509	SFD	O							1	2/7/2022	1							1	2/7/2022	1	
57907401S	57942004S	1518 E VIA LUPINO DR	Granville Homes Plan Canvas 6 Plus 20-Temp-309	B22-01508	SFD	O							1	2/7/2022	1							1	2/7/2022	1	
57907401S	57942006S	1521 E VIA LUPINO DR	Granville Homes Plan Canvas 9+ 21-Temp-038	B22-01511	SFD	O							1	2/7/2022	1							1	2/7/2022	1	
57907401S	57942007S	1533 E VIA LUPINO DR	Granville Homes Plan Canvas 9 21-Temp-038	B21-13389	SFD	O									0									0	
57907401S	57942009S	1498 E VIA GIGLIO DR	Granville Homes Plan Canvas 6 20-Temp-131	B21-05673	SFD	O									0									0	
57907401S	57942010S	1486 E VIA GIGLIO DR	Granville Homes Plan Canvas 9 21-Temp-038	B21-05680	SFD	O									0									0	
57907401S	57942011S	1474 E VIA GIGLIO DR	Granville Homes Plan Canvas 9 21-Temp-038	B21-07935	SFD	O									0									0	
57907401S	57942013S	1453 E VIA GIGLIO DR	Granville Homes Plan Canvas 6 20-Temp-131	B21-05674	SFD	O									0									0	
57907401S	57942014S	1465 E VIA GIGLIO DR	Granville Homes Plan Canvas 9 21-Temp-038	B21-05681	SFD	O									0									0	
57907401S	57942015S	1477 E VIA GIGLIO DR	Granville Homes Plan Canvas 9 21-Temp-038	B21-10306	SFD	O									0									0	
57907401S	57942016S	1489 E VIA GIGLIO DR	Granville Homes Plan Canvas 9 21-Temp-038	B21-10307	SFD	O									0									0	
57907401S	57941001S	1448 E VIA ALBERO DR	Granville Homes Plan Canvas 6	B21-04433	SFD	O									0									0	
57907401S	57941002S	1436 E VIA ALBERO DR	Granville Homes Plan Canvas 9 20-Temp-159	B21-04431	SFD	O									0									0	
57907401S	57941003S	1424 E VIA ALBERO DR	Granville Homes Plan Canvas 9 20-Temp-159	B21-04432	SFD	O									0									0	
57907401S	57941004S	1412 E VIA ALBERO DR	Granville Homes Plan Canvas 6	B21-04434	SFD	O									0									0	
57907401S	57941005S	1403 E VIA ALBERO DR	Granville Homes Plan Canvas 6	B21-04435	SFD	O									0									0	
57907401S	57941012S	1360 E VIA PRATO DR	Granville Homes Plan Canvas 6	B21-02948	SFD	O									0									0	
57907401S	57941052S	11473 N VIA CAMPAGNA DR	Granville Homes Plan Canvas 11 20-Temp-134	B21-02942	SFD	O									0									0	
57907401S	57941054S	11485 N VIA CAMPAGNA DR	Granville Homes Plan Canvas 11 20-Temp-134	B21-04430	SFD	O									0									0	
57907401S	57942017S	11491 N VIA CAMPAGNA DR	Granville Homes Plan Canvas 6 20-Temp-131	B21-04429	SFD	O									0									0	
57907401S	57942018S	11497 N VIA CAMPAGNA DR	Granville Homes Plan Canvas 6	B21-10303	SFD	O									0									0	
57907401S	57942019S	11503 N VIA CAMPAGNA DR	Granville Homes Plan Canvas 11 20-Temp-134	B21-10300	SFD	O									0									0	
57907401S	57942020S	11509 N VIA CAMPAGNA DR	Granville Homes Plan Canvas 6 20-Temp-131	B21-11538 P21-03880	SFD	O									0									0	
57907401S	57942021S	11515 N VIA CAMPAGNA DR	Granville Homes Plan Canvas 6	B21-11539 P21-03881	SFD	O									0									0	
57907401S	57942022S	11521 N VIA CAMPAGNA DR	Granville Homes Plan Canvas 11 20-Temp-134	B21-12590	SFD	O									0									0	
57907401S	57942024S	11533 N VIA CAMPAGNA DR	Granville Homes Plan Canvas 6	B21-12592	SFD	O									0									0	
57907401S	57942025S	11539 N VIA CAMPAGNA DR	Granville Homes Plan Canvas 6 20-Temp-309	B21-13391	SFD	O									0									0	
57907401S	57942026S	11551 N VIA CAMPAGNA DR	Granville Homes Plan Canvas 6 Plus 20-Temp-309	B22-04792	SFD	O							1	4/11/2022	1							1	4/11/2022	1	
57907401S	57942027S	11557 N VIA CAMPAGNA DR	Granville Homes Plan Canvas 6 20-Temp-131	B22-05228	SFD	O							1	4/19/2022	1							1	4/19/2022	1	
57907401S	57942028S	11563 N VIA CAMPAGNA DR	Granville Homes Plan Canvas 6 Plus 20-Temp-309	B22-05229	SFD	O							1	4/19/2022	1							1	4/19/2022	1	
57907401S	57942029S	11569 N VIA CAMPAGNA DR	Granville Homes Plan Canvas 11 20-Temp-134	B21-02942	SFD	O							1	4/25/2022	1									0	
57907401S	57942030S	11575 N VIA CAMPAGNA DR	Granville Homes Plan Canvas 20-Temp-133	B22-05231	SFD	O							1	4/19/2022	1							1	4/19/2022	1	
57907401S	57942031S	11568 N VIA CAMPAGNA DR	Granville Homes Plan Canvas 6 Plus 20-Temp-309	B22-05232	SFD	O							1	4/19/2022	1							1	4/19/2022	1	
57907401S	57942032S	11544 N VIA CAMPAGNA DR	Granville Homes Plan Canvas 6 Plus 20-Temp-309	B22-02901	SFD	O							1	3/7/2022	1							1	3/7/2022	1	
57907401S	57942033S	11536 N VIA CAMPAGNA DR	Granville Homes Plan Canvas 6 Plus 20-Temp-309	B22-03280	SFD	O							1	3/15/2022	1							1	3/15/2022	1	
57907401S	57942034S	11528 N VIA CAMPAGNA DR	Granville Homes Plan Canvas 6 Plus 20-Temp-309	B22-03281	SFD	O							1	3/15/2022	1							1	3/15/2022	1	
57907401S	57942035S	11520 N VIA CAMPAGNA DR	Granville Homes Plan Canvas 6 Plus 20-Temp-309	B22-02902	SFD	O							1	3/7/2022	1							1	3/7/2022	1	
	57420103	7211 E PERALTA WAY	K B Homes Plan Seville 238.2376 20-Temp-280	B21-09583	SFD	O									0									0	
	57420104	7197 E PERALTA WAY	K B Homes Plan Seville 150.1996 20-Temp-277	B21-09568	SFD	O									0									0	
	57420105	7183 E PERALTA WAY	K B Homes Plan Seville 238.2376 20-Temp-280	B21-09584	SFD	O									0									0	
	57420106	7169 E PERALTA WAY	K B Homes Plan Seville 150.1773 20-Temp-278	B21-09576	SFD	O									0									0	
	57420107	7155 E PERALTA WAY	K B Homes Plan Seville 238.2376 20-Temp-280	B21-09585	SFD	O									0									0	
	57420214	2043 N VAHE AVE	K B Homes Plan Seville 238.2376 20-Temp-280	B21-12288	SFD	O									0									0	
	57419101	2067 N VAHE AVE	K B Homes Plan 1773 - 20-Temp-002	B20-00345	SFD	O									0							1	1/7/2022	1	
	57419102	2079 N VAHE AVE	K B Homes Plan Seville 150.1996 20-Temp-277	B22-07881	SFD	O									0							1	6/6/2022	1	
	57419103	2091 N VAHE AVE	K B Homes Plan Seville 150.1996 20-Temp-277	B21-12284	SFD	O									0									0	
	57419219	7190 E WELDON AVE	K B Homes Plan Seville 238.2376 20-Temp-280	B21-09210	SFD	O									0									0	
	57419229	7155 E WELDON AVE	K B Homes Plan Seville 149.1600 20-Temp-279	B21-09238	SFD	O									0									0	
	57419234	7142 E NORMAL AVE	K B Homes Plan Seville 150.1996 20-Temp-277	B21-09229	SFD	O									0									0	
	57419235	7156 E NORMAL AVE	K B Homes Plan Seville 149.1600 20-Temp-279	B21-09239	SFD	O									0									0	
	57419237	7184 E NORMAL AVE	K B Homes Plan Seville 150.1996 20-Temp-277	B21-09099 P21-02652	SFD	O									0									0	
	57419239	7212 E NORMAL AVE	K B Homes Plan Seville 150.1996 20-Temp-277	B21-09230	SFD	O									0									0	
	57419240	7226 E NORMAL AVE	K B Homes Plan Seville 149.1600 20-Temp-279	B21-09240	SFD	O									0									0	
	57419241	7240 E NORMAL AVE	K B Homes Plan Seville 238.2376 20-Temp-280	B21-09242	SFD	O									0									0	
	57419301	7229 E NORMAL AVE	K B Homes Plan Seville 150.1996 20-Temp-277	B21-09231	SFD	O									0									0	
	57419302	7215 E NORMAL AVE	K B Homes Plan Seville 150.1773 20-Temp-278	B21-09236	SFD	O									0									0	
	57419304	7187 E NORMAL AVE	K B Homes Plan Seville 149.1600 20-Temp-279	B21-09241	SFD	O									0									0	
	57419305	7173 E NORMAL AVE	K B Homes Plan Seville 150.1996 20-Temp-277	B21-09232	SFD	O									0									0	
	57419306	7159 E NORMAL AVE	K B Homes Plan Seville 150.1773 20-Temp-278	B21-09100	SFD	O									0									0	
	57419312	7160 E UNIVERSITY AVE	K B Homes Plan Seville 238.2376 20-Temp-280	B21-09907	SFD	O									0									0	
	57419313	7174 E UNIVERSITY AVE	K B Homes Plan Seville 150.1996 20-Temp-277	B21-09569 P21-03116	SFD	O									0									0	
	57419314	7188 E UNIVERSITY AVE	K B Homes Plan Seville 150.1773 20-Temp-278	B21-09578 P21-03117	SFD	O									0									0	
	57419315	7202 E UNIVERSITY AVE	K B Homes Plan Seville 238.2376 20-Temp-280	B21-09586 P21-03081	SFD	O									0									0	
	57419316	7216 E UNIVERSITY AVE	K B Homes Plan Seville 149.1600 20-Temp-279	B21-09581 P21-03082	SFD	O									0									0	
	57419317	7230 E UNIVERSITY AVE	K B Homes Plan Seville 150.1773 20-Temp-278	B21-09237 P21-03265	SFD	O									0									0	
	57420301	7241 E UNIVERSITY AVE	K B Homes Plan Seville 238.2376 20-Temp-280	B21-09587 P21-03084	SFD	O									0									0	

Affordability by Household Incomes - Certificates of Occupancy											Streamlining	Infill	Housing with Financial Assistance and/or Deed Restrictions		Housing without Financial Assistance or Deed Restrictions	Term of Affordability or Deed Restriction	Demolished/Destroyed Units			Density Bonus				Notes
10								11	12	13	14	15	16	17	18	19	20			21	22	23	24	25
Current APN	Street Address	Very Low-Income Non Deed Restricted	Low- Income Deed Restricted	Low- Income Non Deed Restricted	Moderate-Income Deed Restricted	Moderate-Income Non Deed Restricted	Above Moderate-Income	Certificates of Occupancy or other forms of readiness (see instructions) Date Issued	# of Units issued Certificates of Occupancy or other forms of readiness	How many of the units were Extremely Low Income?	Was Project APPROVED using GC 65913.4(b)? (SB 35 Streamlining) Y/N	Infill Units? Y/N*	Assistance Programs for Each Development (may select multiple - see instructions)	Deed Restriction Type (may select multiple - see instructions)	For units affordable without financial assistance or deed restrictions, explain how the locality determined the units were affordable (see instructions)	Term of Affordability or Deed Restriction (years) (if affordable in perpetuity enter 1000)*	Number of Demolished/Destroyed Units	Demolished or Destroyed Units	Demolished/Destroyed Units Owner or Renter	Total Density Bonus Applied to the Project (Percentage Increase in Total Allowable Units or Total Maximum Allowable Residential Gross Floor Area)	Number of Other Incentives, Concessions, Waivers, or Other Modifications Given to the Project (Excluding Parking Waivers or Parking Reductions)	List the incentives, concessions, waivers, and modifications (Excluding Parking Waivers or Parking Modifications)	Did the project receive a reduction or waiver of parking standards? (Y/N)	Notes*
51220216	6406 W ACACIA AVE						1	1/10/2022	1		N													
51220219	6448 W ACACIA AVE						1	3/29/2022	1		N													
51220220	6462 W ACACIA AVE						1	3/29/2022	1		N													
51220221	6476 W ACACIA AVE						1	3/7/2022	1		N													
46517113	1540 B ST 101+						1	7/27/2022	1		N													
46517115	1540 B ST 103+						1	7/27/2022	1		N													
46517116	1540 B ST 104+						4	7/27/2022	4		N													
46517114	1540 B ST 102+						1	7/27/2022	1		N													
46517113	1540 B ST 106+						4	7/27/2022	4		N													
46517114	1540 B ST 108+						4	7/27/2022	4		N													
31328087	6648 E KINGS CANYON RD 101+						2	8/19/2022	2		N													
31328087	6648 E KINGS CANYON RD 103+						2	9/2/2022	2		N													
31328087	6648 E KINGS CANYON RD 105+						2	11/3/2022	2		N													
31328087	6648 E KINGS CANYON RD 109+						2	11/3/2022	2		N													
31328087	6648 E KINGS CANYON RD 111+						2	8/25/2022	2		N													
31328087	6648 E KINGS CANYON RD 113+						2	9/2/2022	2		N													
31328087	6648 E KINGS CANYON RD 115+						2	4/13/2022	2		N													
31328087	6648 E KINGS CANYON RD 117+						2	4/6/2022	2		N													
31395507	228 N LAVERNE AVE						1	2/15/2022	1		N													
31395506	236 N LAVERNE AVE						1	1/6/2022	1		N													
31395505	244 N LAVERNE AVE						1	1/18/2022	1		N													
31395504	252 N LAVERNE AVE						1	2/3/2022	1		N													
31395503	260 N LAVERNE AVE						1	2/10/2022	1		N													
31395502	268 N LAVERNE AVE						1	8/25/2022	1		N													
31395501	276 N LAVERNE AVE						1	8/25/2022	1		N													
31395401	281 N LAVERNE AVE						1	3/16/2022	1		N													
31395402	273 N LAVERNE AVE						1	3/11/2022	1		N													
31395403	265 N LAVERNE AVE						1	2/23/2022	1		N													
31395404	257 N LAVERNE AVE						1	3/25/2022	1		N													
31395405	249 N LAVERNE AVE						1	2/14/2022	1		N													
31395406	241 N LAVERNE AVE						1	1/27/2022	1		N													
31395407	233 N LAVERNE AVE						1	1/21/2022	1		N													
31395103	6031 E LAUREL AVE						1	11/9/2022	1		N													
31395102	6019 E LAUREL AVE						1	5/27/2022	1		N													
31395101	8007 E LAUREL AVE						1	8/3/2022	1		N													
57942003S	1530 E VIA LUPINO DR								0		N													
57942004S	1518 E VIA LUPINO DR								0		N													
57942006S	1521 E VIA LUPINO DR						1	11/18/2022	1		N													
57942007S	1533 E VIA LUPINO DR						1	9/21/2022	1		N													
57942009S	1498 E VIA GIGLIO DR						1	11/1/2022	1		N													
57942010S	1486 E VIA GIGLIO DR						1	5/20/2022	1		N													
57942011S	1474 E VIA GIGLIO DR						1	5/26/2022	1		N													
57942013S	1453 E VIA GIGLIO DR						1	11/3/2022	1		N													
57942014S	1465 E VIA GIGLIO DR						1	9/13/2022	1		N													
57942015S	1477 E VIA GIGLIO DR						1	9/7/2022	1		N													
57942016S	1489 E VIA GIGLIO DR						1	8/30/2022	1		N													
57941001S	1448 E VIA ALBERO DR						1	10/5/2022	1		N													
57941002S	1436 E VIA ALBERO DR						1	9/6/2022	1		N													
57941003S	1424 E VIA ALBERO DR						1	5/5/2022	1		N													
57941004S	1412 E VIA ALBERO DR						1	2/24/2022	1		N													
57941005S	1403 E VIA ALBERO DR						1	5/16/2022	1		N													
57941012S	1360 E VIA PRATO DR						1	2/24/2022	1		N													
57941052S	11473 N VIA CAMPAGNA DR						1	1/6/2022	1		N													
57941054S	11485 N VIA CAMPAGNA DR						1	2/2/2022	1		N													
57942017S	11491 N VIA CAMPAGNA DR						1	2/2/2022	1		N													
57942018S	11497 N VIA CAMPAGNA DR						1	10/24/2022	1		N													
57942019S	11503 N VIA CAMPAGNA DR						1	6/7/2022	1		N													
57942020S	11509 N VIA CAMPAGNA DR						1	6/21/2022	1		N													
57942021S	11515 N VIA CAMPAGNA DR						1	7/12/2022	1		N													
57942022S	11521 N VIA CAMPAGNA DR						1	8/1/2022	1		N													
57942024S	11533 N VIA CAMPAGNA DR						1	8/25/2022	1		N													
57942025S	11539 N VIA CAMPAGNA DR						1	9/23/2022	1		N													
57942026S	11551 N VIA CAMPAGNA DR								0		N													
57942027S	11557 N VIA CAMPAGNA DR								0		N													
57942028S	11563 N VIA CAMPAGNA DR								0		N													
57942029S	11569 N VIA CAMPAGNA DR								0		N													
57942030S	11575 N VIA CAMPAGNA DR								0		N													
57942031S	11568 N VIA CAMPAGNA DR								0		N													
57942032S	11544 N VIA CAMPAGNA DR								0		N													
57942033S	11536 N VIA CAMPAGNA DR								0		N													
57942034S	11528 N VIA CAMPAGNA DR								0		N													
57942035S	11520 N VIA CAMPAGNA DR								0		N													
57420103	7211 E PERALTA WAY						1	4/21/2022	1		N													
57420104	7197 E PERALTA WAY						1	4/25/2022	1		N													
57420105	7183 E PERALTA WAY						1	5/6/2022	1		N													
57420106	7169 E PERALTA WAY						1	5/23/2022	1		N													
57420107	7155 E PERALTA WAY						1	6/17/2022	1		N													
57420214	2043 N VAHE AVE						1	6/14/2022	1		N													
57419101	2067 N VAHE AVE						1	1/21/2022	1		N													
57419102	2079 N VAHE AVE						1	6/22/2022	1		N													
57419103	2091 N VAHE AVE						1	5/24/2022	1		N													
57419219	7190 E WELDON AVE						1	2/22/2022	1		N													
57419229	7155 E WELDON AVE						1	1/14/2022	1		N													
57419234	7142 E NORMAL AVE						1	4/15/2022	1		N													
57419235	7156 E NORMAL AVE						1	4/14/2022	1		N													
57419237	7184 E NORMAL AVE						1	3/14/2022	1		N													
57419239	7212 E NORMAL AVE						1	2/3/2022	1		N													
57419240	7226 E NORMAL AVE						1	4/15/2022	1		N													
57419241	7240 E NORMAL AVE						1	3/23/2022	1		N													
57419301	7229 E NORMAL AVE						1	2/7/2022	1		N													
57419302	7215 E NORMAL AVE						1	2/3/2022	1		N													
57419304	7187 E NORMAL AVE						1	4/14/2022	1		N													
57419305	7173 E NORMAL AVE						1	2/9/2022	1		N													
57419306	7159 E NORMAL AVE						1	1/7/2022	1		N													
57419312	7160 E UNIVERSITY AVE						1	3/14/2022	1		N													
57419313	7174 E UNIVERSITY AVE						1	1/6/2022	1		N													
57419314	7188 E UNIVERSITY AVE						1	3/14/2022	1		N													
57419315	7202 E UNIVERSITY AVE						1	1/18/2022	1		N													
57419316	7216 E UNIVERSITY AVE						1	3/15/2022	1		N													
57419317	7230 E UNIVERSITY AVE						1	2/9/2022	1		N													
57420301	7241 E UNIVERSITY AVE						1	2/16/2022	1		N													

Table A2

Annual Building Activity Report Summary - New Construction, Entitled, Permits and Completed Units

Project Identifier					Unit Types		Affordability by Household Incomes - Completed Entitlement									Affordability by Household Incomes - Building Permits									
1					2	3	4							5	6	7							8	9	
Prior APN*	Current APN	Street Address	Project Name*	Local Jurisdiction Tracking ID*	Unit Category (SFA,SFD,2 to 4,5+,ADU,MH)	Tenure R=Renter O=Owner	Very Low- Income Deed Restricted	Very Low- Income Non Deed Restricted	Low- Income Deed Restricted	Low- Income Non Deed Restricted	Moderate- Income Deed Restricted	Moderate- Income Non Deed Restricted	Above Moderate- Income	Entitlement Date Approved	# of Units issued Entitlements	Very Low- Income Deed Restricted	Very Low- Income Non Deed Restricted	Low- Income Deed Restricted	Low- Income Non Deed Restricted	Moderate- Income Deed Restricted	Moderate- Income Non Deed Restricted	Above Moderate- Income	Building Permits Date Issued	# of Units Issued Building Permits	Very Low- Income Deed Restricted
	57420302	7227 E UNIVERSITY AVE	K B Homes Plan Seville 150.1996 20-Temp-277	B21-09570 P21-03085	SFD	O									0									0	
	57420303	7213 E UNIVERSITY AVE	K B Homes Plan Seville 238.2376 20-Temp-280	B21-09908 P21-03087	SFD	O									0									0	
	57420304	7199 E UNIVERSITY AVE	K B Homes Plan Seville 150.1996 20-Temp-277	B21-09571 P21-03088	SFD	O									0									0	
	57420306	7171 E UNIVERSITY AVE	K B Homes Plan Seville 238.2376 20-Temp-280	B21-09588 P21-03119	SFD	O									0									0	
	57420307	7157 E UNIVERSITY AVE	K B Homes Plan Seville 150.1996 20-Temp-277	B21-09572 P21-03120	SFD	O									0									0	
	57420308	7143 E UNIVERSITY AVE	K B Homes Plan Seville 238.2376 20-Temp-280	B21-09909 P21-03121	SFD	O									0									0	
	57420312	7144 E PERALTA WAY	K B Homes Plan Seville 238.2376 20-Temp-280	B21-09910 P21-03372	SFD	O									0									0	
	57420313	7158 E PERALTA WAY	K B Homes Plan Seville 150.1996 20-Temp-277	B21-09573	SFD	O									0									0	
	57420314	7172 E PERALTA WAY	K B Homes Plan Seville 238.2376 20-Temp-280	B21-09589 P21-03516	SFD	O									0									0	
	57420315	7186 E PERALTA WAY	K B Homes Plan Seville 150.1773 20-Temp-278	B21-09579	SFD	O									0									0	
	57420316	7202 E PERALTA WAY	K B Homes Plan Seville 238.2376 20-Temp-280	B21-09911 P21-03350	SFD	O									0									0	
	57420317	7216 E PERALTA WAY	K B Homes Plan Seville 150.1996 20-Temp-277	B21-09574 P21-03354	SFD	O									0									0	
	57420318	7230 E PERALTA WAY	K B Homes Plan Seville 150.1773 20-Temp-278	B21-09580 P21-03356	SFD	O									0									0	
	57420319	7244 E PERALTA WAY	K B Homes Plan Seville 238.2376 20-Temp-280	B21-09590 P21-03357	SFD	O									0									0	
	57419506	2082 N VAHE AVE	K B Homes Plan Seville 150.1996 20-Temp-277	B21-12285	SFD	O									0									0	
	57419507	2070 N VAHE AVE	K B Homes Plan Seville 149.1600 20-Temp-279	B21-12287	SFD	O									0									0	
	57419508	2058 N VAHE AVE	K B Homes Plan Seville 150.1773 20-Temp-278	B21-12286	SFD	O									0									0	
31004102	57416201	2769 N ARMSTRONG AVE	Granville Homes Plan Bella 21-Temp-030	B21-10304 P21-03378	SFD	O									0									0	
31004102	57416205	2737 N ARMSTRONG AVE	Granville Homes Plan Pasa Tiempo 2 20-Temp-218	B21-10302 P21-03379	SFD	O									0									0	
31004102	57416206	2729 N ARMSTRONG AVE	Granville Homes Plan Bella 21-Temp-030	B21-10305 P21-03380	SFD	O									0									0	
31004102	57416207	2721 N ARMSTRONG AVE	Granville Homes Plan Cali 20-Temp-113	B21-10299 P21-03381	SFD	O									0									0	
31004102	57416208	6446 E BROWN AVE	Granville Homes Plan Bella 21-Temp-030	B21-09296	SFD	O									0									0	
31004102	57416209	6434 E BROWN AVE	Granville Homes Plan Bijou 20-Temp-103	B21-09289	SFD	O									0									0	
31004102	57416210	6422 E BROWN AVE	Granville Homes Plan Pasa Tiempo 2 20-Temp-218	B21-09294	SFD	O									0									0	
31004102	57416211	6410 E BROWN AVE	Granville Homes Plan Bella 21-Temp-030	B21-05679	SFD	O									0									0	
31004102	57416212	6398 E BROWN AVE	Granville Homes Plan Pasa Tiempo 2 20-Temp-219	B21-05675	SFD	O									0									0	
31004102	57416213	6386 E BROWN AVE	Granville Homes Plan Pasa Tiempo 20-Temp-104	B21-05666	SFD	O									0									0	
31004102	57416214	6374 E BROWN AVE	Granville Homes Plan Zoie 20-Temp-112	B21-05668	SFD	O									0									0	
31004102	57416215	6375 E HOMAN AVE	Granville Homes Plan Bella 21-Temp-030	B21-09297	SFD	O									0									0	
31004102	57416216	6387 E HOMAN AVE	Granville Homes Plan Pasa Tiempo 20-Temp-104	B21-09291	SFD	O									0									0	
31004102	57416217	6399 E HOMAN AVE	Granville Homes Plan Bijou 20-Temp-103	B21-09290	SFD	O									0									0	
31004102	57416218	6411 E HOMAN AVE	Granville Homes Plan Canvas 6	B21-09318	SFD	O									0									0	
31004102	57416219	6423 E HOMAN AVE	Granville Homes Plan Zoie 20-Temp-112	B21-09315	SFD	O									0									0	
31004102	57416220	2748 N DOUGLAS AVE	Granville Homes Plan Bella 21-Temp-030	B21-09319	SFD	O									0									0	
31004102	57416221	2758 N DOUGLAS AVE	Granville Homes Plan Zoie 20-Temp-112	B21-09316	SFD	O									0									0	
31004102	57416222	2764 N DOUGLAS AVE	Granville Homes Plan Pasa Tiempo 2 20-Temp-219	B21-09317	SFD	O									0									0	
31004102	57416223	2772 N DOUGLAS AVE	Granville Homes Plan Bella 21-Temp-030	B21-09320	SFD	O									0									0	
31004102	57416103	2775 N DOUGLAS AVE	Granville Homes Plan Cali 20-Temp-113	B21-05670	SFD	O									0									0	
31004102	57416102	2767 N DOUGLAS AVE	Granville Homes Plan Pasa Tiempo 2 20-Temp-219	B21-05676	SFD	O									0									0	
31004102	57416101	2759 N DOUGLAS AVE	Granville Homes Plan Pasa Tiempo 2 20-Temp-218	B21-04388	SFD	O									0									0	
31004102	57416106	2762 N CYPRESS AVE	Granville Homes Plan Zoie 20-Temp-112	B21-04384	SFD	O									0									0	
31004102	57404122	6315 E HARVARD AVE	Granville Homes Plan Bella 21-Temp-030	B21-04380	SFD	O									0									0	
31004102	57404123	6323 E HARVARD AVE	Granville Homes Plan Pasa Tiempo 20-Temp-104	B21-04382	SFD	O									0									0	
31004102	57404124	6331 E HARVARD AVE	Granville Homes Plan Zoie 20-Temp-112	B21-04385	SFD	O									0									0	
57907428S	5794300 1S	2505 E VIA CESENA DR	Granville Homes Plan Avery 20-Temp-106	B22-00979	SFD	O							1	1/25/2022	1									0	
57907428S	5794300 3S	2529 E VIA CESENA DR	Granville Homes Plan Benton 20-Temp-242	B21-12587	SFD	O									0									0	
57907468S	5794301 4S	11086 N VIA PAVENA DR	Granville Homes Plan Bella+ 21-Temp-030	B22-00593	SFD	O							1	1/14/2022	1							1	1/14/2022	1	
57907468S	5794400 1S	2662 E VIA SOFIA DR	Granville Homes Plan Benton 20-Temp-242	B22-00583	SFD	O							1	1/14/2022	1							1	1/14/2022	1	
57907429S	5794400 5S	2614 E VIA SOFIA DR	Granville Homes Plan Benton 20-Temp-242	B21-03922	SFD	O									0									0	
57907429S	5794400 7S	2590 E VIA SOFIA DR	Granville Homes Plan Benton 20-Temp-242	B21-12897	SFD	O									0									0	
57907429S	5794400 8S	2578 E VIA SOFIA DR	Granville Homes Plan Aria 20-Temp-117	B21-12894	SFD	O									0									0	
57907429S	5794400 9S	2566 E VIA SOFIA DR	Granville Homes Plan Parker 20-Temp-115	B21-12893	SFD	O									0									0	
57907429S	5794401 0S	2554 E VIA SOFIA DR	Granville Homes Plan Benton 20-Temp-242	B21-12898	SFD	O									0									0	
57907428S	5794401 1S	2542 E VIA SOFIA DR	Granville Homes Plan Benton 20-Temp-242	B21-12587	SFD	O							1	1/25/2022	1									0	
57907428S	5794401 2S	2530 E VIA SOFIA DR	Granville Homes Plan Parker 20-Temp-115	B22-00985	SFD	O							1	1/25/2022	1									0	
57907428S	5794401 3S	2518 E VIA SOFIA DR	Granville Homes Plan Benton 20-Temp-242	B22-00584	SFD	O							1	1/14/2022	1							1	1/14/2022	1	
57907428S	5794401 4S	2506 E VIA SOFIA DR	Granville Homes Plan Benton 20-Temp-242	B22-00587	SFD	O							1	1/14/2022	1							1	1/14/2022	1	
57907428S	5794401 6S	11173 N VIA RIMINI DR	Granville Homes Plan Bella 21-Temp-030	B21-09295	SFD	O									0									0	
57907428S	5794401 7S	11157 N VIA RIMINI DR	Granville Homes Plan Cali 20-Temp-114	B21-09292	SFD	O									0									0	
57907428S	5794302 8S	11125 N VIA RIMINI DR	Granville Homes Plan Cali 20-Temp-113	B21-10298	SFD	O									0									0	
57907428S	5794303 2S	11061 N VIA RIMINI DR	Granville Homes Plan Aria 20-Temp-117	B21-12895	SFD	O									0									0	
57907428S	5794302 5S	11082 N VIA RIMINI DR	Granville Homes Plan Avery 20-Temp-106	B21-05667	SFD	O									0									0	
57907428S	5794401 9S	11130 N VIA RIMINI DR	Granville Homes Plan Cali 20-Temp-114	B21-05671	SFD	O									0									0	
57907428S	5794402 2S	11178 N VIA RIMINI DR	Granville Homes Plan Benton 20-Temp-242	B21-12588	SFD	O									0									0	
57907429S	5794402 3S	2571 E VIA SOFIA DR	Granville Homes Plan Benton 20-Temp-242	B21-12899	SFD	O									0									0	
57907429S	5794402 4S	2583 E VIA SOFIA DR	Granville Homes Plan Cali 20-Temp-113	B21-03919	SFD	O									0									0	
57907429S	5794402 6S	11127 N VIA ROMAGNA DR	Granville Homes Plan Benton 20-Temp-242	B21-12589	SFD	O									0									0	
57907429S	5794402 7S	11111 N VIA ROMAGNA DR	Granville Homes Plan Avery 20-Temp-106	B22-00979	SFD	O							1	1/25/2022	1									0	
57907429S	5794402 8S	11099 N VIA ROMAGNA DR	Granville Homes Plan Aria 20-Temp-117	B21-15063	SFD	O									0									0	
57907429S	5794402 9S	11094 N VIA ROMAGNA DR	Granville Homes Plan Zoie 20-Temp-112	B22-00996	SFD	O							1	1/25/2022	1									0	
57907429S	5794302 2S	2560 E VIA CESENA DR	Granville Homes Plan Cali 20-Temp-114	B21-03921	SFD	O									0									0	
57907428S	5794302 3S	2548 E VIA CESENA DR	Granville Homes Plan Cali 20-Temp-113	B21-05669	SFD	O									0									0	
57907428S	5794302 4S	2536 E VIA CESENA DR	Granville Homes Plan Aria 20-Temp-117	B21-05672	SFD	O									0									0	
42504215	42504215	4934 N ARTHUR AVE 101+	MFR - Bldg 1 with 4 units	B19-17122	5+	R									0							4	10/12/2022	4	
42504215	42504215	4934 N ARTHUR AVE 105+	MFR - Bldg 2 with 3 units	B19-17123	5+	R									0							3	6/2/2022	3	
	57418102	2269 N MCARTHUR AVE	Woodside Homes Plan #4 (60X105) 20-Temp-156	B22-02707	SFD	O							1	3/2/2022	1							1	3/2/2022	1	
	57418103	2281 N MCARTHUR AVE	Woodside Homes Plan #4 (60X105) 20-Temp-156	B22-01737	SFD	O							1	2/10/2022	1							1	2/10/2022	1	
	57418104	2293 N MCARTHUR AVE	Woodside Homes Plan #3 (60X105) 20-Temp-155	B22-02722	SFD	O							1	3/3/2022	1							1	3/3/2022	1	
	57418105	2305 N MCARTHUR AVE	Woodside Homes Plan #4 (60X105) 20-Temp-156	B22-01735	SFD	O							1	2/10/2022	1							1	2/10/2022	1	
	57418106	2317 N MCARTHUR AVE	Woodside Homes Plan #3 (60X105) 20-Temp-155	B22-00406	SFD	O							1	1/11/2022	1							1	1/11/2022	1	
	57418107	2329 N MCARTHUR AVE	Woodside Homes Plan #4 (60X105) 20-Temp-156	B22-00161	SFD	O									0							1	1/6/2022	1	
	57418201	6022 E BERKELEY AVE	Woodside Homes Plan 3 (60X105) 20-Temp-155	B21-14326	SFD	O									0									0	
	57418202	6034 E BERKELEY AVE	Woodside Homes Plan 4 (45X95) 20-Temp-151	B21-14327	SFD	O									0									0	
	57418203	6046 E BERKELEY AVE	Woodside Homes Plan #1 (60X105) 20-Temp-153	B22-01739	SFD	O							1	2/10/2022	1							1	2/10/2022	1	
	57418204	6058 E BERKELEY AVE	Woodside Homes Plan 4 (60X105) 20-Temp-156	B21-14328	SFD	O									0									0	
	57418205	6070 E BERKELEY AVE	Wilson Homes Plan 1390 21-Temp-026	B21-14325	SFD	O									0									0	
	57418206	6082 E BERKELEY AVE	Woodside Homes Plan 2 (60X105) 20-Temp-154	B21-09639 P21-02724	SFD	O									0									0	
	57418207	6094 E BERKELEY AVE	Woodside Homes Plan 4 (60X105) 20-Temp-156	B21-09641 P21-02942	SFD	O									0									0	
	57418208	6106 E BERKELEY AVE	Woodside Homes Plan 2 (60X105) 20-Temp-154	B21-09640 P21-02943	SFD	O									0									0	
	57418301	2254 N MCARTHUR AVE	Woodside Homes Plan #4 (60X105) 20-Temp-156	B22-08364	SFD	O							1	6/13/2022	1							1	6/13/2022	1	
	57418305	2302 N MCARTHUR AVE	Woodside Homes Plan #3 (60X105) 20-Temp-155	B22-00163	SFD	O									0							1	1/6/2022	1	
	57418306	2251 N WHITTIER AVE	Woodside Homes Plan 2 (60X105) 20-Temp-154	B21-08916 P21-02903	SFD	O									0									0	
	57418307	2263 N WHITTIER AVE	Woodside Homes Plan 3 (60X105) 20-Temp-155	B21-13749	SFD	O									0									0	
	57418308	2275 N WHITTIER AVE	Woodside Homes Plan 4 (60X105) 20-Temp-156	B21-13078	SFD	O									0									0	
	57418309	2287 N WHITTIER AVE	Woodside Homes Plan 3 (60X105) 20-Temp-155	B21-08917 P21-02944	SFD	O									0									0	
	57418310	2299 N WHITTIER AVE	Woodside Homes Plan 4 (60X105) 20-Temp-156	B21-07417	SFD	O									0									0	
	57418401	2256 N WHITTIER AVE	Woodside Homes Plan 4 (60X105) 20-Temp-156	B21-07418	SFD	O									0									0	
	57418402	2268 N WHITTIER AVE	Woodside Homes Plan 3 (60X105) 20-Temp-155	B21-07416	SFD	O									0									0	
	57418403	2280 N WHITTIER AVE	Woodside Homes Plan 4 (60X105) 20-Temp-156	B21-07419	SFD	O									0									0	
	57418404	2292 N WHITTIER AVE	Woodside Homes Plan 2 (60X105) 20-Temp-154	B21-07415	SFD	O									0									0	
	57418405	2304 N WHITTIER AVE	Woodside Homes Plan 4 (60X105) 20-Temp-156	B21-07420 P21-02598	SFD	O									0									0	

Affordability by Household Incomes - Certificates of Occupancy											Streamlining	Infill	Housing with Financial Assistance and/or Deed Restrictions		Housing without Financial Assistance or Deed Restrictions	Term of Affordability or Deed Restriction	Demolished/Destroyed Units			Density Bonus				Notes
10								11	12	13	14	15	16	17	18	19	20			21	22	23	24	25
Current APN	Street Address	Very Low-Income Non Deed Restricted	Low- Income Deed Restricted	Low- Income Non Deed Restricted	Moderate-Income Deed Restricted	Moderate-Income Non Deed Restricted	Above Moderate-Income	Certificates of Occupancy or other forms of readiness (see instructions) Date Issued	# of Units issued Certificates of Occupancy or other forms of readiness	How many of the units were Extremely Low Income?	Was Project APPROVED using GC 65913.4(b)? (SB 35 Streamlining) Y/N	Infill Units? Y/N*	Assistance Programs for Each Development (may select multiple - see instructions)	Deed Restriction Type (may select multiple - see instructions)	For units affordable without financial assistance or deed restrictions, explain how the locality determined the units were affordable (see instructions)	Term of Affordability or Deed Restriction (years) (if affordable in perpetuity enter 1000)*	Number of Demolished/Destroyed Units	Demolished or Destroyed Units	Demolished/Destroyed Units Owner or Renter	Total Density Bonus Applied to the Project (Percentage Increase in Total Allowable Units or Total Maximum Allowable Residential Gross Floor Area)	Number of Other Incentives, Concessions, Waivers, or Other Modifications Given to the Project (Excluding Parking Waivers or Parking Reductions)	List the incentives, concessions, waivers, and modifications (Excluding Parking Waivers or Parking Modifications)	Did the project receive a reduction or waiver of parking standards? (Y/N)	Notes*
57420302	7227 E UNIVERSITY AVE						1	1/7/2022	1		N													
57420303	7213 E UNIVERSITY AVE						1	2/16/2022	1		N													
57420304	7199 E UNIVERSITY AVE						1	2/28/2022	1		N													
57420306	7171 E UNIVERSITY AVE						1	4/13/2022	1		N													
57420307	7157 E UNIVERSITY AVE						1	4/19/2022	1		N													
57420308	7143 E UNIVERSITY AVE						1	4/19/2022	1		N													
57420312	7144 E PERALTA WAY						1	5/6/2022	1		N													
57420313	7158 E PERALTA WAY						1	5/9/2022	1		N													
57420314	7172 E PERALTA WAY						1	5/9/2022	1		N													
57420315	7186 E PERALTA WAY						1	3/15/2022	1		N													
57420316	7202 E PERALTA WAY						1	5/17/2022	1		N													
57420317	7216 E PERALTA WAY						1	4/20/2022	1		N													
57420318	7230 E PERALTA WAY						1	4/25/2022	1		N													
57420319	7244 E PERALTA WAY						1	4/26/2022	1		N													
57419506	2082 N VAHE AVE						1	4/25/2022	1		N													
57419507	2070 N VAHE AVE						1	5/10/2022	1		N													
57419508	2058 N VAHE AVE						1	5/10/2022	1		N													
57416201	2769 N ARMSTRONG AVE						1	9/27/2022	1		N													
57416205	2737 N ARMSTRONG AVE						1	6/17/2022	1		N													
57416206	2729 N ARMSTRONG AVE						1	9/27/2022	1		N													
57416207	2721 N ARMSTRONG AVE						1	7/6/2022	1		N													
57416208	6446 E BROWN AVE						1	3/22/2022	1		N													
57416209	6434 E BROWN AVE						1	5/4/2022	1		N													
57416210	6422 E BROWN AVE						1	5/4/2022	1		N													
57416211	6410 E BROWN AVE						1	3/21/2022	1		N													
57416212	6398 E BROWN AVE						1	3/1/2022	1		N													
57416213	6386 E BROWN AVE						1	3/21/2022	1		N													
57416214	6374 E BROWN AVE						1	2/7/2022	1		N													
57416215	6375 E HOMAN AVE						1	5/10/2022	1		N													
57416216	6387 E HOMAN AVE						1	5/13/2022	1		N													
57416217	6399 E HOMAN AVE						1	5/18/2022	1		N													
57416218	6411 E HOMAN AVE						1	5/19/2022	1		N													
57416219	6423 E HOMAN AVE						1	6/2/2022	1		N													
57416220	2748 N DOUGLAS AVE						1	6/17/2022	1		N													
57416221	2756 N DOUGLAS AVE						1	6/8/2022	1		N													
57416222	2764 N DOUGLAS AVE						1	6/9/2022	1		N													
57416223	2772 N DOUGLAS AVE						1	6/8/2022	1		N													
57416103	2775 N DOUGLAS AVE						1	2/10/2022	1		N													
57416102	2767 N DOUGLAS AVE						1	2/10/2022	1		N													
57416101	2759 N DOUGLAS AVE						1	4/13/2022	1		N													
57416106	2762 N CYPRESS AVE						1	1/20/2022	1		N													
57404122	6315 E HARVARD AVE						1	1/12/2022	1		N													
57404123	6323 E HARVARD AVE						1	2/14/2022	1		N													
57404124	6331 E HARVARD AVE						1	2/16/2022	1		N													
57943001S	2505 E VIA CESENA DR								0		N													
57943003S	2529 E VIA CESENA DR						1	4/14/2022	1		N													
57943014S	11086 N VIA PAVENA DR								0		N													
57944001S	2662 E VIA SOFIA DR								0		N													
57944005S	2614 E VIA SOFIA DR						1	2/18/2022	1		N													
57944007S	2590 E VIA SOFIA DR						1	5/20/2022	1		N													
57944008S	2578 E VIA SOFIA DR						1	4/4/2022	1		N													
57944009S	2566 E VIA SOFIA DR						1	6/1/2022	1		N													
57944010S	2554 E VIA SOFIA DR						1	6/20/2022	1		N													
57944011S	2542 E VIA SOFIA DR								0		N													
57944012S	2530 E VIA SOFIA DR								0		N													
57944013S	2518 E VIA SOFIA DR								0		N													
57944014S	2506 E VIA SOFIA DR								0		N													
57944016S	11173 N VIA RIMINI DR						1	12/20/2022	1		N													
57944017S	11157 N VIA RIMINI DR						1	3/29/2022	1		N													
57943028S	11125 N VIA RIMINI DR						1	8/8/2022	1		N													
57943032S	11061 N VIA RIMINI DR						1	8/16/2022	1		N													
57943025S	11082 N VIA RIMINI DR						1	2/16/2022	1		N													
57944019S	11130 N VIA RIMINI DR						1	3/16/2022	1		N													
57944022S	11178 N VIA RIMINI DR						1	6/23/2022	1		N													
57944023S	2571 E VIA SOFIA DR						1	7/21/2022	1		N													
57944024S	2583 E VIA SOFIA DR						1	3/23/2022	1		N													
57944026S	11127 N VIA ROMAGNA DR						1	7/18/2022	1		N													
57944027S	11111 N VIA ROMAGNA DR								0		N													
57944028S	11099 N VIA ROMAGNA DR						1	7/28/2022	1		N													
57944029S	11094 N VIA ROMAGNA DR								0		N													
57943022S	2560 E VIA CESENA DR						1	2/15/2022	1		N													
57943023S	2548 E VIA CESENA DR						1	3/10/2022	1		N													
57943024S	2536 E VIA CESENA DR						1	11/22/2022	1		N													
42504215	4934 N ARTHUR AVE 101+								0		N													
42504215	4934 N ARTHUR AVE 105+								0		N													
57418102	2269 N MCARTHUR AVE						1	10/7/2022	1		N													
57418103	2281 N MCARTHUR AVE						1	8/17/2022	1		N													
57418104	2293 N MCARTHUR AVE						1	10/6/2022	1		N													
57418105	2305 N MCARTHUR AVE						1	8/25/2022	1		N													
57418106	2317 N MCARTHUR AVE						1	7/21/2022	1		N													
57418107	2329 N MCARTHUR AVE						1	7/21/2022	1		N													
57418201	6022 E BERKELEY AVE						1	7/6/2022	1		N													
57418202	6034 E BERKELEY AVE						1	7/7/2022	1		N													
57418203	6046 E BERKELEY AVE						1	7/22/2022	1		N													
57418204	6058 E BERKELEY AVE						1	6/10/2022	1		N													
57418205	6070 E BERKELEY AVE						1	6/1/2022	1		N													
57418206	6082 E BERKELEY AVE						1	4/29/2022	1		N													
57418207	6094 E BERKELEY AVE						1	5/4/2022	1		N													
57418208	6106 E BERKELEY AVE						1	4/27/2022	1		N													
57418301	2254 N MCARTHUR AVE						1	11/22/2022	1		N													
57418305	2302 N MCARTHUR AVE						1	7/12/2022	1		N													
57418306	2251 N WHITTIER AVE						1	2/11/2022	1		N													
57418307	2263 N WHITTIER AVE						1	5/12/2022	1		N													
57418308	2275 N WHITTIER AVE						1	5/23/2022	1		N													
57418309	2287 N WHITTIER AVE						1	4/28/2022	1		N													
57418310	2299 N WHITTIER AVE						1	4/15/2022	1		N													
57418401	2256 N WHITTIER AVE						1	3/11/2022	1		N													
57418402	2268 N WHITTIER AVE						1	3/8/2022	1		N													
57418403	2280 N WHITTIER AVE						1	3/18/2022	1		N													
57418404	2292 N WHITTIER AVE						1	4/28/2022	1		N													
57418405	2304 N WHITTIER AVE						1	4/20/2022	1		N													

Table A2

Annual Building Activity Report Summary - New Construction, Entitled, Permits and Completed Units

Project Identifier					Unit Types		Affordability by Household Incomes - Completed Entitlement									Affordability by Household Incomes - Building Permits									
1					2	3	4							5	6	7							8	9	
Prior APN*	Current APN	Street Address	Project Name*	Local Jurisdiction Tracking ID*	Unit Category (SFA,SFD,2 to 4,5+,ADU,MH)	Tenure R=Renter O=Owner	Very Low- Income Deed Restricted	Very Low- Income Non Deed Restricted	Low- Income Deed Restricted	Low- Income Non Deed Restricted	Moderate- Income Deed Restricted	Moderate- Income Non Deed Restricted	Above Moderate- Income	Entitlement Date Approved	# of Units issued Entitlements	Very Low- Income Deed Restricted	Very Low- Income Non Deed Restricted	Low- Income Deed Restricted	Low- Income Non Deed Restricted	Moderate- Income Deed Restricted	Moderate- Income Non Deed Restricted	Above Moderate- Income	Building Permits Date Issued	# of Units Issued Building Permits	Very Low- Income Deed Restricted
	57418505	2258 N MILLARD AVE	Woodside Homes Plan 4 (60X105) 20-Temp-156	B21-04675	SFD	O									0									0	
	57418209	6118 E BERKELEY AVE	Woodside Homes Plan 4 (45X95)	B21-04672	SFD	O									0									0	
	57418212	6154 E BERKELEY AVE	Woodside Homes Plan 3 (45X95) 20-Temp-150	B21-05181	SFD	O									0									0	
	57417409	6153 E YALE AVE	Woodside Homes Plan 2 (45X95) 20-Temp-149	B21-04671	SFD	O									0									0	
	57417411	6129 E YALE AVE	Woodside Homes Plan 4 (45X95) 20-Temp-151	B21-07412	SFD	O									0									0	
	57417412	6117 E YALE AVE	Woodside Homes Plan 5 (45X95) 20-Temp-152	B21-07413	SFD	O									0									0	
	57417102	2387 N MILLARD AVE	Woodside Homes Plan 2 20-Temp-148	B21-05178	SFD	O									0									0	
	57417103	2399 N MILLARD AVE	Woodside Homes Plan 2 20-Temp-149	B21-05180	SFD	O									0									0	
	57417104	2411 N MILLARD AVE	Woodside Homes Plan 3 (45X95) 20-Temp-150	B21-07409 P21-02723	SFD	O									0									0	
	57417105	2423 N MILLARD AVE	Woodside Homes Plan #4 (45X95) 20-Temp-151	B21-17539 P21-06096	SFD	O									0									0	
	57417106	2435 N MILLARD AVE	Woodside Homes Plan #2 (45X95) 20-Temp-149	B21-16178	SFD	O									0									0	
	57417107	2447 N MILLARD AVE	Woodside Homes Plan #3 (45X95) 20-Temp-150	B21-16182	SFD	O									0									0	
	57417108	2459 N MILLARD AVE	Woodside Homes Plan #2 (45X95) 20-Temp-149	B21-16179	SFD	O									0									0	
	57417109	2471 N MILLARD AVE	Woodside Homes Plan #1 (45X95) 20-Temp-148	B22-00168	SFD	O									0							1	1/6/2022	1	
	57417110	2483 N MILLARD AVE	Woodside Homes Plan #4 (45X95) 20-Temp-151	B22-00165	SFD	O									0							1	1/6/2022	1	
	57417111	6134 E ADENA AVE	Woodside Homes Plan #5 (45X95) 20-Temp-152	B22-00572	SFD	O							1	1/14/2022	1							1	1/14/2022	1	
	57417112	6146 E ADENA AVE	Woodside Homes Plan #2 (45X95) 20-Temp-149	B22-00411	SFD	O							1	1/11/2022	1							1	1/11/2022	1	
	57417113	6158 E ADENA AVE	Woodside Homes Plan #2 (45X95) 20-Temp-149	B22-00930	SFD	O								1/21/2022	0							1	1/24/2022	1	
	57417114	6170 E ADENA AVE	Woodside Homes Plan #5 (45X95) 20-Temp-152	B22-01741	SFD	O							1	2/10/2022	1							1	2/10/2022	1	
	57417115	6182 E ADENA AVE	Woodside Homes Plan #2 (45X95) 20-Temp-149	B22-02016	SFD	O							1	2/16/2022	1							1	2/16/2022	1	
	57417116	6194 E ADENA AVE	Woodside Homes Plan #2 (45X95) 20-Temp-149	B22-07454	SFD	O							1	5/27/2022	1							1	5/27/2022	1	
	57417201	6247 E ADENA AVE	Woodside Homes Plan #5 (45X95) 20-Temp-152	B22-02705	SFD	O							1	3/2/2022	1							1	3/2/2022	1	
	57417202	6235 E ADENA AVE	Woodside Homes Plan #1 (45X95) 20-Temp-148	B22-02703	SFD	O							1	3/2/2022	1							1	3/2/2022	1	
	57417203	6223 E ADENA AVE	Woodside Homes Plan #4 (45X95) 20-Temp-151	B22-02702	SFD	O							1	3/2/2022	1							1	3/2/2022	1	
	57417204	6211 E ADENA AVE	Woodside Homes Plan #2 (45X95) 20-Temp-149	B22-02167	SFD	O							1	2/18/2022	1							1	2/18/2022	1	
	57417205	6199 E ADENA AVE	Woodside Homes Plan #2 (45X95) 20-Temp-149	B22-02168	SFD	O							1	2/18/2022	1							1	2/18/2022	1	
	57417206	6187 E ADENA AVE	Woodside Homes Plan #1 (45X95) 20-Temp-148	B22-02165	SFD	O							1	2/18/2022	1							1	2/18/2022	1	
	57417207	6175 E ADENA AVE	Woodside Homes Plan #2 (45X95) 20-Temp-149	B22-00410	SFD	O							1	1/11/2022	1							1	1/11/2022	1	
	57417208	6163 E ADENA AVE	Woodside Homes Plan #5 (45X95) 20-Temp-152	B22-00160	SFD	O									0							1	1/6/2022	1	
	57417209	6151 E ADENA AVE	Woodside Homes Plan #2 (45X95) 20-Temp-149	B22-00164	SFD	O									0							1	1/6/2022	1	
	57417210	6148 E VASSAR AVE	Woodside Homes Plan 5 (45X95) 20-Temp-152	B21-07414 P21-02667	SFD	O									0									0	
	57417211	6160 E VASSAR AVE	Woodside Homes Plan 1 (45X95) 20-Temp-148	B21-11396 P21-02724	SFD	O									0									0	
	57417212	6172 E VASSAR AVE	Woodside Homes Plan 5 (45X95) 20-Temp-152	B21-11394 P21-03859	SFD	O									0									0	
	57417213	6184 E VASSAR AVE	Woodside Homes Plan 4 (45X95) 20-Temp-151	B21-12207	SFD	O									0									0	
	57417214	6196 E VASSAR AVE	Woodside Homes Plan 5 (45X95) 20-Temp-152	B21-11395 P21-03860	SFD	O									0									0	
	57417215	6208 E VASSAR AVE	Woodside Homes Plan 2 (45X95) 20-Temp-149	B21-13077	SFD	O									0									0	
	57417216	6220 E VASSAR AVE	Woodside Homes Plan 1 (45X95) 20-Temp-148	B21-12206	SFD	O									0									0	
	57417217	6232 E VASSAR AVE	Woodside Homes Plan 2 (45X95) 20-Temp-149	B21-14323	SFD	O									0									0	
	57417218	6244 E VASSAR AVE	Woodside Homes Plan 5 (45X95) 20-Temp-152	B21-14324	SFD	O									0									0	
	57417301	6241 E VASSAR AVE	Woodside Homes Plan #4 (45X95) 20-Temp-151	B21-16188	SFD	O									0									0	
	57417302	6229 E VASSAR AVE	Woodside Homes Plan #2 (45X95) 20-Temp-149	B21-16180	SFD	O									0									0	
	57417303	6217 E VASSAR AVE	Woodside Homes Plan 5 (45X95) 20-Temp-152	B21-12208	SFD	O									0									0	
	57417304	6205 E VASSAR AVE	Woodside Homes Plan 5 (45X95) 20-Temp-152	B21-13750	SFD	O									0									0	
	57417305	6193 E VASSAR AVE	Woodside Homes Plan 1 (45X95) 20-Temp-148	B21-07406 P21-02668	SFD	O									0									0	
	57417306	6181 E VASSAR AVE	Woodside Homes Plan 3 (45X95) 20-Temp-150	B21-07410 P21-02722	SFD	O									0									0	
	57417307	6169 E VASSAR AVE	Woodside Homes Plan 2 (45X95) 20-Temp-149	B21-07407 P21-02601	SFD	O									0									0	
	57417308	6157 E VASSAR AVE	Woodside Homes Plan 3 (45X95) 20-Temp-150	B21-07411 P21-02666	SFD	O									0									0	
50613008S	50613036S	5034 W BULLARD AVE 153+	Orchards Apartments MFR Bldg 1(Type B(2)	B20-01812	5+	R									0									0	
57907407S	57945001S	11830 N CHAMPIONS DR	Standard Plan 2792 on Lot 1 Tract 6275.	B20-10922	SFD	O									0									0	
	57945004S	11806 N CHAMPIONS DR	Gary McDonald Homes Plan 2360 20-Temp-215	B20-08204	SFD	O									0									0	
	57945005S	11798 N CHAMPIONS DR	Gary McDonald Homes Plan 2676 21-Temp-005	B21-13108	SFD	O									0									0	
57907407S	57945007S	11782 N CHAMPIONS DR	Gary McDonald Homes Plan 4446 20-Temp 037	B21-04574	SFD	O									0									0	
57907407S	57945008S	11777 N CHAMPIONS DR	Gary McDonald Homes Plan 2676 21-Temp-005	B21-06922 P21-02644	SFD	O									0									0	
57907407S	57945009S	11785 N CHAMPIONS DR	McDonald Homes Plan 2676 21-Temp-005	B22-02698	SFD	O							1	3/2/2022	1							1	3/2/2022	1	
57907407S	57945010S	11793 N CHAMPIONS DR	Gary McDonald Homes Plan 2584 20-Temp-251	B22-06956	SFD	O							1	5/18/2022	1									0	
57907407S	57945011S	11801 N CHAMPIONS DR	Gary McDonald Homes Plan 2676 21-Temp-005	B21-03222	SFD	O									0									0	
57907407S	57945014S	2114 E BIRDIE DR	Gary McDonald Homes Plan 3082 21-Temp-031	B21-09644 P21-03575	SFD	O									0									0	
57907407S	57945015S	2126 E BIRDIE DR	Gary McDonald Homes Plan 2676 21-Temp-005	B21-05374	SFD	O									0									0	
57907407S	57945016S	2138 E BIRDIE DR	Gary McDonald Homes Plan 2360 20-Temp-215	B21-06920	SFD	O									0									0	
57907407S	57945020S	11689 N LINKS DR	Gary McDonald Homes Plan 3082 21-Temp-031	B21-16053	SFD	O									0									0	
57907407S	57945023S	11702 N LINKS DR	McDonald Homes Plan 3082 2-Car 21-Temp-031	B22-08443	SFD	O							1	6/14/2022	1							1	6/14/2022	1	
57907407S	57945031S	11725 N TURF DR	Gary McDonald Homes Plan 2726 - Lot 031 Tract 6275	B21-16849	SFD	O									0									0	
57907407S	57945032S	11739 N TURF DR	McDonald Homes Plan 2676 21-Temp-005	B22-06700	SFD	O							1	5/16/2022	1							1	5/16/2022	1	
57907407S	57945033S	11753 N TURF DR	Gary McDonald Homes Plan 2726 20-Temp-232	B21-11440	SFD	O									0									0	
57907407S	57945034S	11767 N TURF DR	Gary McDonald Homes Plan 3082 20-Temp-288	B21-05817	SFD	O									0									0	
57907407S	57945035S	11781 N TURF DR	Gary McDonald Homes Plan 4446 20-Temp 241	B21-09905 P21-03754	SFD	O									0									0	
57907407S	57945036S	11795 N TURF DR	Gary McDonald Homes Plan 4446 20-Temp 241	B21-06921	SFD	O									0									0	
57907407S	57945038S	11823 N TURF DR	Gary McDonald Homes Plan 3082 21-Temp-031	B21-07911 P21-03161	SFD	O									0									0	
45204105	45204105	971 E ALHAMBRA AVE 101+	2 Story (3 Plex) Condo Bldg #3	B21-14356	2 to 4	R									0									0	
45204105	45204105	971 E ALHAMBRA AVE 104+	2 Story (3 Plex) Condo Bldg #2	B20-08692	2 to 4	R									0									0	
45204105	45204105	971 E ALHAMBRA AVE 107+	2 Story (3 Plex) Condo Bldg #1	B20-08693	2 to 4	R									0									0	
45204105	45204105	1107 N VAN NESS AVE 101+	2 Story (3 Plex) Condo Bldg #4	B20-08696	2 to 4	R									0									0	
45204105	45204105	1107 N VAN NESS AVE 104+	2 Story (3 Plex) Condo Bldg #5	B20-08695	2 to 4	R									0									0	
45204105	45204105	1107 N VAN NESS AVE 107+	2 Story (3 Plex) Condo Bldg #6	B20-08694	2 to 4	R									0									0	
	50539101	7008 W WHITMAN AVE	Lennar Homes Plan Overture (4025) 20-Temp-209	B21-01625	SFD	O									0									0	
	50539102	7020 W WHITMAN AVE	Lennar Homes Plan Coronet (4024)	B21-01614	SFD	O									0									0	
	50539103	7032 W WHITMAN AVE	Lennar Homes Plan Olive (7512) 20-Temp-212	B21-01634	SFD	O									0									0	
	50539104	7044 W WHITMAN AVE	Lennar Homes Plan Dewberry (7514) 20-Temp-213	B21-01639	SFD	O									0									0	
	50539105	7056 W WHITMAN AVE	Lennar Homes Plan Aria (4021) 20-Temp-206	B21-10795 P21-04087	SFD	O									0									0	
	50539106	7068 W WHITMAN AVE	Lennar Homes Plan Overture (4025) 20-Temp-209	B21-01626	SFD	O									0									0	
	50539107	7080 W WHITMAN AVE	Lennar Homes Plan Cadence (4022) 20-Temp-207	B21-01610	SFD	O									0									0	
	50539108	7092 W WHITMAN AVE	Lennar Homes Plan Aria (4021) 20-Temp-206	B21-01607	SFD	O									0									0	
	50539109	7104 W WHITMAN AVE	Lennar Homes Plan Rhapsody (4027) 20-Temp-210	B21-01628	SFD	O									0									0	
	50539110	7116 W WHITMAN AVE	Lennar Homes Plan Coronet (4024)	B21-01615	SFD	O									0									0	
	50539111	7128 W WHITMAN AVE	Lennar Homes Plan Aria (4021) 20-Temp-206	B21-03233	SFD	O									0									0	
	50539112	7140 W WHITMAN AVE	Lennar Homes Plan Rhapsody (4027) 20-Temp-210	B21-03238	SFD	O									0									0	
	50539113	7152 W WHITMAN AVE	Lennar Homes Plan Harmony (4024) 20-Temp-208	B21-03235	SFD	O									0									0	
	50539114	7164 W WHITMAN AVE	Lennar Homes Plan Overture (4025) 20-Temp-209	B21-03237	SFD	O									0									0	
	50539115	5145 N PHOENIX AVE	Lennar Homes Plan Dewberry (7514) 20-Temp-213	B21-03248	SFD	O									0									0	
	50539116	5137 N PHOENIX AVE	Lennar Homes Plan Plum (7511) 20-Temp-211	B21-03239	SFD	O									0									0	
	50539117	5129 N PHOENIX AVE	Lennar Homes Plan Olive (7512) 20-Temp-212	B21-03244	SFD	O									0									0	
	50539118	5121 N PHOENIX AVE	Lennar Homes Plan Plum (7511) 20-Temp-211	B21-03240	SFD	O									0									0	
	50539119	5113 N PHOENIX AVE	Lennar Homes Plan Persimmon (7515) 20-Temp-214	B21-03251	SFD	O									0									0	
	50539120	5105 N PHOENIX AVE	Lennar Homes Plan Plum (7511) 20-Temp-211	B21-03241	SFD	O									0									0	
	50538107	7176 W WHITMAN AVE	Lennar Homes Plan Overture (4025) 20-Temp-209	B21-08702	SFD	O									0									0	
	50538108	7188 W WHITMAN AVE	Lennar Homes Plan Cadence (4022) 20-Temp-207	B21-08429	SFD	O									0									0	
	50538109	7196 W WHITMAN AVE	Lennar Homes Plan Harmony (4024) 20-Temp-208	B21-08435	SFD	O									0									0	
	50538110	7212 W WHITMAN AVE	Lennar Homes Plan Cadence (4022) 20-Temp-207	B21-08430	SFD	O									0									0	
	50538111	7224 W WHITMAN AVE	Lennar Homes Plan Aria (4021) 20-Temp-206	B21-08424	SFD	O									0									0	
	50538112	7236 W WHITMAN AVE	Lennar Homes Plan Harmony (4024) 20-Temp-208	B21-08436	SFD	O									0									0	
	50538113	7248 W WHITMAN AVE	Lennar Homes Plan Rhapsody (4027) 20-Temp-210	B21-15613	SFD	O									0									0	

Affordability by Household Incomes - Certificates of Occupancy											Streamlining	Infill	Housing with Financial Assistance and/or Deed Restrictions		Housing without Financial Assistance or Deed Restrictions	Term of Affordability or Deed Restriction	Demolished/Destroyed Units			Density Bonus				Notes
10								11	12	13	14	15	16	17	18	19	20			21	22	23	24	25
Current APN	Street Address	Very Low-Income Non Deed Restricted	Low- Income Deed Restricted	Low- Income Non Deed Restricted	Moderate-Income Deed Restricted	Moderate-Income Non Deed Restricted	Above Moderate-Income	Certificates of Occupancy or other forms of readiness (see instructions) Date Issued	# of Units issued Certificates of Occupancy or other forms of readiness	How many of the units were Extremely Low Income?	Was Project APPROVED, using GC 65913.4(b)? (SB 35 Streamlining) Y/N	Infill Units? Y/N*	Assistance Programs for Each Development (may select multiple - see instructions)	Deed Restriction Type (may select multiple - see instructions)	For units affordable without financial assistance or deed restrictions, explain how the locality determined the units were affordable (see instructions)	Term of Affordability or Deed Restriction (years) (if affordable in perpetuity enter 1000)*	Number of Demolished/Destroyed Units	Demolished or Destroyed Units	Demolished/Destroyed Units Owner or Renter	Total Density Bonus Applied to the Project (Percentage Increase in Total Allowable Units or Total Maximum Allowable Residential Gross Floor Area)	Number of Other Incentives, Concessions, Waivers, or Other Modifications Given to the Project (Excluding Parking Waivers or Parking Reductions)	List the incentives, concessions, waivers, and modifications (Excluding Parking Waivers or Parking Modifications)	Did the project receive a reduction or waiver of parking standards? (Y/N)	Notes*
57418505	2258 N MILLARD AVE						1	2/7/2022	1		N													
57418209	6118 E BERKELEY AVE						1	2/16/2022	1		N													
57418212	6154 E BERKELEY AVE						1	2/4/2022	1		N													
57417409	6153 E YALE AVE						1	2/4/2022	1		N													
57417411	6129 E YALE AVE						1	3/10/2022	1		N													
57417412	6117 E YALE AVE						1	3/15/2022	1		N													
57417102	2387 N MILLARD AVE						1	3/16/2022	1		N													
57417103	2399 N MILLARD AVE						1	3/16/2022	1		N													
57417104	2411 N MILLARD AVE						1	3/29/2022	1		N													
57417105	2423 N MILLARD AVE						1	7/20/2022	1		N													
57417106	2435 N MILLARD AVE						1	7/7/2022	1		N													
57417107	2447 N MILLARD AVE						1	6/29/2022	1		N													
57417108	2459 N MILLARD AVE						1	6/29/2022	1		N													
57417109	2471 N MILLARD AVE						1	7/29/2022	1		N													
57417110	2483 N MILLARD AVE						1	8/8/2022	1		N													
57417111	6134 E ADENA AVE						1	8/4/2022	1		N													
57417112	6146 E ADENA AVE						1	8/4/2022	1		N													
57417113	6158 E ADENA AVE						1	8/8/2022	1		N													
57417114	6170 E ADENA AVE						1	8/19/2022	1		N													
57417115	6182 E ADENA AVE						1	8/30/2022	1		N													
57417116	6194 E ADENA AVE						1	11/3/2022	1		N													
57417201	6247 E ADENA AVE						1	9/15/2022	1		N													
57417202	6235 E ADENA AVE						1	9/20/2022	1		N													
57417203	6223 E ADENA AVE						1	9/26/2022	1		N													
57417204	6211 E ADENA AVE						1	9/7/2022	1		N													
57417205	6199 E ADENA AVE						1	9/6/2022	1		N													
57417206	6187 E ADENA AVE						1	9/1/2022	1		N													
57417207	6175 E ADENA AVE						1	8/9/2022	1		N													
57417208	6163 E ADENA AVE						1	8/8/2022	1		N													
57417209	6151 E ADENA AVE						1	7/21/2022	1		N													
57417210	6148 E VASSAR AVE						1	3/30/2022	1		N													
57417211	6160 E VASSAR AVE						1	5/4/2022	1		N													
57417212	6172 E VASSAR AVE						1	5/9/2022	1		N													
57417213	6184 E VASSAR AVE						1	5/9/2022	1		N													
57417214	6196 E VASSAR AVE						1	5/12/2022	1		N													
57417215	6208 E VASSAR AVE						1	5/23/2022	1		N													
57417216	6220 E VASSAR AVE						1	5/24/2022	1		N													
57417217	6232 E VASSAR AVE						1	6/7/2022	1		N													
57417218	6244 E VASSAR AVE						1	5/31/2022	1		N													
57417301	6241 E VASSAR AVE						1	8/1/2022	1		N													
57417302	6229 E VASSAR AVE						1	6/10/2022	1		N													
57417303	6217 E VASSAR AVE						1	6/27/2022	1		N													
57417304	6205 E VASSAR AVE						1	5/31/2022	1		N													
57417305	6193 E VASSAR AVE						1	4/1/2022	1		N													
57417306	6181 E VASSAR AVE						1	4/4/2022	1		N													
57417307	6169 E VASSAR AVE						1	4/6/2022	1		N													
57417308	6157 E VASSAR AVE						1	3/16/2022	1		N													
506130368	5034 W BULLARD AVE 153+						8	12/30/2022	8		N													
57945001S	11830 N CHAMPIONS DR						1	5/31/2022	1		N													
57945004S	11806 N CHAMPIONS DR						1	6/1/2022	1		N													
57945005S	11798 N CHAMPIONS DR						1	4/26/2022	1		N													
57945007S	11782 N CHAMPIONS DR						1	1/6/2022	1		N													
57945008S	11777 N CHAMPIONS DR						1	1/14/2022	1		N													
57945009S	11785 N CHAMPIONS DR						1	9/29/2022	1		N													
57945010S	11793 N CHAMPIONS DR								0		N													
57945011S	11801 N CHAMPIONS DR						1	1/18/2022	1		N													
57945014S	2114 E BIRDIE DR						1	3/9/2022	1		N													
57945015S	2126 E BIRDIE DR						1	2/3/2022	1		N													
57945016S	2138 E BIRDIE DR						1	2/4/2022	1		N													
57945020S	11689 N LINKS DR						1	7/13/2022	1		N													
57945023S	11702 N LINKS DR								0		N													
57945031S	11725 N TURF DR						1	6/3/2022	1		N													
57945032S	11739 N TURF DR								0		N													
57945033S	11753 N TURF DR						1	3/11/2022	1		N													
57945034S	11767 N TURF DR						1	1/27/2022	1		N													
57945035S	11781 N TURF DR						1	4/26/2022	1		N													
57945036S	11795 N TURF DR						1	2/24/2022	1		N													
57945038S	11823 N TURF DR						1	3/21/2022	1		N													
45204105	971 E ALHAMBRA AVE 101+						3	4/18/2022	3		N													
45204105	971 E ALHAMBRA AVE 104+						3	4/18/2022	3		N													
45204105	971 E ALHAMBRA AVE 107+						3	4/18/2022	3		N													
45204105	1107 N VAN NESS AVE 101+						3	4/18/2022	3		N													
45204105	1107 N VAN NESS AVE 104+						3	4/18/2022	3		N													
45204105	1107 N VAN NESS AVE 107+						3	4/18/2022	3		N													
50539101	7008 W WHITMAN AVE						1	3/30/2022	1		N													
50539102	7020 W WHITMAN AVE						1	4/19/2022	1		N													
50539103	7032 W WHITMAN AVE						1	5/10/2022	1		N													
50539104	7044 W WHITMAN AVE						1	10/25/2022	1		N													
50539105	7056 W WHITMAN AVE						1	10/6/2022	1		N													
50539106	7068 W WHITMAN AVE						1	2/9/2022	1		N													
50539107	7080 W WHITMAN AVE						1	2/14/2022	1		N													
50539108	7092 W WHITMAN AVE						1	2/17/2022	1		N													
50539109	7104 W WHITMAN AVE						1	2/22/2022	1		N													
50539110	7116 W WHITMAN AVE						1	2/22/2022	1		N													
50539111	7128 W WHITMAN AVE						1	2/24/2022	1		N													
50539112	7140 W WHITMAN AVE						1	3/11/2022	1		N													
50539113	7152 W WHITMAN AVE						1	3/11/2022	1		N													
50539114	7164 W WHITMAN AVE						1	3/15/2022	1		N													
50539115	5145 N PHOENIX AVE						1	4/14/2022	1		N													
50539116	5137 N PHOENIX AVE						1	3/30/2022	1		N													
50539117	5129 N PHOENIX AVE						1	4/4/2022	1		N													
50539118	5121 N PHOENIX AVE						1	4/5/2022	1		N													
50539119	5113 N PHOENIX AVE						1	4/7/2022	1		N													
50539120	5105 N PHOENIX AVE						1	4/7/2022	1		N													
50538107	7176 W WHITMAN AVE						1	5/11/2022	1		N													
50538108	7188 W WHITMAN AVE						1	5/17/2022	1		N													
50538109	7196 W WHITMAN AVE						1	5/19/2022	1		N													
50538110	7212 W WHITMAN AVE						1	5/18/2022	1		N													
50538111	7224 W WHITMAN AVE						1	5/20/2022	1		N													
50538112	7236 W WHITMAN AVE						1	5/25/2022	1		N													
50538113	7248 W WHITMAN AVE						1	6/15/2022	1		N													

Table A2

Annual Building Activity Report Summary - New Construction, Entitled, Permits and Completed Units

Project Identifier					Unit Types		Affordability by Household Incomes - Completed Entitlement									Affordability by Household Incomes - Building Permits									
1					2	3	4							5	6	7							8	9	
Prior APN*	Current APN	Street Address	Project Name*	Local Jurisdiction Tracking ID*	Unit Category (SFA,SFD,2 to 4,5+,ADU,MH)	Tenure R=Renter O=Owner	Very Low- Income Deed Restricted	Very Low- Income Non Deed Restricted	Low- Income Deed Restricted	Low- Income Non Deed Restricted	Moderate- Income Deed Restricted	Moderate- Income Non Deed Restricted	Above Moderate- Income	Entitlement Date Approved	# of Units issued Entitlements	Very Low- Income Deed Restricted	Very Low- Income Non Deed Restricted	Low- Income Deed Restricted	Low- Income Non Deed Restricted	Moderate- Income Deed Restricted	Moderate- Income Non Deed Restricted	Above Moderate- Income	Building Permits Date Issued	# of Units Issued Building Permits	Very Low- Income Deed Restricted
	50538114	5139 N SAN CLEMENTE AVE	Lennar Homes Plan Overture (4025) 20-Temp-209	B21-08440	SFD	O									0									0	
	50538115	5131 N SAN CLEMENTE AVE	Lennar Homes Plan Rhapsody (4027) 20-Temp-210	B21-08444	SFD	O									0									0	
	50538116	5123 N SAN CLEMENTE AVE	Lennar Homes Plan Aria (4021) 20-Temp-206	B21-08425	SFD	O									0									0	
	50538117	5115 N SAN CLEMENTE AVE	Lennar Homes Plan Harmony (4024) 20-Temp-208	B21-09453	SFD	O									0									0	
	50538118	5107 N SAN CLEMENTE AVE	Lennar Homes Plan Overture (4025) 20-Temp-209	B21-09456	SFD	O									0									0	
	50538119	5099 N SAN CLEMENTE AVE	Lennar Homes Plan Rhapsody (4027) 20-Temp-210	B21-09461 P21-03346	SFD	O									0									0	
	50538120	5091 N SAN CLEMENTE AVE	Lennar Homes Plan Aria (4021) 20-Temp-206	B21-09448 P21-03347	SFD	O									0									0	
	50538121	5079 N SAN CLEMENTE AVE	Lennar Homes Plan Harmony (4024) 20-Temp-208	B21-09454 P21-03351	SFD	O									0									0	
	50538122	5067 N SAN CLEMENTE AVE	Lennar Homes Plan Rhapsody (4027) 20-Temp-210	B21-09462	SFD	O									0									0	
	50538123	7245 W KEATS AVE	Lennar Homes Plan Overture (4025) 20-Temp-209	B21-09457	SFD	O									0									0	
	50538124	7233 W KEATS AVE	Lennar Homes Plan Aria (4021) 20-Temp-206	B21-10796 P21-04088	SFD	O									0									0	
	50538201	5086 N SAN CLEMENTE AVE	Lennar Homes Plan Overture (4025) 20-Temp-209	B21-09458 P21-03349	SFD	O									0									0	
	50538202	5094 N SAN CLEMENTE AVE	Lennar Homes Plan Harmony (4024) 20-Temp-208	B21-09455 P21-03348	SFD	O									0									0	
	50538203	5102 N SAN CLEMENTE AVE	Lennar Homes Plan Cadence (4022) 20-Temp-207	B21-08431	SFD	O									0									0	
	50538204	5110 N SAN CLEMENTE AVE	Lennar Homes Plan Aria (4021) 20-Temp-206	B21-08426	SFD	O									0									0	
	50538205	5118 N SAN CLEMENTE AVE	Lennar Homes Plan Overture (4025) 20-Temp-209	B21-08441	SFD	O									0									0	
	50538206	5126 N SAN CLEMENTE AVE	Lennar Homes Plan Cadence (4022) 20-Temp-207	B21-08432	SFD	O									0									0	
	50538207	5134 N SAN CLEMENTE AVE	Lennar Homes Plan Aria (4021) 20-Temp-206	B21-08427	SFD	O									0									0	
	50538208	5142 N SAN CLEMENTE AVE	Lennar Homes Plan Harmony (4024) 20-Temp-208	B21-08437	SFD	O									0									0	
	50538209	5141 N ANNAPOLIS AVE	Lennar Homes Plan Rhapsody (4027) 20-Temp-210	B21-08445	SFD	O									0									0	
	50538210	5133 N ANNAPOLIS AVE	Lennar Homes Plan Overture (4025) 20-Temp-209	B21-08442	SFD	O									0									0	
	50538211	5125 N ANNAPOLIS AVE	Lennar Homes Plan Cadence (4022) 20-Temp-207	B21-08433	SFD	O									0									0	
	50538212	5117 N ANNAPOLIS AVE	Lennar Homes Plan Harmony (4024) 20-Temp-208	B21-08438	SFD	O									0									0	
	50538213	5109 N ANNAPOLIS AVE	Lennar Homes Plan Aria (4021) 20-Temp-206	B21-08428	SFD	O									0									0	
	50538214	5101 N ANNAPOLIS AVE	Lennar Homes Plan Cadence (4022) 20-Temp-207	B21-08434	SFD	O									0									0	
	50538215	5093 N ANNAPOLIS AVE	Lennar Homes Plan Rhapsody (4027) 20-Temp-210	B21-08446	SFD	O									0									0	
	50538216	5085 N ANNAPOLIS AVE	Lennar Homes Plan Overture (4025) 20-Temp-209	B21-08443	SFD	O									0									0	
	50539201	5093 N PHOENIX AVE	Lennar Homes Plan Persimmon (7515) 20-Temp-214	B21-10529 P21-04037	SFD	O									0									0	
	50539202	5081 N PHOENIX AVE	Lennar Homes Plan Plum (7511) 20-Temp-211	B21-10519 P21-04036	SFD	O									0									0	
	50539204	5057 N PHOENIX AVE	Lennar Homes Plan Olive (7512) 20-Temp-212	B21-10522 P21-04034	SFD	O									0									0	
	50539205	5045 N PHOENIX AVE	Lennar Homes Plan Persimmon (7515) 20-Temp-214	B21-10530 P21-04033	SFD	O									0									0	
	50539206	5033 N PHOENIX AVE	Lennar Homes Plan Dewberry (7514) 20-Temp-213	B21-10526 P21-04032	SFD	O									0									0	
	50539207	7159 W TWAIN AVE	Lennar Homes Plan Persimmon (7515) 20-Temp-214	B21-10531 P21-04031	SFD	O									0									0	
	50539208	7147 W TWAIN AVE	Lennar Homes Plan Plum (7511) 20-Temp-211	B21-10520 P21-03663	SFD	O									0									0	
	50539209	7135 W TWAIN AVE	Lennar Homes Plan Dewberry (7514) 20-Temp-213	B21-10527 P21-03662	SFD	O									0									0	
	50539210	7123 W TWAIN AVE	Lennar Homes Plan Persimmon (7515) 20-Temp-214	B21-10532 P21-03659	SFD	O									0									0	
	50539211	7111 W TWAIN AVE	Lennar Homes Plan Olive (7512) 20-Temp-212	B21-10523 P21-03658	SFD	O									0									0	
	50539212	7099 W TWAIN AVE	Lennar Homes Plan Dewberry (7514) 20-Temp-213	B21-09467 P21-03339	SFD	O									0									0	
	50539213	7087 W TWAIN AVE	Lennar Homes Plan Persimmon (7515) 20-Temp-214	B21-09472 P21-03338	SFD	O									0									0	
	50539214	7075 W TWAIN AVE	Lennar Homes Plan Plum (7511) 20-Temp-211	B21-09463 P21-03335	SFD	O									0									0	
	50539215	7063 W TWAIN AVE	Lennar Homes Plan Dewberry (7514) 20-Temp-213	B21-09468 P21-03334	SFD	O									0									0	
	50539216	7051 W TWAIN AVE	Lennar Homes Plan Olive (7512) 20-Temp-212	B21-09465 P21-03234	SFD	O									0									0	
	50539217	7039 W TWAIN AVE	Lennar Homes Plan Dewberry (7514) 20-Temp-213	B21-09469 P21-03233	SFD	O									0									0	
	50539218	7027 W TWAIN AVE	Lennar Homes Plan Persimmon (7515) 20-Temp-214	B21-09473 P21-03232	SFD	O									0									0	
	50539219	5040 N MARUYAMA AVE	Lennar Homes Plan Dewberry (7514) 20-Temp-213	B21-10240 P21-03231	SFD	O									0									0	
	50539220	5052 N MARUYAMA AVE	Lennar Homes Plan Olive (7512) 20-Temp-212	B21-10239 P21-03223	SFD	O									0									0	
	50539221	5064 N MARUYAMA AVE	Lennar Homes Plan Persimmon (7515) 20-Temp-214	B21-15614	SFD	O									0									0	
	50539222	5076 N MARUYAMA AVE	Lennar Homes Plan Plum (7511) 20-Temp-211	B21-15616	SFD	O									0									0	
	50539223	5088 N MARUYAMA AVE	Lennar Homes Plan Olive (7512) 20-Temp-212	B21-05488	SFD	O									0									0	
	50539224	5096 N MARUYAMA AVE	Lennar Homes Plan Dewberry (7514) 20-Temp-213	B21-05493	SFD	O									0									0	
	50539225	5104 N MARUYAMA AVE	Lennar Homes Plan Persimmon (7515) 20-Temp-214	B21-10241	SFD	O									0									0	
	50539226	5112 N MARUYAMA AVE	Lennar Homes Plan Olive (7512) 20-Temp-212	B22-02634	SFD	O							1	3/1/2022	1							1	3/1/2022	1	
	50539227	5120 N MARUYAMA AVE	Lennar Homes Plan Dewberry (7514) 20-Temp-213	B22-02635	SFD	O							1	3/1/2022	1							1	3/1/2022	1	
	50539228	5128 N MARUYAMA AVE	Lennar Homes Plan Plum (7511) 20-Temp-211	B22-02078	SFD	O							1	2/17/2022	1							1	2/17/2022	1	
	50539229	5136 N MARUYAMA AVE	Lennar Homes Plan Persimmon (7515) 20-Temp-214	B22-02904	SFD	O							1	3/7/2022	1							1	3/7/2022	1	
	50539301	7039 W WHITMAN AVE	Lennar Homes Plan Overture (4025) 20-Temp-209	B21-10805 P21-04086	SFD	O									0									0	
	50539302	7051 W WHITMAN AVE	Lennar Homes Plan Cadence (4022) 20-Temp-207	B21-10797 P21-04085	SFD	O									0									0	
	50539303	7063 W WHITMAN AVE	Lennar Homes Plan Aria (4021) 20-Temp-206	B21-01608	SFD	O									0									0	
	50539304	7075 W WHITMAN AVE	Lennar Homes Plan Rhapsody (4027) 20-Temp-210	B21-01629	SFD	O									0									0	
	50539305	7087 W WHITMAN AVE	Lennar Homes Plan 4024	B21-01616	SFD	O									0									0	
	50539306	7099 W WHITMAN AVE	Lennar Homes Plan Cadence (4022) 20-Temp-207	B21-01611	SFD	O									0									0	
	50539307	7111 W WHITMAN AVE	Lennar Homes Plan Aria (4021) 20-Temp-206	B21-01609	SFD	O									0									0	
	50539308	7123 W WHITMAN AVE	Lennar Homes Plan Overture (4025) 20-Temp-209	B21-01627	SFD	O									0									0	
	50539309	7135 W WHITMAN AVE	Lennar Homes Plan Cadence (4022) 20-Temp-207	B21-03234	SFD	O									0									0	
	50539310	7147 W WHITMAN AVE	Lennar Homes Plan Harmony (4024) 20-Temp-208	B21-03236	SFD	O									0									0	
	50539311	7148 W POE AVE	Lennar Homes Plan Persimmon (7515) 20-Temp-214	B21-03250	SFD	O									0									0	
	50539312	7136 W POE AVE	Lennar Homes Plan Olive (7512) 20-Temp-212	B21-03246	SFD	O									0									0	
	50539313	7124 W POE AVE	Lennar Homes Plan Dewberry (7514) 20-Temp-213	B21-03249	SFD	O									0									0	
	50539314	7112 W POE AVE	Lennar Homes Plan Plum (7511) 20-Temp-211	B21-03242	SFD	O									0									0	
	50539315	7104 W POE AVE	Lennar Homes Plan Olive (7512) 20-Temp-212	B21-01635	SFD	O									0									0	
	50539316	7088 W POE AVE	Lennar Homes Plan Dewberry (7514) 20-Temp-213	B21-01640	SFD	O									0									0	
	50539317	7076 W POE AVE	Lennar Homes Plan Persimmon (7515) 20-Temp-214	B21-01643	SFD	O									0									0	
	50539318	7064 W POE AVE	Lennar Homes Plan Plum (7511) 20-Temp-211	B21-01632	SFD	O									0									0	
	50539319	7052 W POE AVE	Lennar Homes Plan Dewberry (7514) 20-Temp-213	B21-01641	SFD	O									0									0	
	50539320	7040 W POE AVE	Lennar Homes Plan Persimmon (7515) 20-Temp-214	B21-06786	SFD	O									0									0	
	50539401	7037 W POE AVE	Lennar Homes Plan Dewberry (7514) 20-Temp-213	B21-06784	SFD	O									0									0	
	50539402	7049 W POE AVE	Lennar Homes Plan Olive (7512) 20-Temp-212	B21-01636	SFD	O									0									0	
	50539403	7061 W POE AVE	Lennar Homes Plan Olive (7512) 20-Temp-212	B21-01637	SFD	O									0									0	
	50539404	7073 W POE AVE	Lennar Homes Plan Olive (7512) 20-Temp-212	B21-01638	SFD	O									0									0	
	50539405	7085 W POE AVE	Lennar Homes Plan Plum (7511) 20-Temp-211	B21-01633	SFD	O									0									0	
	50539406	7097 W POE AVE	Lennar Homes Plan Dewberry (7514) 20-Temp-213	B21-01642	SFD	O									0									0	
	50539407	7109 W POE AVE	Lennar Homes Plan Persimmon (7515) 20-Temp-214	B21-03252	SFD	O									0									0	
	50539408	7121 W POE AVE	Lennar Homes Plan Olive (7512) 20-Temp-212	B21-03245	SFD	O									0									0	
	50539409	7133 W POE AVE	Lennar Homes Plan Plum (7511) 20-Temp-211	B21-03243	SFD	O									0									0	
	50539410	7145 W POE AVE	Lennar Homes Plan Dewberry (7514) 20-Temp-213	B21-03247	SFD	O									0									0	
	50539411	7146 W KEATS AVE	Lennar Homes Plan Persimmon (7515) 20-Temp-214	B21-05496	SFD	O									0									0	
	50539412	7134 W KEATS AVE	Lennar Homes Plan Dewberry (7514) 20-Temp-213	B21-05494	SFD	O									0									0	
	50539413	7122 W KEATS AVE	Lennar Homes Plan Olive (7512) 20-Temp-212	B21-05489	SFD	O									0									0	
	50539414	7110 W KEATS AVE	Lennar Homes Plan Persimmon (7515) 20-Temp-214	B21-05497	SFD	O									0									0	
	50539415	7098 W KEATS AVE	Lennar Homes Plan Dewberry (7514) 20-Temp-213	B21-05495	SFD	O									0									0	
	50539416	7086 W KEATS AVE	Lennar Homes Plan Olive (7512) 20-Temp-212	B21-05490	SFD	O									0									0	
	50539417	7074 W KEATS AVE	Lennar Homes Plan Plum (7511) 20-Temp-211	B21-05486	SFD	O									0									0	
	50539418	7062 W KEATS AVE	Lennar Homes Plan Persimmon (7515) 20-Temp-214	B21-05498	SFD	O									0									0	
	50539419	7050 W KEATS AVE	Lennar Homes Plan Olive (7512) 20-Temp-212	B21-06322	SFD	O									0									0	
	50539420	7038 W KEATS AVE	Lennar Homes Plan Dewberry (7514) 20-Temp-213	B21-06324	SFD	O									0									0	
	50539501	7035 W KEATS AVE	Lennar Homes Plan Persimmon (7515) 20-Temp-214	B21-05499	SFD	O									0									0	
	50539502	7047 W KEATS AVE	Lennar Homes Plan Plum (7511) 20-Temp-211	B21-06321	SFD	O									0									0	
	50539503	7059 W KEATS AVE	Lennar Homes Plan Dewberry (7514) 20-Temp-213	B21-06325	SFD	O									0									0	
	50539504	7071 W KEATS AVE	Lennar Homes Plan Olive (7512) 20-Temp-212	B21-06323	SFD	O									0									0	
	50539505	7083 W KEATS AVE	Lennar Homes Plan Persimmon (7515) 20-Temp-214	B21-05500	SFD	O									0									0	
	50539506	7095 W KEATS AVE	Lennar Homes Plan Olive (7512) 20-Temp-212	B21-05491	SFD	O									0									0	

Affordability by Household Incomes - Certificates of Occupancy											Streamlining	Infill	Housing with Financial Assistance and/or Deed Restrictions		Housing without Financial Assistance or Deed Restrictions	Term of Affordability or Deed Restriction	Demolished/Destroyed Units			Density Bonus				Notes
10								11	12	13	14	15	16	17	18	19	20			21	22	23	24	25
Current APN	Street Address	Very Low-Income Non Deed Restricted	Low- Income Deed Restricted	Low- Income Non Deed Restricted	Moderate-Income Deed Restricted	Moderate-Income Non Deed Restricted	Above Moderate-Income	Certificates of Occupancy or other forms of readiness (see instructions) Date Issued	# of Units issued Certificates of Occupancy or other forms of readiness	How many of the units were Extremely Low Income?	Was Project APPROVED using GC 65913.4(b)? (SB 35 Streamlining) Y/N	Infill Units? Y/N*	Assistance Programs for Each Development (may select multiple - see instructions)	Deed Restriction Type (may select multiple - see instructions)	For units affordable without financial assistance or deed restrictions, explain how the locality determined the units were affordable (see instructions)	Term of Affordability or Deed Restriction (years) (if affordable in perpetuity enter 1000)*	Number of Demolished/Destroyed Units	Demolished or Destroyed Units	Demolished/Destroyed Units Owner or Renter	Total Density Bonus Applied to the Project (Percentage Increase in Total Allowable Units or Total Maximum Allowable Residential Gross Floor Area)	Number of Other Incentives, Concessions, Waivers, or Other Modifications Given to the Project (Excluding Parking Waivers or Parking Reductions)	List the incentives, concessions, waivers, and modifications (Excluding Parking Waivers or Parking Modifications)	Did the project receive a reduction or waiver of parking standards? (Y/N)	Notes*
50538114	5139 N SAN CLEMENTE AVE						1	7/11/2022	1		N													
50538115	5131 N SAN CLEMENTE AVE						1	7/11/2022	1		N													
50538116	5123 N SAN CLEMENTE AVE						1	7/11/2022	1		N													
50538117	5115 N SAN CLEMENTE AVE						1	7/20/2022	1		N													
50538118	5107 N SAN CLEMENTE AVE						1	8/22/2022	1		N													
50538119	5099 N SAN CLEMENTE AVE						1	8/22/2022	1		N													
50538120	5091 N SAN CLEMENTE AVE						1	8/26/2022	1		N													
50538121	5079 N SAN CLEMENTE AVE						1	8/24/2022	1		N													
50538122	5067 N SAN CLEMENTE AVE						1	8/23/2022	1		N													
50538123	7245 W KEATS AVE						1	9/15/2022	1		N													
50538124	7233 W KEATS AVE						1	8/24/2022	1		N													
50538201	5086 N SAN CLEMENTE AVE						1	9/19/2022	1		N													
50538202	5094 N SAN CLEMENTE AVE						1	9/19/2022	1		N													
50538203	5102 N SAN CLEMENTE AVE						1	7/20/2022	1		N													
50538204	5110 N SAN CLEMENTE AVE						1	7/22/2022	1		N													
50538205	5118 N SAN CLEMENTE AVE						1	7/20/2022	1		N													
50538206	5126 N SAN CLEMENTE AVE						1	6/27/2022	1		N													
50538207	5134 N SAN CLEMENTE AVE						1	6/20/2022	1		N													
50538208	5142 N SAN CLEMENTE AVE						1	6/15/2022	1		N													
50538209	5141 N ANNAPOLIS AVE						1	4/25/2022	1		N													
50538210	5133 N ANNAPOLIS AVE						1	4/27/2022	1		N													
50538211	5125 N ANNAPOLIS AVE						1	4/25/2022	1		N													
50538212	5117 N ANNAPOLIS AVE						1	4/25/2022	1		N													
50538213	5109 N ANNAPOLIS AVE						1	4/20/2022	1		N													
50538214	5101 N ANNAPOLIS AVE						1	4/14/2022	1		N													
50538215	5093 N ANNAPOLIS AVE						1	4/14/2022	1		N													
50538216	5085 N ANNAPOLIS AVE						1	4/14/2022	1		N													
50539201	5093 N PHOENIX AVE						1	12/16/2022	1		N													
50539202	5081 N PHOENIX AVE						1	12/16/2022	1		N													
50539204	5057 N PHOENIX AVE						1	12/16/2022	1		N													
50539205	5045 N PHOENIX AVE						1	11/23/2022	1		N													
50539206	5033 N PHOENIX AVE						1	11/21/2022	1		N													
50539207	7159 W TWAIN AVE						1	11/21/2022	1		N													
50539208	7147 W TWAIN AVE						1	11/21/2022	1		N													
50539209	7135 W TWAIN AVE						1	11/21/2022	1		N													
50539210	7123 W TWAIN AVE						1	11/3/2022	1		N													
50539211	7111 W TWAIN AVE						1	11/1/2022	1		N													
50539212	7099 W TWAIN AVE						1	10/28/2022	1		N													
50539213	7087 W TWAIN AVE						1	10/26/2022	1		N													
50539214	7075 W TWAIN AVE						1	10/26/2022	1		N													
50539215	7063 W TWAIN AVE						1	10/25/2022	1		N													
50539216	7051 W TWAIN AVE						1	10/24/2022	1		N													
50539217	7039 W TWAIN AVE						1	10/20/2022	1		N													
50539218	7027 W TWAIN AVE						1	10/18/2022	1		N													
50539219	5040 N MARUYAMA AVE						1	11/21/2022	1		N													
50539220	5052 N MARUYAMA AVE						1	11/28/2022	1		N													
50539221	5064 N MARUYAMA AVE						1	11/10/2022	1		N													
50539222	5076 N MARUYAMA AVE						1	11/10/2022	1		N													
50539223	5088 N MARUYAMA AVE						1	9/19/2022	1		N													
50539224	5096 N MARUYAMA AVE						1	9/19/2022	1		N													
50539225	5104 N MARUYAMA AVE						1	9/14/2022	1		N													
50539226	5112 N MARUYAMA AVE								0		N													
50539227	5120 N MARUYAMA AVE								0		N													
50539228	5128 N MARUYAMA AVE								0		N													
50539229	5136 N MARUYAMA AVE								0		N													
50539301	7039 W WHITMAN AVE						1	10/6/2022	1		N													
50539302	7051 W WHITMAN AVE						1	10/6/2022	1		N													
50539303	7063 W WHITMAN AVE						1	2/14/2022	1		N													
50539304	7075 W WHITMAN AVE						1	2/14/2022	1		N													
50539305	7087 W WHITMAN AVE						1	2/17/2022	1		N													
50539306	7099 W WHITMAN AVE						1	2/15/2022	1		N													
50539307	7111 W WHITMAN AVE						1	2/22/2022	1		N													
50539308	7123 W WHITMAN AVE						1	2/23/2022	1		N													
50539309	7135 W WHITMAN AVE						1	3/16/2022	1		N													
50539310	7147 W WHITMAN AVE						1	3/21/2022	1		N													
50539311	7148 W POE AVE						1	3/21/2022	1		N													
50539312	7136 W POE AVE						1	3/11/2022	1		N													
50539313	7124 W POE AVE						1	3/11/2022	1		N													
50539314	7112 W POE AVE						1	2/25/2022	1		N													
50539315	7104 W POE AVE						1	2/23/2022	1		N													
50539316	7088 W POE AVE						1	2/22/2022	1		N													
50539317	7076 W POE AVE						1	2/16/2022	1		N													
50539318	7064 W POE AVE						1	2/23/2022	1		N													
50539319	7052 W POE AVE						1	2/14/2022	1		N													
50539320	7040 W POE AVE						1	9/9/2022	1		N													
50539401	7037 W POE AVE						1	9/8/2022	1		N													
50539402	7049 W POE AVE						1	2/23/2022	1		N													
50539403	7061 W POE AVE						1	2/16/2022	1		N													
50539404	7073 W POE AVE						1	2/17/2022	1		N													
50539405	7085 W POE AVE						1	2/23/2022	1		N													
50539406	7097 W POE AVE						1	2/25/2022	1		N													
50539407	7109 W POE AVE						1	3/11/2022	1		N													
50539408	7121 W POE AVE						1	2/25/2022	1		N													
50539409	7133 W POE AVE						1	3/18/2022	1		N													
50539410	7145 W POE AVE						1	3/18/2022	1		N													
50539411	7146 W KEATS AVE						1	5/10/2022	1		N													
50539412	7134 W KEATS AVE						1	5/11/2022	1		N													
50539413	7122 W KEATS AVE						1	5/16/2022	1		N													
50539414	7110 W KEATS AVE						1	5/19/2022	1		N													
50539415	7098 W KEATS AVE						1	5/24/2022	1		N													
50539416	7086 W KEATS AVE						1	5/25/2022	1		N													
50539417	7074 W KEATS AVE						1	6/22/2022	1		N													
50539418	7062 W KEATS AVE						1	7/12/2022	1		N													
50539419	7050 W KEATS AVE						1	7/26/2022	1		N													
50539420	7038 W KEATS AVE						1	8/24/2022	1		N													
50539501	7035 W KEATS AVE						1	8/24/2022	1		N													
50539502	7047 W KEATS AVE						1	8/2/2022	1		N													
50539503	7059 W KEATS AVE						1	8/17/2022	1		N													
50539504	7071 W KEATS AVE						1	7/25/2022	1		N													
50539505	7083 W KEATS AVE						1	8/5/2022	1		N													
50539506	7095 W KEATS AVE						1	5/25/2022	1		N													

Table A2

Annual Building Activity Report Summary - New Construction, Entitled, Permits and Completed Units

Project Identifier					Unit Types		Affordability by Household Incomes - Completed Entitlement									Affordability by Household Incomes - Building Permits									
1					2	3	4							5	6	7							8	9	
Prior APN*	Current APN	Street Address	Project Name*	Local Jurisdiction Tracking ID*	Unit Category (SFA,SFD,2 to 4,5+,ADU,MH)	Tenure R=Renter O=Owner	Very Low- Income Deed Restricted	Very Low- Income Non Deed Restricted	Low- Income Deed Restricted	Low- Income Non Deed Restricted	Moderate- Income Deed Restricted	Moderate- Income Non Deed Restricted	Above Moderate- Income	Entitlement Date Approved	# of Units issued Entitlements	Very Low- Income Deed Restricted	Very Low- Income Non Deed Restricted	Low- Income Deed Restricted	Low- Income Non Deed Restricted	Moderate- Income Deed Restricted	Moderate- Income Non Deed Restricted	Above Moderate- Income	Building Permits Date Issued	# of Units Issued Building Permits	Very Low- Income Deed Restricted
	50539507	7107 W KEATS AVE	Lennar Homes Plan Plum (7511) 20-Temp-211	B21-05487	SFD	O									0									0	
	50539508	7119 W KEATS AVE	Lennar Homes Plan Persimmon (7515) 20-Temp-214	B21-05501	SFD	O									0									0	
	50539509	7131 W KEATS AVE	Lennar Homes Plan Olive (7512) 20-Temp-212	B21-05492	SFD	O									0									0	
	50539510	7143 W KEATS AVE	Lennar Homes Plan Dewberry (7514) 20-Temp-213	B21-06785	SFD	O									0									0	
	50539511	7144 W TWAIN AVE	Lennar Homes Plan Persimmon (7515) 20-Temp-214	B21-11560 P21-04030	SFD	O									0									0	
	50539512	7132 W TWAIN AVE	Lennar Homes Plan Plum (7511) 20-Temp-211	B21-10521 P21-03644	SFD	O									0									0	
	50539513	7120 W TWAIN AVE	Lennar Homes Plan Dewberry (7514) 20-Temp-213	B21-10528 P21-03661	SFD	O									0									0	
	50539514	7108 W TWAIN AVE	Lennar Homes Plan Persimmon (7515) 20-Temp-214	B21-10533 P21-03660	SFD	O									0									0	
	50539515	7096 W TWAIN AVE	Lennar Homes Plan Olive (7512) 20-Temp-212	B21-10524 P21-03657	SFD	O									0									0	
	50539516	7084 W TWAIN AVE	Lennar Homes Plan Dewberry (7514) 20-Temp-213	B21-09470 P21-03342	SFD	O									0									0	
	50539517	7072 W TWAIN AVE	Lennar Homes Plan Persimmon (7515) 20-Temp-214	B21-09474 P21-03337	SFD	O									0									0	
	50539518	7060 W TWAIN AVE	Lennar Homes Plan Olive (7512) 20-Temp-212	B21-09466 P21-03336	SFD	O									0									0	
	50539519	7048 W TWAIN AVE	Lennar Homes Plan Plum (7511) 20-Temp-211	B21-09464 P21-03340	SFD	O									0									0	
	50539520	7036 W TWAIN AVE	Lennar Homes Plan Persimmon (7515) 20-Temp-214	B21-09475 P21-03330	SFD	O									0									0	
57801035	57822101S	10991 N BLACKBERRY DR	Lennar Homes Plan Townhomes 1003 20-Temp-269	B20-14867	SFD	O									0									0	
57801035	57822102S	10989 N BLACKBERRY DR	Lennar Homes Plan Townhomes 1003 20-Temp-269	B20-14868	SFD	O									0									0	
57801035	57822103S	10987 N BLACKBERRY DR	Lennar Homes Plan Townhomes 1003 20-Temp-269	B20-14869	SFD	O									0									0	
57801035	57822104S	10985 N BLACKBERRY DR	Lennar Homes Plan Townhomes 1003 20-Temp-269	B20-14870	SFD	O									0									0	
57801035	57822105S	10983 N BLACKBERRY DR	Lennar Homes Plan Townhomes 1003 20-Temp-269	B20-14871	SFD	O									0									0	
57801035	57822106S	10979 N BLACKBERRY DR	Lennar Homes Plan Townhomes 1003 20-Temp-269	B20-14872	SFD	O									0									0	
57801035	57822107S	10977 N BLACKBERRY DR	Lennar Homes Plan Townhomes 1003 20-Temp-269	B20-14873	SFD	O									0									0	
57801035	57822108S	10975 N BLACKBERRY DR	Lennar Homes Plan Townhomes 1003 20-Temp-269	B20-14874	SFD	O									0									0	
57801035	57822109S	10973 N BLACKBERRY DR	Lennar Homes Plan Townhomes 1003 20-Temp-269	B20-14875	SFD	O									0									0	
57801035	57822110S	10971 N BLACKBERRY DR	Lennar Homes Plan Townhomes 1003 20-Temp-269	B20-14876	SFD	O									0									0	
57801035	57822111S	10969 N BLACKBERRY DR	Lennar Homes Plan Townhomes 1003 20-Temp-269	B20-14877	SFD	O									0									0	
57801035	57822112S	10967 N BLACKBERRY DR	Lennar Homes Plan Townhomes 1003 20-Temp-269	B20-14878	SFD	O									0									0	
57801035	57822113S	10965 N BLACKBERRY DR	Lennar Homes Plan Townhomes 1003 20-Temp-269	B20-14879	SFD	O									0									0	
57801035	57822114S	10963 N BLACKBERRY DR	Lennar Homes Plan Townhomes 1003 20-Temp-269	B20-14880	SFD	O									0									0	
57801035	57822115S	10961 N BLACKBERRY DR	Lennar Homes Plan Townhomes 1003 20-Temp-269	B20-14881	SFD	O									0									0	
57801035	57822116S	10929 N BLACKBERRY DR	Lennar Homes Plan Townhomes 1003 20-Temp-269	B21-01418	SFD	O									0									0	
57801035	57822117S	10927 N BLACKBERRY DR	Lennar Homes Plan Townhomes 1003 20-Temp-269	B21-01419	SFD	O									0									0	
57801035	57822118S	10925 N BLACKBERRY DR	Lennar Homes Plan Townhomes 1003 20-Temp-269	B21-01420	SFD	O									0									0	
57801035	57822119S	10923 N BLACKBERRY DR	Lennar Homes Plan Townhomes 1003 20-Temp-269	B21-01421	SFD	O									0									0	
57801035	57822120S	10921 N BLACKBERRY DR	Lennar Homes Plan Townhomes 1003 20-Temp-269	B21-01422	SFD	O									0									0	
57801035	57822121S	10919 N BLACKBERRY DR	Lennar Homes Plan Townhomes 1003 20-Temp-269	B21-01423	SFD	O									0									0	
57801035	57822122S	10917 N BLACKBERRY DR	Lennar Homes Plan Townhomes 1003 20-Temp-269	B21-01424	SFD	O									0									0	
57801035	57822123S	10915 N BLACKBERRY DR	Lennar Homes Plan Townhomes 1003 20-Temp-269	B21-01425	SFD	O									0									0	
57801035	57822124S	10913 N BLACKBERRY DR	Lennar Homes Plan Townhomes 1003 20-Temp-269	B21-01426	SFD	O									0									0	
57801035	57822125S	10911 N BLACKBERRY DR	Lennar Homes Plan Townhomes 1003 20-Temp-269	B21-01427	SFD	O									0									0	
57801035	57822126S	10909 N BLACKBERRY DR	Lennar Homes Plan Townhomes 1003 20-Temp-269	B21-01428	SFD	O									0									0	
57801035	57822127S	10907 N BLACKBERRY DR	Lennar Homes Plan Townhomes 1003 20-Temp-269	B21-01429	SFD	O									0									0	
57801035	57822128S	10905 N BLACKBERRY DR	Lennar Homes Plan Townhomes 1003 20-Temp-269	B21-01430	SFD	O									0									0	
57801035	57822129S	10903 N BLACKBERRY DR	Lennar Homes Plan Townhomes 1003 20-Temp-269	B21-01431	SFD	O									0									0	
57801035	57822130S	10901 N BLACKBERRY DR	Lennar Homes Plan Townhomes 1003 20-Temp-269	B21-01432	SFD	O									0									0	
	57822501S	2701 E TAMARIND DR	Lennar Homes Plan Townhomes 1003 20-Temp-269	B21-01433	SFD	O									0									0	
	57822502S	2703 E TAMARIND DR	Lennar Homes Plan Townhomes 1003 20-Temp-269	B21-01434	SFD	O									0									0	
	57822503S	2705 E TAMARIND DR	Lennar Homes Plan Townhomes 1003 20-Temp-269	B21-01435	SFD	O									0									0	
	57822504S	2707 E TAMARIND DR	Lennar Homes Plan Townhomes 1003 20-Temp-269	B21-01436	SFD	O									0									0	
	57822505S	2709 E TAMARIND DR	Lennar Homes Plan Townhomes 1003 20-Temp-269	B21-01437	SFD	O									0									0	
	57822506S	2731 E TAMARIND DR	Lennar Homes Plan Townhomes 1003 20-Temp-269	B21-01438	SFD	O									0									0	
	57822507S	2733 E TAMARIND DR	Lennar Homes Plan Townhomes 1003 20-Temp-269	B21-01439	SFD	O									0									0	
	57822508S	2735 E TAMARIND DR	Lennar Homes Plan Townhomes 1003 20-Temp-269	B21-01440	SFD	O									0									0	
	57822509S	2737 E TAMARIND DR	Lennar Homes Plan Townhomes 1003 20-Temp-269	B21-01441	SFD	O									0									0	
	57822510S	2739 E TAMARIND DR	Lennar Homes Plan Townhomes 1003 20-Temp-269	B21-01442	SFD	O									0									0	
	57822511S	2741 E TAMARIND DR	Lennar Homes Plan Townhomes 1003 20-Temp-269	B21-01832	SFD	O									0									0	
	57822512S	2743 E TAMARIND DR	Lennar Homes Plan Townhomes 1003 20-Temp-269	B21-01833	SFD	O									0									0	
	57822513S	2745 E TAMARIND DR	Lennar Homes Plan Townhomes 1003 20-Temp-269	B21-01834	SFD	O									0									0	
	57822514S	2747 E TAMARIND DR	Lennar Homes Plan Townhomes 1003 20-Temp-269	B21-01835	SFD	O									0									0	
	57822515S	2749 E TAMARIND DR	Lennar Homes Plan Townhomes 1003 20-Temp-269	B21-01836	SFD	O									0									0	
57801024S	57822516S	2771 E TAMARIND DR	Lennar Homes Plan Townhomes 1003 20-Temp-269	B21-01837	SFD	O									0									0	
57801024S	57822517S	2773 E TAMARIND DR	Lennar Homes Plan Townhomes 1003 20-Temp-269	B21-01838	SFD	O									0									0	
57801024S	57822518S	2775 E TAMARIND DR	Lennar Homes Plan Townhomes 1003 20-Temp-269	B21-01839	SFD	O									0									0	
57801024S	57822519S	2777 E TAMARIND DR	Lennar Homes Plan Townhomes 1003 20-Temp-269	B21-01840	SFD	O									0									0	
57801024S	57822520S	2779 E TAMARIND DR	Lennar Homes Plan Townhomes 1003 20-Temp-269	B21-01841	SFD	O									0									0	
57801024S	57822521S	2781 E TAMARIND DR	Lennar Homes Plan Townhomes 1003 20-Temp-269	B21-01866	SFD	O									0									0	
57801024S	57822522S	2783 E TAMARIND DR	Lennar Homes Plan Townhomes 1003 20-Temp-269	B21-01842	SFD	O									0									0	
57801024S	57822523S	2785 E TAMARIND DR	Lennar Homes Plan Townhomes 1003 20-Temp-269	B21-01843	SFD	O									0									0	
57801024S	57822524S	2787 E TAMARIND DR	Lennar Homes Plan Townhomes 1003 20-Temp-269	B21-01844	SFD	O									0									0	
57801024S	57822525S	2789 E TAMARIND DR	Lennar Homes Plan Townhomes 1003 20-Temp-269	B21-01845	SFD	O									0									0	
57801024S	57823501S	2811 E TAMARIND DR	Lennar Homes Plan Townhomes 1003 20-Temp-269	B21-01846	SFD	O									0									0	
57801024S	57823502S	2813 E TAMARIND DR	Lennar Homes Plan Townhomes 1003 20-Temp-269	B21-01847	SFD	O									0									0	
57801024S	57823503S	2815 E TAMARIND DR	Lennar Homes Plan Townhomes 1003 20-Temp-269	B21-01848	SFD	O									0									0	
57801024S	57823504S	2817 E TAMARIND DR	Lennar Homes Plan Townhomes 1003 20-Temp-269	B21-01849	SFD	O									0									0	
57801024S	57823505S	2819 E TAMARIND DR	Lennar Homes Plan Townhomes 1003 20-Temp-269	B21-01850	SFD	O									0									0	
57801024S	57823506S	2821 E TAMARIND DR	Lennar Homes Plan Townhomes 1003 20-Temp-269	B21-01851	SFD	O									0									0	
57801024S	57823507S	2823 E TAMARIND DR	Lennar Homes Plan Townhomes 1003 20-Temp-269	B21-01852	SFD	O									0									0	
57801024S	57823508S	2825 E TAMARIND DR	Lennar Homes Plan Townhomes 1003 20-Temp-269	B21-01853	SFD	O									0									0	
57801024S	57823509S	2827 E TAMARIND DR	Lennar Homes Plan Townhomes 1003 20-Temp-269	B21-01854	SFD	O									0									0	
57801024S	57823510S	2829 E TAMARIND DR	Lennar Homes Plan Townhomes 1003 20-Temp-269	B21-01855	SFD	O									0									0	
57801024S	57823511S	2851 E TAMARIND DR	Lennar Homes Plan Townhomes 1003 20-Temp-269	B21-01856	SFD	O									0									0	
57801024S	57823512S	2853 E TAMARIND DR	Lennar Homes Plan Townhomes 1003 20-Temp-269	B21-01857	SFD	O									0									0	
57801024S	57823513S	2855 E TAMARIND DR	Lennar Homes Plan Townhomes 1003 20-Temp-269	B21-02258	SFD	O									0									0	
57801024S	57823514S	2857 E TAMARIND DR	Lennar Homes Plan Townhomes 1003 20-Temp-269	B21-01859	SFD	O									0									0	
57801024S	57823515S	2859 E TAMARIND DR	Lennar Homes Plan Townhomes 1003 20-Temp-269	B21-01860	SFD	O									0									0	
57801024S	57823516S	2861 E TAMARIND DR	Lennar Homes Plan Townhomes 1003 20-Temp-269	B21-01861	SFD	O									0									0	
57801024S	57823517S	2863 E TAMARIND DR	Lennar Homes Plan Townhomes 1003 20-Temp-269	B21-01862	SFD	O									0									0	
57801024S	57823518S	2865 E TAMARIND DR	Lennar Homes Plan Townhomes 1003 20-Temp-269	B21-01863	SFD	O									0									0	
57801024S	57823519S	2867 E TAMARIND DR	Lennar Homes Plan Townhomes 1003 20-Temp-269	B21-01864	SFD	O									0									0	
57801024S	57823520S	2869 E TAMARIND DR	Lennar Homes Plan Townhomes 1003 20-Temp-269	B21-01865	SFD	O									0									0	
57801024S	57823521S	2881 E TAMARIND DR	Lennar Homes Plan Townhomes 1003 20-Temp-269	B21-04554	SFD	O									0									0	
57801024S	57823522S	2883 E TAMARIND DR	Lennar Homes Plan Townhomes 1003 20-Temp-269	B21-04555	SFD	O									0									0	
57801024S	57823523S	2885 E TAMARIND DR	Lennar Homes Plan Townhomes 1003 20-Temp-269	B21-04556	SFD	O									0									0	
57801024S	57823524S	2887 E TAMARIND DR	Lennar Homes Plan Townhomes 1003 20-Temp-269	B21-04557	SFD	O									0									0	
57801024S	57823525S	2889 E TAMARIND DR	Lennar Homes Plan Townhomes 1003 20-Temp-269	B21-04558	SFD	O									0									0	
	57823526S	2891 E TAMARIND DR	Lennar Homes Plan Townhomes 1003 20-Temp-269	B21-04559	SFD	O									0									0	
	57823527S	2893 E TAMARIND DR	Lennar Homes Plan Townhomes 1003 20-Temp-269	B21-04560	SFD	O									0									0	
	57823528S	2895 E TAMARIND DR	Lennar Homes Plan Townhomes 1003 20-Temp-269	B21-04561	SFD	O									0									0	
	57823529S	2897 E TAMARIND DR	Lennar Homes Plan Townhomes 1003 20-Temp-269	B21-04562	SFD	O									0									0	
	57823530S	2899 E TAMARIND DR	Lennar Homes Plan Townhomes 1003 20-Temp-269	B21-04563	SFD	O									0									0	
	57823531S	2901 E TAMARIND DR	Lennar Homes Plan Townhomes 1003 20-Temp-269	B21-06351	SFD	O									0									0	
	57823532S	2903 E TAMARIND DR	Lennar Homes Plan Townhomes 1003 20-Temp-269	B21-06352	SFD	O									0									0	

		Affordability by Household Incomes - Certificates of Occupancy										Streamlining	Infill	Housing with Financial Assistance and/or Deed Restrictions		Housing without Financial Assistance or Deed Restrictions	Term of Affordability or Deed Restriction	Demolished/Destroyed Units			Density Bonus				Notes
		10							11	12	13	14	15	16	17	18	19	20			21	22	23	24	25
Current APN	Street Address	Very Low-Income Non Deed Restricted	Low- Income Deed Restricted	Low- Income Non Deed Restricted	Moderate-Income Deed Restricted	Moderate-Income Non Deed Restricted	Above Moderate-Income	Certificates of Occupancy or other forms of readiness (see instructions) Date Issued	# of Units issued Certificates of Occupancy or other forms of readiness	How many of the units were Extremely Low Income?	Was Project APPROVED using GC 65913.4(b)? (SB 35 Streamlining) Y/N	Infill Units? Y/N*	Assistance Programs for Each Development (may select multiple - see instructions)	Deed Restriction Type (may select multiple - see instructions)	For units affordable without financial assistance or deed restrictions, explain how the locality determined the units were affordable (see instructions)	Term of Affordability or Deed Restriction (years) (if affordable in perpetuity enter 1000)*	Number of Demolished/Destroyed Units	Demolished or Destroyed Units	Demolished/Destroyed Units Owner or Renter	Total Density Bonus Applied to the Project (Percentage Increase in Total Allowable Units or Total Maximum Allowable Residential Gross Floor Area)	Number of Other Incentives, Concessions, Waivers, or Other Modifications Given to the Project (Excluding Parking Waivers or Parking Reductions)	List the incentives, concessions, waivers, and modifications (Excluding Parking Waivers or Parking Modifications)	Did the project receive a reduction or waiver of parking standards? (Y/N)	Notes*
50539507	7107 W KEATS AVE						1	5/25/2022	1		N														
50539508	7119 W KEATS AVE						1	5/19/2022	1		N														
50539509	7131 W KEATS AVE						1	5/18/2022	1		N														
50539510	7143 W KEATS AVE						1	5/17/2022	1		N														
50539511	7144 W TWAIN AVE						1	12/5/2022	1		N														
50539512	7132 W TWAIN AVE						1	11/10/2022	1		N														
50539513	7120 W TWAIN AVE						1	11/10/2022	1		N														
50539514	7108 W TWAIN AVE						1	10/17/2022	1		N														
50539515	7096 W TWAIN AVE						1	10/17/2022	1		N														
50539516	7084 W TWAIN AVE						1	10/12/2022	1		N														
50539517	7072 W TWAIN AVE						1	10/7/2022	1		N														
50539518	7060 W TWAIN AVE						1	9/29/2022	1		N														
50539519	7048 W TWAIN AVE						1	9/23/2022	1		N														
50539520	7036 W TWAIN AVE						1	9/21/2022	1		N														
57822101S	10991 N BLACKBERRY DR						1	1/4/2022	1		N														
57822102S	10989 N BLACKBERRY DR						1	1/4/2022	1		N														
57822103S	10987 N BLACKBERRY DR						1	1/4/2022	1		N														
57822104S	10985 N BLACKBERRY DR						1	1/4/2022	1		N														
57822105S	10983 N BLACKBERRY DR						1	1/4/2022	1		N														
57822106S	10979 N BLACKBERRY DR						1	1/26/2022	1		N														
57822107S	10977 N BLACKBERRY DR						1	1/26/2022	1		N														
57822108S	10975 N BLACKBERRY DR						1	1/26/2022	1		N														
57822109S	10973 N BLACKBERRY DR						1	1/26/2022	1		N														
57822110S	10971 N BLACKBERRY DR						1	1/26/2022	1		N														
57822111S	10969 N BLACKBERRY DR						1	2/24/2022	1		N														
57822112S	10967 N BLACKBERRY DR						1	2/24/2022	1		N														
57822113S	10965 N BLACKBERRY DR						1	2/24/2022	1		N														
57822114S	10963 N BLACKBERRY DR						1	2/24/2022	1		N														
57822115S	10961 N BLACKBERRY DR						1	2/24/2022	1		N														
57822116S	10929 N BLACKBERRY DR						1	4/11/2022	1		N														
57822117S	10927 N BLACKBERRY DR						1	4/11/2022	1		N														
57822118S	10925 N BLACKBERRY DR						1	4/11/2022	1		N														
57822119S	10923 N BLACKBERRY DR						1	4/11/2022	1		N														
57822120S	10921 N BLACKBERRY DR						1	4/11/2022	1		N														
57822121S	10919 N BLACKBERRY DR						1	4/25/2022	1		N														
57822122S	10917 N BLACKBERRY DR						1	4/25/2022	1		N														
57822123S	10915 N BLACKBERRY DR						1	4/25/2022	1		N														
57822124S	10913 N BLACKBERRY DR						1	4/25/2022	1		N														
57822125S	10911 N BLACKBERRY DR						1	4/25/2022	1		N														
57822126S	10909 N BLACKBERRY DR						1	5/11/2022	1		N														
57822127S	10907 N BLACKBERRY DR						1	5/11/2022	1		N														
57822128S	10905 N BLACKBERRY DR						1	5/11/2022	1		N														
57822129S	10903 N BLACKBERRY DR						1	5/11/2022	1		N														
57822130S	10901 N BLACKBERRY DR						1	5/11/2022	1		N														
57822501S	2701 E TAMARIND DR						1	5/27/2022	1		N														
57822502S	2703 E TAMARIND DR						1	5/27/2022	1		N														
57822503S	2705 E TAMARIND DR						1	5/27/2022	1		N														
57822504S	2707 E TAMARIND DR						1	5/27/2022	1		N														
57822505S	2709 E TAMARIND DR						1	5/27/2022	1		N														
57822506S	2731 E TAMARIND DR						1	6/21/2022	1		N														
57822507S	2733 E TAMARIND DR						1	6/21/2022	1		N														
57822508S	2735 E TAMARIND DR						1	6/21/2022	1		N														
57822509S	2737 E TAMARIND DR						1	6/21/2022	1		N														
57822510S	2739 E TAMARIND DR						1	6/21/2022	1		N														
57822511S	2741 E TAMARIND DR						1	6/24/2022	1		N														
57822512S	2743 E TAMARIND DR						1	6/27/2022	1		N														
57822513S	2745 E TAMARIND DR						1	6/27/2022	1		N														
57822514S	2747 E TAMARIND DR						1	6/27/2022	1		N														
57822515S	2749 E TAMARIND DR						1	6/27/2022	1		N														
57822516S	2771 E TAMARIND DR						1	7/25/2022	1		N														
57822517S	2773 E TAMARIND DR						1	7/25/2022	1		N														
57822518S	2775 E TAMARIND DR						1	7/25/2022	1		N														
57822519S	2777 E TAMARIND DR						1	7/25/2022	1		N														
57822520S	2779 E TAMARIND DR						1	7/25/2022	1		N														
57822521S	2781 E TAMARIND DR						1	8/30/2022	1		N														
57822522S	2783 E TAMARIND DR						1	8/30/2022	1		N														
57822523S	2785 E TAMARIND DR						1	8/30/2022	1		N														
57822524S	2787 E TAMARIND DR						1	8/30/2022	1		N														
57822525S	2789 E TAMARIND DR						1	8/30/2022	1		N														
57823501S	2811 E TAMARIND DR						1	9/30/2022	1		N														
57823502S	2813 E TAMARIND DR						1	9/30/2022	1		N														
57823503S	2815 E TAMARIND DR						1	9/30/2022	1		N														
57823504S	2817 E TAMARIND DR						1	9/30/2022	1		N														
57823505S	2819 E TAMARIND DR						1	9/30/2022	1		N														
57823506S	2821 E TAMARIND DR						1	10/14/2022	1		N														
57823507S	2823 E TAMARIND DR						1	10/14/2022	1		N														
57823508S	2825 E TAMARIND DR						1	10/14/2022	1		N														
57823509S	2827 E TAMARIND DR						1	10/14/2022	1		N														
57823510S	2829 E TAMARIND DR						1	10/14/2022	1		N														
57823511S	2851 E TAMARIND DR						1	8/19/2022	1		N														
57823512S	2853 E TAMARIND DR						1	8/19/2022	1		N														
57823513S	2855 E TAMARIND DR						1	8/19/2022	1		N														
57823514S	2857 E TAMARIND DR						1	8/19/2022	1		N														
57823515S	2859 E TAMARIND DR						1	8/19/2022	1		N														
57823516S	2861 E TAMARIND DR						1	9/26/2022	1		N														
57823517S	2863 E TAMARIND DR						1	9/26/2022	1		N														
57823518S	2865 E TAMARIND DR						1	9/26/2022	1		N														
57823519S	2867 E TAMARIND DR						1	9/26/2022	1		N														
57823520S	2869 E TAMARIND DR						1	9/26/2022	1		N														
57823521S	2881 E TAMARIND DR						1	10/10/2022	1		N														
57823522S	2883 E TAMARIND DR						1	10/10/2022	1		N														
57823523S	2885 E TAMARIND DR						1	10/10/2022	1		N														
57823524S	2887 E TAMARIND DR						1	10/10/2022	1		N														
57823525S	2889 E TAMARIND DR						1	10/10/2022	1		N														
57823526S	2891 E TAMARIND DR						1	10/31/2022	1		N														
57823527S	2893 E TAMARIND DR						1	10/31/2022	1		N														
57823528S	2895 E TAMARIND DR						1	10/31/2022	1		N														
57823529S	2897 E TAMARIND DR						1	10/31/2022	1		N														
57823530S	2899 E TAMARIND DR						1	10/31/2022	1		N														
57823531S	2901 E TAMARIND DR						1	11/23/2022	1		N														
57823532S	2903 E TAMARIND DR						1	11/23/2022	1		N														

Table A2

Annual Building Activity Report Summary - New Construction, Entitled, Permits and Completed Units

Project Identifier					Unit Types		Affordability by Household Incomes - Completed Entitlement									Affordability by Household Incomes - Building Permits									
1					2	3	4							5	6	7							8	9	
Prior APN*	Current APN	Street Address	Project Name*	Local Jurisdiction Tracking ID*	Unit Category (SFA,SFD,2 to 4,5+,ADU,MH)	Tenure R=Renter O=Owner	Very Low- Income Deed Restricted	Very Low- Income Non Deed Restricted	Low- Income Deed Restricted	Low- Income Non Deed Restricted	Moderate- Income Deed Restricted	Moderate- Income Non Deed Restricted	Above Moderate- Income	Entitlement Date Approved	# of Units issued Entitlements	Very Low- Income Deed Restricted	Very Low- Income Non Deed Restricted	Low- Income Deed Restricted	Low- Income Non Deed Restricted	Moderate- Income Deed Restricted	Moderate- Income Non Deed Restricted	Above Moderate- Income	Building Permits Date Issued	# of Units Issued Building Permits	Very Low- Income Deed Restricted
	57823533S	2905 E TAMARIND DR	Lennar Homes Plan Townhomes 1003 20-Temp-269	B21-06353	SFD	O									0									0	
	57823534S	2907 E TAMARIND DR	Lennar Homes Plan Townhomes 1003 20-Temp-269	B21-06354	SFD	O									0									0	
	57823535S	2909 E TAMARIND DR	Lennar Homes Plan Townhomes 1003 20-Temp-269	B21-06355	SFD	O									0									0	
	57823536S	2911 E TAMARIND DR	Lennar Homes Plan Townhomes 1003 20-Temp-269	B21-06356	SFD	O									0									0	
	57823537S	2913 E TAMARIND DR	Lennar Homes Plan Townhomes 1003 20-Temp-269	B21-06357	SFD	O									0									0	
	57823538S	2915 E TAMARIND DR	Lennar Homes Plan Townhomes 1003 20-Temp-269	B21-06358	SFD	O									0									0	
	57823539S	2917 E TAMARIND DR	Lennar Homes Plan Townhomes 1003 20-Temp-269	B21-06359	SFD	O									0									0	
	57823540S	2919 E TAMARIND DR	Lennar Homes Plan Townhomes 1003 20-Temp-269	B21-06360	SFD	O									0									0	
	57823401S	10902 N HONEYSUCKLE DR	Lennar Homes Plan Townhomes 1003 20-Temp-269	B21-06837	SFD	O									0									0	
	57823402S	10904 N HONEYSUCKLE DR	Lennar Homes Plan Townhomes 1003 20-Temp-269	B21-06838	SFD	O									0									0	
	57823403S	10906 N HONEYSUCKLE DR	Lennar Homes Plan Townhomes 1003 20-Temp-269	B21-06839	SFD	O									0									0	
	57823404S	10908 N HONEYSUCKLE DR	Lennar Homes Plan Townhomes 1003 20-Temp-269	B21-06840	SFD	O									0									0	
	57823405S	10910 N HONEYSUCKLE DR	Lennar Homes Plan Townhomes 1003 20-Temp-269	B21-06841	SFD	O									0									0	
	57823406S	10912 N HONEYSUCKLE DR	Lennar Homes Plan Townhomes 1003 20-Temp-269	B21-06842	SFD	O									0									0	
	57823407S	10914 N HONEYSUCKLE DR	Lennar Homes Plan Townhomes 1003 20-Temp-269	B21-06843	SFD	O									0									0	
	57823408S	10916 N HONEYSUCKLE DR	Lennar Homes Plan Townhomes 1003 20-Temp-269	B21-06844	SFD	O									0									0	
	57823409S	10918 N HONEYSUCKLE DR	Lennar Homes Plan Townhomes 1003 20-Temp-269	B21-06845	SFD	O									0									0	
	57823410S	10920 N HONEYSUCKLE DR	Lennar Homes Plan Townhomes 1003 20-Temp-269	B21-06846	SFD	O									0									0	
57801024S	57823121S	10992 N WISTERIA DR	Lennar Homes Plan Townhomes 1003 20-Temp-269	B20-14882	SFD	O									0									0	
57801024S	57823122S	10990 N WISTERIA DR	Lennar Homes Plan Townhomes 1003 20-Temp-269	B20-14883	SFD	O									0									0	
57801024S	57823123S	10988 N WISTERIA DR	Lennar Homes Plan Townhomes 1003 20-Temp-269	B20-14884	SFD	O									0									0	
57801024S	57823124S	10986 N WISTERIA DR	Lennar Homes Plan Townhomes 1003 20-Temp-269	B20-14885	SFD	O									0									0	
57801024S	57823125S	10984 N WISTERIA DR	Lennar Homes Plan Townhomes 1003 20-Temp-269	B20-14886	SFD	O									0									0	
57801024S	57822201S	10981 N WISTERIA DR	Lennar Homes Plan 3202 20-Temp-256	B21-12907	SFD	O									0									0	
57801024S	57822202S	10987 N WISTERIA DR	Lennar Homes Plan Overture (4025) 20-Temp-209	B21-12904	SFD	O									0									0	
57801024S	57822203S	10993 N WISTERIA DR	Platinum Development Plan 2 21-Temp-065	B21-12901	SFD	O									0									0	
	57822204S	2746 E TEABERRY DR	Lennar Homes Plan Persimmon (7515) 20-Temp-214	B21-12905	SFD	O									0									0	
	57822205S	2744 E TEABERRY DR	Platinum Development Plan 2 21-Temp-065	B21-12902	SFD	O									0									0	
	57822206S	2742 E TEABERRY DR	Lennar Homes Plan Persimmon (7515) 20-Temp-214	B21-12906	SFD	O									0									0	
	57822209S	2734 E TEABERRY DR	Lennar Homes Plan 3203 20-Temp-255	B21-10536	SFD	O									0									0	
	57822208S	2732 E TEABERRY DR	Lennar Homes Plan 3201 20-Temp-266	B21-10550	SFD	O									0									0	
	57822207S	2730 E TEABERRY DR	Lennar Homes Plan 3203 20-Temp-255	B21-10535	SFD	O									0									0	
	57822210S	2704 E TEABERRY DR	Lennar Homes Plan 3201 20-Temp-266	B21-10551	SFD	O									0									0	
	57822211S	2702 E TEABERRY DR	Lennar Homes Plan 3202 20-Temp-256	B21-10543	SFD	O									0									0	
	57822313S	2686 E TAMARIND DR	Lennar Homes Plan 3201 20-Temp-266	B21-01831	SFD	O									0									0	
57801035	57822314S	2680 E TAMARIND DR	Lennar Homes Plan 3203 20-Temp-255	B21-01823	SFD	O									0									0	
57801035	57822315S	2674 E TAMARIND DR	Lennar Homes Plan 3202 20-Temp-256	B21-01827	SFD	O									0									0	
57801035	57822316S	2668 E TAMARIND DR	Lennar Homes Plan 3203 20-Temp-255.	B21-01824	SFD	O									0									0	
	57822401S	2710 E TAMARIND DR	Lennar Homes Plan 3201 20-Temp-266	B21-04551	SFD	O									0									0	
	57822402S	2712 E TAMARIND DR	Lennar Homes Plan 3202 20-Temp-256	B21-01828	SFD	O									0									0	
	57822403S	2714 E TAMARIND DR	Lennar Homes Plan 3203 20-Temp-255	B21-01825	SFD	O									0									0	
	57822404S	2715 E TEABERRY DR	Lennar Homes Plan 3201 20-Temp-266	B21-10552	SFD	O									0									0	
	57822405S	2713 E TEABERRY DR	Lennar Homes Plan 3202 20-Temp-256	B21-10544	SFD	O									0									0	
	57822406S	2711 E TEABERRY DR	Lennar Homes Plan 3203 20-Temp-255	B21-10537	SFD	O									0									0	
	57822407S	2723 E TEABERRY DR	Lennar Homes Plan Persimmon (7515) 20-Temp-214	B21-11561	SFD	O									0									0	
	57822408S	2725 E TEABERRY DR	Lennar Homes Plan 3201 20-Temp-266	B21-10553	SFD	O									0									0	
	57822409S	2727 E TEABERRY DR	Lennar Homes Plan 3203 20-Temp-255	B21-10538	SFD	O									0									0	
	57822410S	2726 E TAMARIND DR	Lennar Homes Plan 3201 20-Temp-266	B21-04552	SFD	O									0									0	
	57822411S	2724 E TAMARIND DR	Lennar Homes Plan 3203 20-Temp-255	B21-04548	SFD	O									0									0	
	57822412S	2722 E TAMARIND DR	Lennar Homes Plan 3202 20-Temp-256	B21-04550	SFD	O									0									0	
57801024S	57822413S	2750 E TAMARIND DR	Lennar Homes Plan 3203 20-Temp-255	B21-04549	SFD	O									0									0	
57801024S	57822414S	2752 E TAMARIND DR	Lennar Homes Plan 3201 20-Temp-266	B21-04553	SFD	O									0									0	
57801024S	57822415S	2754 E TAMARIND DR	Lennar Homes Plan 3203 20-Temp-255	B21-06831	SFD	O									0									0	
57801024S	57822416S	2755 E TEABERRY DR	Lennar Homes Plan 3202 20-Temp-256	B21-10545	SFD	O									0									0	
57801024S	57822417S	2753 E TEABERRY DR	Lennar Homes Plan 3203 20-Temp-255	B21-10539	SFD	O									0									0	
57801024S	57822418S	2751 E TEABERRY DR	Lennar Homes Plan 3201 20-Temp-266	B21-10554	SFD	O									0									0	
57801024S	57822419S	2766 E TAMARIND DR	Lennar Homes Plan 3201 20-Temp-266	B21-06349	SFD	O									0									0	
57801024S	57822420S	2764 E TAMARIND DR	Lennar Homes Plan 3202 20-Temp-256	B21-06348	SFD	O									0									0	
57801024S	57822421S	2762 E TAMARIND DR	Lennar Homes Plan 3203 20-Temp-255	B21-06346	SFD	O									0									0	
57801024S	57823201S	2790 E TAMARIND DR	Lennar Homes Plan 3201 20-Temp-266	B21-06350	SFD	O									0									0	
57801024S	57823202S	2792 E TAMARIND DR	Lennar Homes Plan 3203 20-Temp-255	B21-06347	SFD	O									0									0	
57801024S	57823203S	2794 E TAMARIND DR	Lennar Homes Plan 3202 20-Temp-256	B21-06834	SFD	O									0									0	
57801024S	57823204S	2803 E TEABERRY DR	Lennar Homes Plan 3201 20-Temp-266	B20-14866	SFD	O									0									0	
57801024S	57823205S	2805 E TEABERRY DR	Lennar Homes Plan 3202 20-Temp-256	B20-14865	SFD	O									0									0	
57801024S	57823206S	2807 E TEABERRY DR	Lennar Homes Plan 3203 20-Temp-255	B20-14863	SFD	O									0									0	
57801024S	57823207S	2806 E TAMARIND DR	Lennar Homes Plan 3203 20-Temp-255	B21-06832 P21-02520	SFD	O									0									0	
57801024S	57823208S	2804 E TAMARIND DR	Lennar Homes Plan 3201 20-Temp-266	B21-06835	SFD	O									0									0	
57801024S	57823209S	2802 E TAMARIND DR	Lennar Homes Plan 3203 20-Temp-255	B21-06833	SFD	O									0									0	
57801024S	57823210S	2830 E TAMARIND DR	Lennar Homes Plan 3202 20-Temp-256	B21-08036	SFD	O									0									0	
57801024S	57823211S	2832 E TAMARIND DR	Lennar Homes Plan 3203 20-Temp-255	B21-08032	SFD	O									0									0	
57801024S	57823212S	2834 E TAMARIND DR	Lennar Homes Plan 3201 20-Temp-266	B21-06836	SFD	O									0									0	
57801024S	57823213S	2835 E TEABERRY DR	Lennar Homes Plan 3203 20-Temp-255	B21-12908	SFD	O									0									0	
57801024S	57823214S	2833 E TEABERRY DR	Lennar Homes Plan 3203 20-Temp-255	B21-12903	SFD	O									0									0	
57801024S	57823215S	2831 E TEABERRY DR	Lennar Homes Plan 3202 20-Temp-256	B21-10546	SFD	O									0									0	
57801024S	57823216S	2843 E TEABERRY DR	Lennar Homes Plan 3203 20-Temp-255	B21-10540	SFD	O									0									0	
57801024S	57823217S	2845 E TEABERRY DR	Lennar Homes Plan 3201 20-Temp-266	B21-10555	SFD	O									0									0	
57801024S	57823218S	2847 E TEABERRY DR	Lennar Homes Plan 3202 20-Temp-256	B21-10547	SFD	O									0									0	
57801024S	57823219S	2846 E TAMARIND DR	Lennar Homes Plan 3203 20-Temp-255	B21-08033	SFD	O									0									0	
57801024S	57823220S	2844 E TAMARIND DR	Lennar Homes Plan 3202 20-Temp-256	B21-08037	SFD	O									0									0	
57801024S	57823221S	2842 E TAMARIND DR	Lennar Homes Plan 3203 20-Temp-255	B21-08034	SFD	O									0									0	
57801024S	57823301S	2872 E TAMARIND DR	Lennar Homes Plan 3201 20-Temp-266	B21-08039	SFD	O									0									0	
57801024S	57823302S	2878 E TAMARIND DR	Lennar Homes Plan 3203 20-Temp-255	B21-08035	SFD	O									0									0	
	57823303S	2884 E TAMARIND DR	Lennar Homes Plan 3202 20-Temp-256	B21-08038	SFD	O									0									0	
	57823304S	2890 E TAMARIND DR	Lennar Homes Plan 3203 20-Temp-255	B21-09348	SFD	O									0									0	
	57823305S	10933 N HONEYSUCKLE DR	Lennar Homes Plan 3202 20-Temp-256	B21-09353	SFD	O									0									0	
	57823306S	10937 N HONEYSUCKLE DR	Lennar Homes Plan 3203 20-Temp-255	B21-09349	SFD	O									0									0	
57801024S	57823307S	10941 N HONEYSUCKLE DR	Lennar Homes Plan 3201 20-Temp-266	B21-09356	SFD	O									0									0	
57801024S	57823308S	10945 N HONEYSUCKLE DR	Lennar Homes Plan 3203 20-Temp-255	B21-09350	SFD	O									0									0	
57801024S	57823309S	10961 N HONEYSUCKLE DR	Lennar Homes Plan 3202 20-Temp-256	B21-09354	SFD	O									0									0	
57801024S	57823310S	10957 N HONEYSUCKLE DR	Lennar Homes Plan 3203 20-Temp-255	B21-09351	SFD	O									0									0	
	57823311S	10953 N HONEYSUCKLE DR	Lennar Homes Plan 3201 20-Temp-266	B21-09357	SFD	O									0									0	
	57823312S	10949 N HONEYSUCKLE DR	Lennar Homes Plan 3202 20-Temp-256	B21-10548	SFD	O									0									0	
	57823313S	2891 E TEABERRY DR	Lennar Homes Plan 3201 20-Temp-266	B21-10556	SFD	O									0									0	
	57823314S	2885 E TEABERRY DR	Lennar Homes Plan 3203 20-Temp-255	B21-10541	SFD	O									0									0	
57801024S	57823315S	2879 E TEABERRY DR	Lennar Homes Plan 3202 20-Temp-256	B21-10549	SFD	O									0									0	
57801024S	57823316S	2873 E TEABERRY DR	Lennar Homes Plan 3203 20-Temp-255	B21-10542	SFD	O									0									0	
51207050	51224209S	4145 N VAUGHAN AVE	Wathen Castanos Plan 2044 - 20-Temp-071	B21-07944 P21-02856	SFD	O									0									0	
51207050	51224210S	4133 N VAUGHAN AVE	Wathen Castanos Plan 1163 - 20-Temp-067	B21-07938 P21-02857	SFD	O									0									0	
51207050	51224211S	4121 N VAUGHAN AVE	Wathen Castanos Plan 1163 - 20-Temp-067	B21-07939 P21-02858	SFD	O									0									0	
51207050	51224212S	6160 W WILLIS AVE	Wathen Castanos Plan 1553 - 20-Temp-068	B21-04875	SFD	O									0									0	
51207050	51224213S	6172 W WILLIS AVE	Wathen Castanos Plan 1955 - 20-Temp-070	B21-04887	SFD	O									0									0	

Affordability by Household Incomes - Certificates of Occupancy											Streamlining	Infill	Housing with Financial Assistance and/or Deed Restrictions		Housing without Financial Assistance or Deed Restrictions	Term of Affordability or Deed Restriction	Demolished/Destroyed Units			Density Bonus				Notes
10								11	12	13	14	15	16	17	18	19	20			21	22	23	24	25
Current APN	Street Address	Very Low-Income Non Deed Restricted	Low- Income Deed Restricted	Low- Income Non Deed Restricted	Moderate-Income Deed Restricted	Moderate-Income Non Deed Restricted	Above Moderate-Income	Certificates of Occupancy or other forms of readiness (see instructions) Date Issued	# of Units issued Certificates of Occupancy or other forms of readiness	How many of the units were Extremely Low Income?	Was Project APPROVED using GC 65913.4(b)? (SB 35 Streamlining) Y/N	Infill Units? Y/N*	Assistance Programs for Each Development (may select multiple - see instructions)	Deed Restriction Type (may select multiple - see instructions)	For units affordable without financial assistance or deed restrictions, explain how the locality determined the units were affordable (see instructions)	Term of Affordability or Deed Restriction (years) (if affordable in perpetuity enter 1000)*	Number of Demolished/Destroyed Units	Demolished or Destroyed Units	Demolished/Destroyed Units Owner or Renter	Total Density Bonus Applied to the Project (Percentage Increase in Total Allowable Units or Total Maximum Allowable Residential Gross Floor Area)	Number of Other Incentives, Concessions, Waivers, or Other Modifications Given to the Project (Excluding Parking Waivers or Parking Reductions)	List the incentives, concessions, waivers, and modifications (Excluding Parking Waivers or Parking Modifications)	Did the project receive a reduction or waiver of parking standards? (Y/N)	Notes*
57823533S	2905 E TAMARIND DR						1	11/23/2022	1		N													
57823534S	2907 E TAMARIND DR						1	11/23/2022	1		N													
57823535S	2909 E TAMARIND DR						1	11/23/2022	1		N													
57823536S	2911 E TAMARIND DR						1	11/28/2022	1		N													
57823537S	2913 E TAMARIND DR						1	11/28/2022	1		N													
57823538S	2915 E TAMARIND DR						1	11/28/2022	1		N													
57823539S	2917 E TAMARIND DR						1	11/28/2022	1		N													
57823540S	2919 E TAMARIND DR						1	11/28/2022	1		N													
57823401S	10902 N HONEYSUCKLE DR						1	12/21/2022	1		N													
57823402S	10904 N HONEYSUCKLE DR						1	12/21/2022	1		N													
57823403S	10906 N HONEYSUCKLE DR						1	12/21/2022	1		N													
57823404S	10908 N HONEYSUCKLE DR						1	12/21/2022	1		N													
57823405S	10910 N HONEYSUCKLE DR						1	12/21/2022	1		N													
57823406S	10912 N HONEYSUCKLE DR						1	12/27/2022	1		N													
57823407S	10914 N HONEYSUCKLE DR						1	12/27/2022	1		N													
57823408S	10916 N HONEYSUCKLE DR						1	12/27/2022	1		N													
57823409S	10918 N HONEYSUCKLE DR						1	12/27/2022	1		N													
57823410S	10920 N HONEYSUCKLE DR						1	12/27/2022	1		N													
57823121S	10992 N WISTERIA DR						1	3/4/2022	1		N													
57823122S	10990 N WISTERIA DR						1	3/4/2022	1		N													
57823123S	10988 N WISTERIA DR						1	3/4/2022	1		N													
57823124S	10986 N WISTERIA DR						1	3/4/2022	1		N													
57823125S	10984 N WISTERIA DR						1	3/4/2022	1		N													
57822201S	10981 N WISTERIA DR						1	11/30/2022	1		N													
57822202S	10987 N WISTERIA DR						1	11/30/2022	1		N													
57822203S	10993 N WISTERIA DR						1	12/2/2022	1		N													
57822204S	2746 E TEABERRY DR						1	11/4/2022	1		N													
57822205S	2744 E TEABERRY DR						1	11/2/2022	1		N													
57822206S	2742 E TEABERRY DR						1	11/2/2022	1		N													
57822209S	2734 E TEABERRY DR						1	10/18/2022	1		N													
57822208S	2732 E TEABERRY DR						1	10/20/2022	1		N													
57822207S	2730 E TEABERRY DR						1	10/18/2022	1		N													
57822210S	2704 E TEABERRY DR						1	11/15/2022	1		N													
57822211S	2702 E TEABERRY DR						1	11/15/2022	1		N													
57822313S	2686 E TAMARIND DR						1	1/19/2022	1		N													
57822314S	2680 E TAMARIND DR						1	1/19/2022	1		N													
57822315S	2674 E TAMARIND DR						1	1/14/2022	1		N													
57822316S	2668 E TAMARIND DR						1	1/14/2022	1		N													
57822401S	2710 E TAMARIND DR						1	2/18/2022	1		N													
57822402S	2712 E TAMARIND DR						1	2/22/2022	1		N													
57822403S	2714 E TAMARIND DR						1	2/18/2022	1		N													
57822404S	2715 E TEABERRY DR						1	10/14/2022	1		N													
57822405S	2713 E TEABERRY DR						1	10/14/2022	1		N													
57822406S	2711 E TEABERRY DR						1	10/10/2022	1		N													
57822407S	2723 E TEABERRY DR						1	10/3/2022	1		N													
57822408S	2725 E TEABERRY DR						1	10/3/2022	1		N													
57822409S	2727 E TEABERRY DR						1	10/5/2022	1		N													
57822410S	2726 E TAMARIND DR						1	2/23/2022	1		N													
57822411S	2724 E TAMARIND DR						1	2/23/2022	1		N													
57822412S	2722 E TAMARIND DR						1	2/23/2022	1		N													
57822413S	2750 E TAMARIND DR						1	3/23/2022	1		N													
57822414S	2752 E TAMARIND DR						1	3/23/2022	1		N													
57822415S	2754 E TAMARIND DR						1	3/23/2022	1		N													
57822416S	2755 E TEABERRY DR						1	9/16/2022	1		N													
57822417S	2753 E TEABERRY DR						1	9/16/2022	1		N													
57822418S	2751 E TEABERRY DR						1	9/16/2022	1		N													
57822419S	2766 E TAMARIND DR						1	3/23/2022	1		N													
57822420S	2764 E TAMARIND DR						1	4/20/2022	1		N													
57822421S	2762 E TAMARIND DR						1	4/19/2022	1		N													
57823201S	2790 E TAMARIND DR						1	4/20/2022	1		N													
57823202S	2792 E TAMARIND DR						1	4/19/2022	1		N													
57823203S	2794 E TAMARIND DR						1	4/29/2022	1		N													
57823204S	2803 E TEABERRY DR						1	3/17/2022	1		N													
57823205S	2805 E TEABERRY DR						1	3/17/2022	1		N													
57823206S	2807 E TEABERRY DR						1	3/18/2022	1		N													
57823207S	2806 E TAMARIND DR						1	5/13/2022	1		N													
57823208S	2804 E TAMARIND DR						1	5/13/2022	1		N													
57823209S	2802 E TAMARIND DR						1	5/19/2022	1		N													
57823210S	2830 E TAMARIND DR						1	5/19/2022	1		N													
57823211S	2832 E TAMARIND DR						1	5/19/2022	1		N													
57823212S	2834 E TAMARIND DR						1	6/3/2022	1		N													
57823213S	2835 E TEABERRY DR						1	12/9/2022	1		N													
57823214S	2833 E TEABERRY DR						1	12/21/2022	1		N													
57823215S	2831 E TEABERRY DR						1	12/9/2022	1		N													
57823216S	2843 E TEABERRY DR						1	12/9/2022	1		N													
57823217S	2845 E TEABERRY DR						1	12/13/2022	1		N													
57823218S	2847 E TEABERRY DR						1	12/13/2022	1		N													
57823219S	2846 E TAMARIND DR						1	6/23/2022	1		N													
57823220S	2844 E TAMARIND DR						1	6/21/2022	1		N													
57823221S	2842 E TAMARIND DR						1	6/21/2022	1		N													
57823301S	2872 E TAMARIND DR						1	7/11/2022	1		N													
57823302S	2878 E TAMARIND DR						1	7/11/2022	1		N													
57823303S	2884 E TAMARIND DR						1	7/11/2022	1		N													
57823304S	2890 E TAMARIND DR						1	7/11/2022	1		N													
57823305S	10933 N HONEYSUCKLE DR						1	7/29/2022	1		N													
57823306S	10937 N HONEYSUCKLE DR						1	7/29/2022	1		N													
57823307S	10941 N HONEYSUCKLE DR						1	7/29/2022	1		N													
57823308S	10945 N HONEYSUCKLE DR						1	7/29/2022	1		N													
57823309S	10961 N HONEYSUCKLE DR						1	8/10/2022	1		N													
57823310S	10957 N HONEYSUCKLE DR						1	8/12/2022	1		N													
57823311S	10953 N HONEYSUCKLE DR						1	8/16/2022	1		N													
57823312S	10949 N HONEYSUCKLE DR						1	8/16/2022	1		N													
57823313S	2891 E TEABERRY DR						1	8/29/2022	1		N													
57823314S	2885 E TEABERRY DR						1	8/29/2022	1		N													
57823315S	2879 E TEABERRY DR						1	8/29/2022	1		N													
57823316S	2873 E TEABERRY DR						1	8/29/2022	1		N													
51224209S	4145 N VAUGHAN AVE						1	4/27/2022	1		N													
51224210S	4133 N VAUGHAN AVE						1	4/20/2022	1		N													
51224211S	4121 N VAUGHAN AVE						1	4/20/2022	1		N													
51224212S	6160 W WILLIS AVE						1	3/4/2022	1		N													
51224213S	6172 W WILLIS AVE						1	3/15/2022	1		N													

Table A2

Annual Building Activity Report Summary - New Construction, Entitled, Permits and Completed Units

Project Identifier					Unit Types		Affordability by Household Incomes - Completed Entitlement									Affordability by Household Incomes - Building Permits									
1					2	3	4							5	6	7							8	9	
Prior APN*	Current APN	Street Address	Project Name*	Local Jurisdiction Tracking ID*	Unit Category (SFA,SFD,2 to 4,5+,ADU,MH)	Tenure R=Renter O=Owner	Very Low- Income Deed Restricted	Very Low- Income Non Deed Restricted	Low- Income Deed Restricted	Low- Income Non Deed Restricted	Moderate- Income Deed Restricted	Moderate- Income Non Deed Restricted	Above Moderate- Income	Entitlement Date Approved	# of Units issued Entitlements	Very Low- Income Deed Restricted	Very Low- Income Non Deed Restricted	Low- Income Deed Restricted	Low- Income Non Deed Restricted	Moderate- Income Deed Restricted	Moderate- Income Non Deed Restricted	Above Moderate- Income	Building Permits Date Issued	# of Units Issued Building Permits	Very Low- Income Deed Restricted
51207050	51224214S	6184 W WILLIS AVE	Wathen Castanos Plan 2044	B21-04898	SFD	O									0									0	
51207050	51224215S	6196 W WILLIS AVE	Wathen Castanos Plan 1908 20-Temp-250	B21-04903	SFD	O									0									0	
51207050	51224216S	6208 W WILLIS AVE	Wathen Castanos Plan 1955 - 20-Temp-070	B21-04888	SFD	O									0									0	
51207050	51224217S	6220 W WILLIS AVE	Wathen Castanos Plan 1955 - 20-Temp-070	B21-07942	SFD	O									0									0	
51207050	51224218S	6232 W WILLIS AVE	Wathen Castanos Plan 1955 - 20-Temp-070	B21-07558	SFD	O									0									0	
51207050	51224219S	4113 N CONTESSA AVE	Wathen Castanos Plan 2044 - 20-Temp-071	B21-07562	SFD	O									0									0	
51207050	51224220S	4105 N CONTESSA AVE	Wathen Castanos Plan 1955 - 20-Temp-070	B21-07559	SFD	O									0									0	
	51224301S	4081 N CONTESSA AVE	Wathen Castanos Plan 2044 - 20-Temp-071	B21-07563	SFD	O									0									0	
	51224302S	4073 N CONTESSA AVE	Wathen Castanos Plan 1955 - 20-Temp-070	B21-07560	SFD	O									0									0	
	51224303S	4065 N CONTESSA AVE	Wathen Castanos Plan 1955 - 20-Temp-070	B21-07561	SFD	O									0									0	
51207050	51224323S	6137 W HADLEY AVE	Wathen Castanos Plan 1908 20-Temp-250	B21-04904	SFD	O									0									0	
51207050	51224324S	6129 W HADLEY AVE	Wathen Castanos Plan 2044	B21-04900	SFD	O									0									0	
51207050	51224325S	6121 W HADLEY AVE	Wathen Castanos Plan 1908 20-Temp-250	B21-04905	SFD	O									0									0	
51207050	51224326S	6113 W HADLEY AVE	Wathen Castanos Plan 1955 - 20-Temp-070	B21-04890	SFD	O									0									0	
51207050	51224407S	4112 N SANDRINI AVE	Wathen Castanos Plan 1955 - 20-Temp-070	B21-04892	SFD	O									0									0	
51207050	51224408S	6104 W WILLIS AVE	Wathen Castanos Plan 1955 - 20-Temp-070	B21-04893	SFD	O									0									0	
51207050	51224409S	6112 W WILLIS AVE	Wathen Castanos Plan 2044	B21-04902	SFD	O									0									0	
51207050	51224410S	6120 W WILLIS AVE	Wathen Castanos Plan 1163 - 20-Temp-067	B21-04870	SFD	O									0									0	
51207050	51224411S	4136 N VAUGHAN AVE	Wathen Castanos Plan 1553 - 20-Temp-068	B21-07941 P21-02861	SFD	O									0									0	
51207050	51224412S	4128 N VAUGHAN AVE	Wathen Castanos Plan 1955 - 20-Temp-070	B21-05419	SFD	O									0									0	
51207050	51224501S	4101 N SANDRINI AVE	Wathen Castanos Plan 1553 - 20-Temp-068	B21-04878	SFD	O									0									0	
51207050	51224502S	6125 W WILLIS AVE	Wathen Castanos Plan 1163 - 20-Temp-067	B21-05413	SFD	O									0									0	
51207050	51224503S	6133 W WILLIS AVE	Wathen Castanos Plan 1806 - 20-Temp-069	B21-05417	SFD	O									0									0	
51207050	51224504S	6141 W WILLIS AVE	Wathen Castanos Plan 1955 - 20-Temp-070	B21-05420	SFD	O									0									0	
51207050	51224505S	6149 W WILLIS AVE	Wathen Castanos Plan 2044	B21-05422	SFD	O									0									0	
51207050	51224506S	6157 W WILLIS AVE	Wathen Castanos Plan 1806 - 20-Temp-069	B21-05418	SFD	O									0									0	
51207050	51224507S	6169 W WILLIS AVE	Wathen Castanos Plan 1163 - 20-Temp-067	B21-05414	SFD	O									0									0	
51207050	51224508S	6181 W WILLIS AVE	Wathen Castanos Plan 1553 - 20-Temp-068	B21-05416	SFD	O									0									0	
51207050	51224509S	6193 W WILLIS AVE	Wathen Castanos Plan 1955 - 20-Temp-070	B21-05421	SFD	O									0									0	
51207050	51224510S	4102 N CONTESSA AVE	Wathen Castanos Plan 1806 - 20-Temp-069	B21-07557	SFD	O									0									0	
51207050	51224511S	4094 N CONTESSA AVE	Wathen Castanos Plan 1908 20-Temp-250	B21-07564	SFD	O									0									0	
	51224512S	4086 N CONTESSA AVE	Wathen Castanos Plan 1553 - 20-Temp-068	B21-07556	SFD	O									0									0	
	51224513S	6192 W HADLEY AVE	Wathen Castanos Plan 1163 - 20-Temp-067	B21-05415	SFD	O									0									0	
	51224514S	6180 W HADLEY AVE	Wathen Castanos Plan 1806 - 20-Temp-069	B21-04884	SFD	O									0									0	
	51224515S	6168 W HADLEY AVE	Wathen Castanos Plan 1806 - 20-Temp-069	B21-04885	SFD	O									0									0	
	51224516S	6156 W HADLEY AVE	Wathen Castanos Plan 1163 - 20-Temp-067	B21-04871	SFD	O									0									0	
	51224517S	6148 W HADLEY AVE	Wathen Castanos Plan 1955 - 20-Temp-070	B21-04894	SFD	O									0									0	
51207050	51224518S	6140 W HADLEY AVE	Wathen Castanos Plan 1955 - 20-Temp-070	B21-04895	SFD	O									0									0	
51207050	51224519S	6132 W HADLEY AVE	Wathen Castanos Plan 1553 - 20-Temp-068	B21-04879	SFD	O									0									0	
51207050	51224520S	6124 W HADLEY AVE	Wathen Castanos Plan 1163 - 20-Temp-067	B21-04872	SFD	O									0									0	
51207050	51224521S	4093 N SANDRINI AVE	Wathen Castanos Plan 1908 20-Temp-250	B21-04906	SFD	O									0									0	
51207050	51224522S	4085 N SANDRINI AVE	Wathen Castanos Plan 1553 - 20-Temp-068	B21-04880	SFD	O									0									0	
	58202001	6571 E HAMMOND AVE	Wilson Homes Plan 1622 20-Temp-195	B22-02413	SFD	O							1	2/24/2022	1							1	2/24/2022	1	
	58202002	6583 E HAMMOND AVE	Wilson Homes Plan 1793 20-Temp-196	B21-06706	SFD	O									0									0	
	58202003	6595 E HAMMOND AVE	Wilson Homes Plan 2710 20-Temp-217	B21-06710	SFD	O									0									0	
	58202004	6607 E HAMMOND AVE	Wilson Homes Plan 1793 20-Temp-196	B21-06707	SFD	O									0									0	
	58202005	1508 N PEARWOOD AVE	Wilson Homes Plan 1793 20-Temp-196	B21-10184	SFD	O									0									0	
	58202039	6608 E FERN AVE	Wilson Homes Plan 2710 20-Temp-217	B20-14100	SFD	O									0									0	
	58202043	1511 N FILBERT AVE	Wilson Homes Plan 2710 20-Temp-217	B22-02402	SFD	O							1	2/24/2022	1							1	2/24/2022	1	
	58202049	6526 E HAMMOND AVE	Wilson Homes Plan 1212 21-Temp-025	B22-09891	SFD	O							1	6/23/2022	1							1	7/11/2022	1	
	58202054	6586 E HAMMOND AVE	Wilson Homes Plan 1390 21-Temp-026	B21-04572	SFD	O									0									0	
	58202055	6598 E HAMMOND AVE	Wilson Homes Plan 1648 21-Temp-027	B21-04573	SFD	O									0									0	
	58202056	6599 E FERN AVE	Wilson Homes Plan 2710 20-Temp-217	B21-06711	SFD	O									0									0	
	58202057	6587 E FERN AVE	Wilson Homes Plan 1491 20-Temp-194	B21-06704	SFD	O									0									0	
	58202058	6575 E FERN AVE	Wilson Homes Plan 1793 20-Temp-196	B21-06709	SFD	O									0									0	
	58202059	6563 E FERN AVE	Wilson Homes Plan 1622 20-Temp-195	B21-06705	SFD	O									0									0	
	58202061	6539 E FERN AVE	Wilson Homes Plan 1491 20-Temp-194	B21-05818	SFD	O									0									0	
41604009	41604009	130 W BARSTOW AVE 100+	Alegre Commons Building #3 Type 2 (main tracking B20-08792)	B20-09745	5+	R									0									0	8
41604009	41604009	130 W BARSTOW AVE 105+	Alegre Commons Building #2 Type 1 (main tracking B20-08792)	B20-09744	2 to 4	R									0									0	4
41604009	41604009	130 W BARSTOW AVE 109+	Alegre Commons Building #5 Type 3 (main tracking B20-08792)	B20-09747	2 to 4	R									0									0	4
41604009	41604009	130 W BARSTOW AVE 111+	Alegre Commons Building #7 Type 4 (main tracking B20-08792)	B20-09749	5+	R									0									0	8
41604009	41604009	130 W BARSTOW AVE 115+	Alegre Commons Building #8 Type 5 (main tracking B20-08792)	B20-09750	2 to 4	R									0									0	2
41604009	41604009	130 W BARSTOW AVE 116+	Alegre Commons Building #6 Type 4 (main tracking B20-08792)	B20-09748	5+	R									0									0	8
41604009	41604009	130 W BARSTOW AVE 120+	Alegre Commons Building #4 Type 3 (main tracking B20-08792)	B20-09746	2 to 4	R									0									0	4
41604009	41604009	130 W BARSTOW AVE 122+	Alegre Commons Building #1 Type 1 (main tracking B20-08792)	B20-09743	2 to 4	R									0									0	4
	40302208	8605 N JOHN ALBERT AVE	Custom SFR	P22-03400	SFD	O							1	11/10/2022	1									0	
	40302208	8602 N JOHN ALBERT AVE	Custom SFR	B22-03547 P22-03432	SFD	O							1	11/21/2022	1							1	9/26/2022	1	
50613031S	50651101S	6351 N SANTA LUCIA WAY	Bonadelle Homes Plan 1680 20-Temp-302	B21-09560 P21-03493	SFD	O									0									0	
50613031S	50651102S	6357 N SANTA LUCIA WAY	Bonadelle Homes Plan 1398 20-Temp-059	B21-09556 P21-03494	SFD	O									0									0	
50613031S	50651103S	6363 N SANTA LUCIA WAY	Bonadelle Homes Plan 1680 20-Temp-302	B21-09561 P21-03496	SFD	O									0									0	
50613031S	50651104S	6369 N SANTA LUCIA WAY	Bonadelle Homes Plan 1398 20-Temp-059	B21-09557 P21-03497	SFD	O									0									0	
50613031S	50651105S	6375 N SANTA LUCIA WAY	Bonadelle Homes Plan 1512 20-Temp-060	B21-09559 P21-03500	SFD	O									0									0	
50613031S	50651108S	6393 N SANTA LUCIA WAY	Bonadelle Homes Plan 1398 20-Temp-059	B21-09558 P21-03501	SFD	O									0									0	
57922026S	57922051S	2104 E LAS PALMAS DR	Gary McDonald Homes Plan 2792 20-Temp-246	B21-11161	SFD	O									0									0	
57922026S	57922051S	2116 E LAS PALMAS DR	Gary McDonald Homes Plan 1905 20-Temp-191	B21-11159	SFD	O									0									0	
57922026S	57922051S	2128 E LAS PALMAS DR	Gary McDonald Homes Plan 2134 20-Temp-192	B21-11441	SFD	O									0									0	
57922026S	57922051S	2140 E LAS PALMAS DR	Gary McDonald Homes Plan 2134 20-Temp-192	B21-13111	SFD	O									0									0	
57922026S	57922051S	2152 E LAS PALMAS DR	Gary McDonald Homes Plan 1905 20-Temp-191	B20-14793	SFD	O									0									0	
57922027S	57922056S	2164 E LAS PALMAS DR	Gary McDonald Homes Plan 2134 20-Temp-192	B20-14794	SFD	O									0									0	
57922027S	57922056S	2176 E LAS PALMAS DR	Gary McDonald Homes Plan 2792 20-Temp-246	B20-14795	SFD	O									0									0	
57922027S	57922056S	11132 N EL ENCANTO LN	Gary McDonald Homes Plan 1905 Lot 008 Tract 6300	B21-17641	SFD	O									0									0	
57922027S	57922056S	11120 N EL ENCANTO LN	Gary McDonald Homes Plan 1905 Lot 009 Tract 6300	B21-17642	SFD	O									0									0	
57922027S	57922056S	11108 N EL ENCANTO LN	Gary McDonald Homes Plan 2134 Lot 010 Tract 6300	B21-17652	SFD	O									0									0	
57922027S	57922056S	11096 N EL ENCANTO LN	Gary McDonald Homes Plan 2792 Lot 011 Tract 6300	B21-17653	SFD	O									0									0	
57922027S	57922056S	2181 E LAS PALMAS DR	Gary McDonald Homes Plan 2134 Lot 012 Tract 6300	B21-17654	SFD	O									0									0	

		Affordability by Household Incomes - Certificates of Occupancy										Streamlining	Infill	Housing with Financial Assistance and/or Deed Restrictions		Housing without Financial Assistance or Deed Restrictions	Term of Affordability or Deed Restriction	Demolished/Destroyed Units			Density Bonus				Notes
		10							11	12	13	14	15	16	17	18	19	20			21	22	23	24	25
Current APN	Street Address	Very Low-Income Non Deed Restricted	Low- Income Deed Restricted	Low- Income Non Deed Restricted	Moderate-Income Deed Restricted	Moderate-Income Non Deed Restricted	Above Moderate-Income		Certificates of Occupancy or other forms of readiness (see instructions) Date Issued	# of Units issued Certificates of Occupancy or other forms of readiness	How many of the units were Extremely Low Income?	Was Project APPROVED using GC 65913.4(b)? (SB 35 Streamlining) Y/N	Infill Units? Y/N*	Assistance Programs for Each Development (may select multiple - see instructions)	Deed Restriction Type (may select multiple - see instructions)	For units affordable without financial assistance or deed restrictions, explain how the locality determined the units were affordable (see instructions)	Term of Affordability or Deed Restriction (years) (if affordable in perpetuity enter 1000)*	Number of Demolished/Destroyed Units	Demolished or Destroyed Units	Demolished/Destroyed Units Owner or Renter	Total Density Bonus Applied to the Project (Percentage Increase in Total Allowable Units or Total Maximum Allowable Residential Gross Floor Area)	Number of Other Incentives, Concessions, Waivers, or Other Modifications Given to the Project (Excluding Parking Waivers or Parking Reductions)	List the incentives, concessions, waivers, and modifications (Excluding Parking Waivers or Parking Modifications)	Did the project receive a reduction or waiver of parking standards? (Y/N)	Notes*
51224214S	6184 W WILLIS AVE						1		3/9/2022	1		N													
51224215S	6196 W WILLIS AVE						1		3/22/2022	1		N													
51224216S	6208 W WILLIS AVE						1		3/18/2022	1		N													
51224217S	6220 W WILLIS AVE						1		4/26/2022	1		N													
51224218S	6232 W WILLIS AVE						1		4/15/2022	1		N													
51224219S	4113 N CONTESSA AVE						1		4/26/2022	1		N													
51224220S	4105 N CONTESSA AVE						1		4/26/2022	1		N													
51224301S	4081 N CONTESSA AVE						1		5/2/2022	1		N													
51224302S	4073 N CONTESSA AVE						1		5/3/2022	1		N													
51224303S	4065 N CONTESSA AVE						1		5/3/2022	1		N													
51224323S	6137 W HADLEY AVE						1		1/31/2022	1		N													
51224324S	6129 W HADLEY AVE						1		2/1/2022	1		N													
51224325S	6121 W HADLEY AVE						1		1/31/2022	1		N													
51224326S	6113 W HADLEY AVE						1		2/4/2022	1		N													
51224407S	4112 N SANDRINI AVE						1		1/19/2022	1		N													
51224408S	6104 W WILLIS AVE						1		3/2/2022	1		N													
51224409S	6112 W WILLIS AVE						1		3/2/2022	1		N													
51224410S	6120 W WILLIS AVE						1		2/24/2022	1		N													
51224411S	4136 N VAUGHAN AVE						1		5/5/2022	1		N													
51224412S	4128 N VAUGHAN AVE						1		3/8/2022	1		N													
51224501S	4101 N SANDRINI AVE						1		1/24/2022	1		N													
51224502S	6125 W WILLIS AVE						1		2/18/2022	1		N													
51224503S	6133 W WILLIS AVE						1		3/11/2022	1		N													
51224504S	6141 W WILLIS AVE						1		3/25/2022	1		N													
51224505S	6149 W WILLIS AVE						1		3/30/2022	1		N													
51224506S	6157 W WILLIS AVE						1		4/5/2022	1		N													
51224507S	6169 W WILLIS AVE						1		4/4/2022	1		N													
51224508S	6181 W WILLIS AVE						1		4/7/2022	1		N													
51224509S	6193 W WILLIS AVE						1		4/12/2022	1		N													
51224510S	4102 N CONTESSA AVE						1		4/13/2022	1		N													
51224511S	4094 N CONTESSA AVE						1		4/27/2022	1		N													
51224512S	4086 N CONTESSA AVE						1		4/27/2022	1		N													
51224513S	6192 W HADLEY AVE						1		3/31/2022	1		N													
51224514S	6180 W HADLEY AVE						1		3/30/2022	1		N													
51224515S	6168 W HADLEY AVE						1		3/18/2022	1		N													
51224516S	6156 W HADLEY AVE						1		3/4/2022	1		N													
51224517S	6148 W HADLEY AVE						1		2/14/2022	1		N													
51224518S	6140 W HADLEY AVE						1		2/9/2022	1		N													
51224519S	6132 W HADLEY AVE						1		2/7/2022	1		N													
51224520S	6124 W HADLEY AVE						1		2/4/2022	1		N													
51224521S	4093 N SANDRINI AVE						1		1/24/2022	1		N													
51224522S	4085 N SANDRINI AVE						1		1/27/2022	1		N													
58202001	6571 E HAMMOND AVE						1		9/9/2022	1		N													
58202002	6583 E HAMMOND AVE						1		1/27/2022	1		N													
58202003	6595 E HAMMOND AVE						1		2/8/2022	1		N													
58202004	6607 E HAMMOND AVE						1		1/28/2022	1		N													
58202005	1508 N PEARWOOD AVE						1		1/31/2022	1		N													
58202039	6508 E FERN AVE						1		1/18/2022	1		N													
58202043	1511 N FILBERT AVE						1		10/5/2022	1		N													
58202049	6526 E HAMMOND AVE									0		N													
58202054	6586 E HAMMOND AVE						1		1/18/2022	1		N													
58202055	6598 E HAMMOND AVE						1		1/18/2022	1		N													
58202056	6599 E FERN AVE						1		1/18/2022	1		N													
58202057	6587 E FERN AVE						1		1/18/2022	1		N													
58202058	6575 E FERN AVE						1		1/6/2022	1		N													
58202059	6563 E FERN AVE						1		1/6/2022	1		N													
58202061	6539 E FERN AVE						1		1/6/2022	1		N													
41604009	130 W BARSTOW AVE 100+								9/30/2022	8		N		NPLH	Other		55					1	Development Standards	Y	Concession: reduction of open space from 20% to 15%
41604009	130 W BARSTOW AVE 105+								9/30/2022	4		N		NPLH	Other		55					1	Development Standards	Y	Concession: reduction of open space from 20% to 15%
41604009	130 W BARSTOW AVE 109+								9/29/2022	4		N		NPLH	Other		55					1	Development Standards	Y	Concession: reduction of open space from 20% to 15%
41604009	130 W BARSTOW AVE 111+								9/30/2022	8		N		NPLH	Other		55					1	Development Standards	Y	Concession: reduction of open space from 20% to 15%
41604009	130 W BARSTOW AVE 115+								9/29/2022	2		N		NPLH	Other		55					1	Development Standards	Y	Concession: reduction of open space from 20% to 15%
41604009	130 W BARSTOW AVE 116+								9/30/2022	8		N		NPLH	Other		55					1	Development Standards	Y	Concession: reduction of open space from 20% to 15%
41604009	130 W BARSTOW AVE 120+								9/29/2022	4		N		NPLH	Other		55					1	Development Standards	Y	Concession: reduction of open space from 20% to 15%
41604009	130 W BARSTOW AVE 122+								9/29/2022	4		N		NPLH	Other		55					1	Development Standards	Y	Concession: reduction of open space from 20% to 15%
40302208	8605 N JOHN ALBERT AVE									0		N													
40302208	8602 N JOHN ALBERT AVE									0		N													
50651101S	6351 N SANTA LUCIA WAY						1		1/27/2022	1		N													
50651102S	6357 N SANTA LUCIA WAY						1		2/7/2022	1		N													
50651103S	6363 N SANTA LUCIA WAY						1		2/7/2022	1		N													
50651104S	6369 N SANTA LUCIA WAY						1		3/4/2022	1		N													
50651105S	6375 N SANTA LUCIA WAY						1		1/24/2022	1		N													
50651108S	6393 N SANTA LUCIA WAY						1		3/11/2022	1		N													
57922051S	2104 E LAS PALMAS DR						1		4/6/2022	1		N													
57922051S	2116 E LAS PALMAS DR						1		4/6/2022	1		N													
57922051S	2128 E LAS PALMAS DR						1		4/26/2022	1		N													
57922051S	2140 E LAS PALMAS DR						1		4/7/2022	1		N													
57922051S	2152 E LAS PALMAS DR						1		1/26/2022	1		N													
57922056S	2164 E LAS PALMAS DR						1		1/26/2022	1		N													
57922056S	2176 E LAS PALMAS DR						1		1/26/2022	1		N													
57922056S	11132 N EL ENCANTO LN						1		5/4/2022	1		N													
57922056S	11120 N EL ENCANTO LN						1		5/12/2022	1		N													
57922056S	11108 N EL ENCANTO LN						1		5/24/2022	1		N													
57922056S	11096 N EL ENCANTO LN						1		5/31/2022	1		N													
57922056S	2181 E LAS PALMAS DR						1		6/9/2022	1		N													

Table A2

Annual Building Activity Report Summary - New Construction, Entitled, Permits and Completed Units

Project Identifier					Unit Types		Affordability by Household Incomes - Completed Entitlement									Affordability by Household Incomes - Building Permits									
1					2	3	4							5	6	7							8	9	
Prior APN*	Current APN	Street Address	Project Name*	Local Jurisdiction Tracking ID*	Unit Category (SFA,SFD,2 to 4,5+,ADU,MH)	Tenure R=Renter O=Owner	Very Low- Income Deed Restricted	Very Low- Income Non Deed Restricted	Low- Income Deed Restricted	Low- Income Non Deed Restricted	Moderate- Income Deed Restricted	Moderate- Income Non Deed Restricted	Above Moderate- Income	Entitlement Date Approved	# of Units issued Entitlements	Very Low- Income Deed Restricted	Very Low- Income Non Deed Restricted	Low- Income Deed Restricted	Low- Income Non Deed Restricted	Moderate- Income Deed Restricted	Moderate- Income Non Deed Restricted	Above Moderate- Income	Building Permits Date Issued	# of Units Issued Building Permits	Very Low- Income Deed Restricted
57922027S	57922056S	2169 E LAS PALMAS DR	Gary McDonald Homes Plan 1905 Lot 013 Tract 6300	B21-17655	SFD	O									0									0	
57922026S	57922051S	2157 E LAS PALMAS DR	McDonald Homes Plan 1905 20-Temp-191	B22-06241	SFD	O							1	5/6/2022	1									0	
57922026S	57922051S	2145 E LAS PALMAS DR	McDonald Homes Plan 2134 20-Temp-192	B22-06242	SFD	O							1	5/6/2022	1									0	
57922026S	57922051S	11102 N VIA HERMOSA WAY	Gary McDonald Homes Plan 1905 20-Temp-191	B21-13109	SFD	O									0									0	
57922026S	57922051S	11090 N VIA HERMOSA WAY	Gary McDonald Homes Plan 2792 20-Temp-246	B21-11162	SFD	O									0									0	
57922026S	57922051S	11078 N VIA HERMOSA WAY	McDonald Homes Plan 1905 20-Temp-191	B22-03259	SFD	O							1	3/14/2022	1							1	3/14/2022	1	
57922026S	57922051S	11071 N VIA HERMOSA WAY	McDonald Homes Plan 1905 20-Temp-191	B22-03260	SFD	O							1	3/14/2022	1							1	3/14/2022	1	
57922026S	57922051S	11083 N VIA HERMOSA WAY	Gary McDonald Homes Plan 2134 20-Temp-192	B21-06925	SFD	O									0									0	
57922026S	57922051S	11095 N VIA HERMOSA WAY	Gary McDonald Homes Plan 1905 20-Temp-191	B21-13110	SFD	O									0									0	
51207060	51223315	4228 N SANDRINI AVE	Wathen Castanos Plan 1894 - 20-Temp-072	B21-13367	SFD	O									0									0	
51207039	51223317	4252 N SANDRINI AVE	Wathen Castanos Plan 1894 - 20-Temp-072	B21-14329	SFD	O									0									0	
51207039	51223318	4264 N SANDRINI AVE	Wathen Castanos Plan 1427 - 20-Temp-075	B21-12073	SFD	O									0									0	
51207039	51223319	4276 N SANDRINI AVE	Wathen Castanos Plan 1427 - 20-Temp-075	B21-12080 P21-03950	SFD	O									0									0	
51207039	51223320	4288 N SANDRINI AVE	Wathen Castanos Plan 1427 - 20-Temp-075	B21-12074 P21-04026	SFD	O									0									0	
51207039	51223208	4312 N SANDRINI AVE	Wathen Castanos Plan 1427 - 20-Temp-075	B21-12081 P21-03818	SFD	O									0									0	
51207039	51223209	4324 N SANDRINI AVE	Wathen Castanos Plan 1427 - 20-Temp-075	B21-12075P21-03568	SFD	O									0									0	
51207039	51223210	4336 N SANDRINI AVE	Wathen Castanos Plan 1843 - 20-Temp-077	B21-12077 P21-03649	SFD	O									0									0	
51207039	51223211	4348 N SANDRINI AVE	Wathen Castanos Plan 1894 - 20-Temp-072	B21-12067 P21-03197	SFD	O									0									0	
51207039	51223212	4360 N SANDRINI AVE	Wathen Castanos Plan 1427 - 20-Temp-075	B21-09865 P21-03198	SFD	O									0									0	
51207039	51223213	4372 N SANDRINI AVE	Wathen Castanos Plan 2415 - 20-Temp-082	B21-09868	SFD	O									0									0	
51207039	51223214	4384 N SANDRINI AVE	Wathen Castanos Plan 2058 - 20-Temp-073	B21-10642	SFD	O									0									0	
51207039	51223106	4387 N SANDRINI AVE	Wathen Castanos Plan 1427 - 20-Temp-075	B21-09866 P21-03065	SFD	O									0									0	
51207039	51223108	4363 N SANDRINI AVE	Wathen Castanos Plan 2415 - 20-Temp-082	B21-09869	SFD	O									0									0	
51207039	51223109	4351 N SANDRINI AVE	Wathen Castanos Plan 2058 - 20-Temp-073	B21-12071 P21-03275	SFD	O									0									0	
51207039	51223110	4339 N SANDRINI AVE	Wathen Castanos Plan 2415 - 20-Temp-082	B21-12082 P21-03209	SFD	O									0									0	
51207039	51223111	4327 N SANDRINI AVE	Wathen Castanos Plan 2058 - 20-Temp-073	B21-12072 P21-03569	SFD	O									0									0	
51207039	51223112	4315 N SANDRINI AVE	Wathen Castanos Plan 2415 - 20-Temp-082	B21-12083 P21-03951	SFD	O									0									0	
51207039	51223113	4297 N SANDRINI AVE	Wathen Castanos Plan 1894 - 20-Temp-072	B21-12068 P21-03715	SFD	O									0									0	
51207039	51223114	4285 N SANDRINI AVE	Wathen Castanos Plan 1894 - 20-Temp-072	B21-12069	SFD	O									0									0	
51207039	51223115	4273 N SANDRINI AVE	Wathen Castanos Plan 2058 - 20-Temp-073	B21-13368	SFD	O									0									0	
51207039	51223116	4261 N SANDRINI AVE	Wathen Castanos Plan 1427 - 20-Temp-075	B21-12076	SFD	O									0									0	
51207039	51223117	4249 N SANDRINI AVE	Wathen Castanos Plan 1894 - 20-Temp-072	B21-13734	SFD	O									0									0	
51207039	51223118	4237 N SANDRINI AVE	Wathen Castanos Plan 1427 - 20-Temp-075	B21-13735	SFD	O									0									0	
51207060	51223119	4225 N SANDRINI AVE	Wathen Castanos Plan 2415 - 20-Temp-082	B21-14331	SFD	O									0									0	
51207060	51223120	4232 N VAUGHAN AVE	Wathen Castanos Plan 2664 - 20-Temp-141	B22-06736	SFD	O							1	5/16/2022	1							1	5/16/2022	1	
51207039	51223121	4244 N VAUGHAN AVE	Wathen Castanos Plan 3243 - 20-Temp-081	B22-05472	SFD	O							1	4/22/2022	1							1	4/22/2022	1	
51207039	51223122	4256 N VAUGHAN AVE	Wathen Castanos Plan 3243 - 20-Temp-081	B22-05473	SFD	O							1	4/22/2022	1							1	4/22/2022	1	
51207039	51223123	4268 N VAUGHAN AVE	Wathen Castanos Plan 2765 - 20-Temp-083	B22-05210	SFD	O							1	4/18/2022	1							1	4/18/2022	1	
51207039	51223124	4280 N VAUGHAN AVE	Wathen Castanos Plan 3243 - 20-Temp-081	B22-05312	SFD	O							1	4/20/2022	1							1	4/20/2022	1	
51207039	51223125	4292 N VAUGHAN AVE	Wathen Castanos Plan 3243 - 20-Temp-081	B22-03481	SFD	O							1	3/18/2022	1							1	3/18/2022	1	
51207039	51223126	4318 N VAUGHAN AVE	Wathen Castanos Plan 3243 - 20-Temp-081	B22-03482	SFD	O							1	3/18/2022	1							1	3/18/2022	1	
51207039	51223127	4330 N VAUGHAN AVE	Wathen Castanos Plan 2765 - 20-Temp-083	B22-02470	SFD	O							1	2/25/2022	1							1	2/25/2022	1	
51207039	51223128	4342 N VAUGHAN AVE	Wathen Castanos Plan 2765 - 20-Temp-083	B22-02471	SFD	O							1	2/25/2022	1							1	2/25/2022	1	
51207039	51223129	4354 N VAUGHAN AVE	WCP Developers Plan 2371 / 2677 - 21-Temp-069	B22-01866	SFD	O							1	2/14/2022	1							1	2/14/2022	1	
51207039	51223130	4366 N VAUGHAN AVE	Wathen Castanos Plan 3243 - 20-Temp-081	B22-01867	SFD	O							1	2/14/2022	1							1	2/14/2022	1	
51207039	51223131	4378 N VAUGHAN AVE	Wathen Castanos Plan 3243 - 20-Temp-081	B22-00846	SFD	O							1	1/21/2022	1							1	1/21/2022	1	
51207039	51223132	4390 N VAUGHAN AVE	Wathen Castanos Plan 2664 - 20-Temp-141	B22-00865	SFD	O							1	1/21/2022	1							1	1/21/2022	1	
51207039	51223133	6152 W INDIANAPOLIS AVE	Wathen Castanos Plan 3243 - 20-Temp-081	B22-00847	SFD	O							1	1/21/2022	1							1	1/21/2022	1	
	51223134	6168 W INDIANAPOLIS AVE	Wathen Castanos Plan 2664 - 20-Temp-141	B22-00866	SFD	O							1	1/21/2022	1							1	1/21/2022	1	
51207039	51223135	6180 W INDIANAPOLIS AVE	Wathen Castanos Plan 3243 - 20-Temp-081	B22-00848	SFD	O							1	1/21/2022	1							1	1/21/2022	1	
51207039	51223136	6192 W INDIANAPOLIS AVE	Wathen Castanos Plan 3243 Lot 044 Tract 6261	B21-17422	SFD	O									0									0	
51207039	51223137	6204 W INDIANAPOLIS AVE	Wathen Castanos Plan 3243 Lot 045 Tract 6261	B21-16779	SFD	O									0									0	
51207039	51223138	6216 W INDIANAPOLIS AVE	Wathen Castanos Plan 2400 20-Temp-138	B21-15919	SFD	O									0									0	
51207039	51223139	6228 W INDIANAPOLIS AVE	Wathen Castanos Plan 2495 20-Temp-139	B21-15923	SFD	O									0									0	
51207001	51223601	6231 W INDIANAPOLIS AVE	Wathen Castanos Plan 3243 20-Temp-081	B21-15918	SFD	O									0							1	1/18/2022	1	
51207039	51223602	6219 W INDIANAPOLIS AVE	Wathen Castanos Plan 3058 Lot 049 Tract 6261	B21-16782	SFD	O									0									0	
51207039	51223603	6207 W INDIANAPOLIS AVE	Wathen Castanos Plan 2400 Lot 050 Tract 6261	B21-16783	SFD	O									0									0	
51207039	51223604	6195 W INDIANAPOLIS AVE	Wathen Castanos Plan 3243 Lot 051 Tract 6261	B21-17423	SFD	O									0									0	
51207039	51223605	6183 W INDIANAPOLIS AVE	Wathen Castanos Plan 2400 Lot 052 Tract 6261	B21-17426	SFD	O									0									0	
	51223606	6171 W INDIANAPOLIS AVE	Wathen Castanos Plan 3058 - 20-Temp-084	B22-00854	SFD	O							1	1/21/2022	1								1/21/2022	0	
51207039	51223607	6170 W NORTHDALE AVE	Wathen Castanos Plan 3243 - 20-Temp-081	B21-12078 P21-03570	SFD	O									0									0	
51207039	51223608	6182 W NORTHDALE AVE	Wathen Castanos Plan 2765 - 20-Temp-083	B21-12084 P21-03699	SFD	O									0									0	
51207039	51223609	6194 W NORTHDALE AVE	Wathen Castanos Plan 2495 - 20-Temp-139	B21-12088 P21-04080	SFD	O									0									0	
51207039	51223610	6206 W NORTHDALE AVE	Wathen Castanos Plan 2400 - 20-Temp-138	B21-12086 P21-04221	SFD	O									0									0	
51207039	51223611	6218 W NORTHDALE AVE	Wathen Castanos Plan 3058 - 20-Temp-084	B21-12085	SFD	O									0									0	
51207019	51223612	6230 W NORTHDALE AVE	Wathen Castanos Plan 2664 - 20-Temp-141	B21-13370	SFD	O									0									0	
51207019	51218601	6246 W NORTHDALE AVE	Wathen Castanos Plan 3243 - 20-Temp-081	B21-13369	SFD	O									0									0	
51207019	51218602	6258 W NORTHDALE AVE	Wathen Castanos Plan 3243 - 20-Temp-081	B21-13737	SFD	O									0									0	
51207019	51218603	6270 W NORTHDALE AVE	Wathen Castanos Plan 2371/2677 - 21-Temp-069	B21-12090	SFD	O									0									0	
51207019	51218604	6282 W NORTHDALE AVE	Wathen Castanos Plan 2400 - 20-Temp-138	B21-13739	SFD	O									0									0	
51207019	51218605	6294 W NORTHDALE AVE	Wathen Castanos Plan 2664 - 20-Temp-141	B21-13740	SFD	O									0									0	
51207019	51218606	6306 W NORTHDALE AVE	Wathen Castanos Plan 3243 - 20-Temp-081	B21-14330	SFD	O									0									0	
51207019	51218501	6303 W NORTHDALE AVE	Wathen Castanos Plan 2664 - 20-Temp-141	B21-06140	SFD	O									0									0	
51207019	51218502	6291 W NORTHDALE AVE	Wathen Castanos Plan 2495 - 20-Temp-139	B21-07947	SFD	O									0									0	
51207019	51218503	6279 W NORTHDALE AVE	Wathen Castanos Plan 2495 - 20-Temp-139	B21-07948	SFD	O									0									0	
51207019	51218504	6267 W NORTHDALE AVE	Wathen Castanos Plan 1884 - 20-Temp-078	B21-07551	SFD	O									0									0	
51207019	51218505	6255 W NORTHDALE AVE	Wathen Castanos Plan 1884 - 20-Temp-078	B21-07945	SFD	O									0									0	
51207019	51218506	6243 W NORTHDALE AVE	Wathen Castanos Plan 3243 - 20-Temp-081	B21-07842	SFD	O									0									0	
51207019	51223501	6227 W NORTHDALE AVE	Wathen Castanos Plan 3243 - 20-Temp-081	B21-07843	SFD	O									0									0	
51207039	51223502	6215 W NORTHDALE AVE	Wathen Castanos Plan 3243 - 20-Temp-081	B21-07844 P21-03151	SFD	O									0									0	
51207039	51223503	6203 W NORTHDALE AVE	Wathen Castanos Plan 1894 - 20-Temp-072	B21-12087 P21-03495	SFD	O									0									0	
51207039	51223504	6191 W NORTHDALE AVE	Wathen Castanos Plan 3243 - 20-Temp-081	B21-12079 P21-03716	SFD	O									0									0	
51207039	51223505	6179 W NORTHDALE AVE	Wathen Castanos Plan 2495 - 20-Temp-139	B21-10183 P21-03374	SFD	O									0									0	
51207039	51223506	6167 W NORTHDALE AVE	Wathen Castanos Plan 3243 - 20-Temp-081	B21-10886 P21-03717	SFD	O									0									0	
51207039	51223507	6166 W ASHCROFT AVE	Wathen Castanos Plan 3243 - 20-Temp-081	B21-09867	SFD	O									0									0	
51207039	51223508	6178 W ASHCROFT AVE	Wathen Castanos Plan 3058 - 20-Temp-084	B21-03263	SFD	O									0									0	
51207039	51223509	6190 W ASHCROFT AVE	Wathen Castanos Plan 2400 - 20-Temp-138	B21-03265	SFD	O									0							1	2/28/2022	1	
51207039	51223510	6202 W ASHCROFT AVE	Wathen Castanos Plan 3058 - 20-Temp-084	B21-03264	SFD	O									0									0	
51207039	51223511	6214 W ASHCROFT AVE	Wathen Castanos Plan 2765 - 20-Temp-083	B21-03262	SFD	O									0									0	
51207019	51223512	6226 W ASHCROFT AVE	Wathen Castanos Plan 3243 - 20-Temp-081	B21-07845	SFD	O									0									0	
51207019	51218507	6242 W ASHCROFT AVE	Wathen Castanos Plan 3243 - 20-Temp-081	B21-07846	SFD	O									0									0	
51207019	51218508	6254 W ASHCROFT AVE	Wathen Castanos Plan 2400 - 20-Temp-138	B21-03266	SFD	O									0									0	
51207019	51218509	6266 W ASHCROFT AVE	Wathen Castanos Plan 1884 - 20-Temp-078	B21-03807	SFD	O									0									0	
51207019	51218510	6278 W ASHCROFT AVE	Wathen Castanos Plan 3243 - 20-Temp-081	B21-07847	SFD	O									0									0	
51207019	51218511	6290 W ASHCROFT AVE	Wathen Castanos Plan 3243 - 20-Temp-081	B21-07552	SFD	O									0									0	
51207019	51218512	6302 W ASHCROFT AVE	Wathen Castanos Plan 3243 - 20-Temp-081	B21-07849	SFD	O									0									0	
51207048	51218409	4256 N CRESTA AVE	Wathen Castanos Plan 3243 - 20-Temp-081	B21-07850	SFD	O									0									0	
51207048	51218410	6281 W ASHCROFT AVE	Wathen Castanos Plan 2495 - 20-Temp-139	B20-14994	SFD	O									0									0	
51207048	51218411	6269 W ASHCROFT AVE	Wathen Castanos Plan 3243 - 20-Temp-081	B21-07851	SFD	O									0									0	
51207048	51218412	6257 W ASHCROFT AVE	Wathen Castanos Plan 1884 - 20-Temp-078	B20-14990	SFD	O									0									0	
51207048	51218413	6245 W ASHCROFT AVE	Wathen Castanos Plan 2495 - 20-Temp-139	B21-07949	SFD	O									0									0	

Affordability by Household Incomes - Certificates of Occupancy											Streamlining	Infill	Housing with Financial Assistance and/or Deed Restrictions		Housing without Financial Assistance or Deed Restrictions	Term of Affordability or Deed Restriction	Demolished/Destroyed Units			Density Bonus				Notes
10								11	12	13	14	15	16	17	18	19	20			21	22	23	24	25
Current APN	Street Address	Very Low-Income Non Deed Restricted	Low- Income Deed Restricted	Low- Income Non Deed Restricted	Moderate-Income Deed Restricted	Moderate-Income Non Deed Restricted	Above Moderate-Income	Certificates of Occupancy or other forms of readiness (see instructions) Date Issued	# of Units issued Certificates of Occupancy or other forms of readiness	How many of the units were Extremely Low Income?	Was Project APPROVED using GC 65913.4(b)? (SB 35 Streamlining) Y/N	Infill Units? Y/N*	Assistance Programs for Each Development (may select multiple - see instructions)	Deed Restriction Type (may select multiple - see instructions)	For units affordable without financial assistance or deed restrictions, explain how the locality determined the units were affordable (see instructions)	Term of Affordability or Deed Restriction (years) (if affordable in perpetuity enter 1000)*	Number of Demolished/Destroyed Units	Demolished or Destroyed Units	Demolished/Destroyed Units Owner or Renter	Total Density Bonus Applied to the Project (Percentage Increase in Total Allowable Units or Total Maximum Allowable Residential Gross Floor Area)	Number of Other Incentives, Concessions, Waivers, or Other Modifications Given to the Project (Excluding Parking Waivers or Parking Reductions)	List the incentives, concessions, waivers, and modifications (Excluding Parking Waivers or Parking Modifications)	Did the project receive a reduction or waiver of parking standards? (Y/N)	Notes*
57922056S	2169 E LAS PALMAS DR						1	6/9/2022	1		N													
57922051S	2157 E LAS PALMAS DR						1	11/30/2022	1		N													
57922051S	2145 E LAS PALMAS DR						1	11/22/2022	1		N													
57922051S	11102 N VIA HERMOSA WAY						1	4/26/2022	1		N													
57922051S	11090 N VIA HERMOSA WAY						1	4/7/2022	1		N													
57922051S	11078 N VIA HERMOSA WAY						1	9/23/2022	1		N													
57922051S	11071 N VIA HERMOSA WAY						1	9/14/2022	1		N													
57922051S	11083 N VIA HERMOSA WAY						1	2/7/2022	1		N													
57922051S	11095 N VIA HERMOSA WAY						1	4/21/2022	1		N													
51223315	4228 N SANDRINI AVE						1	5/16/2022	1		N													
51223317	4252 N SANDRINI AVE						1	6/8/2022	1		N													
51223318	4264 N SANDRINI AVE						1	4/29/2022	1		N													
51223319	4276 N SANDRINI AVE						1	5/11/2022	1		N													
51223320	4288 N SANDRINI AVE						1	4/22/2022	1		N													
51223208	4312 N SANDRINI AVE						1	4/6/2022	1		N													
51223209	4324 N SANDRINI AVE						1	4/25/2022	1		N													
51223210	4336 N SANDRINI AVE						1	3/30/2022	1		N													
51223211	4348 N SANDRINI AVE						1	3/24/2022	1		N													
51223212	4360 N SANDRINI AVE						1	2/3/2022	1		N													
51223213	4372 N SANDRINI AVE						1	3/8/2022	1		N													
51223214	4384 N SANDRINI AVE						1	3/8/2022	1		N													
51223106	4387 N SANDRINI AVE						1	1/10/2022	1		N													
51223108	4363 N SANDRINI AVE						1	2/28/2022	1		N													
51223109	4351 N SANDRINI AVE						1	3/24/2022	1		N													
51223110	4339 N SANDRINI AVE						1	4/26/2022	1		N													
51223111	4327 N SANDRINI AVE						1	4/4/2022	1		N													
51223112	4315 N SANDRINI AVE						1	4/6/2022	1		N													
51223113	4297 N SANDRINI AVE						1	5/6/2022	1		N													
51223114	4285 N SANDRINI AVE						1	5/18/2022	1		N													
51223115	4273 N SANDRINI AVE						1	5/19/2022	1		N													
51223116	4261 N SANDRINI AVE						1	4/20/2022	1		N													
51223117	4249 N SANDRINI AVE						1	6/9/2022	1		N													
51223118	4237 N SANDRINI AVE						1	6/8/2022	1		N													
51223119	4225 N SANDRINI AVE						1	6/13/2022	1		N													
51223120	4232 N VAUGHAN AVE						1	12/19/2022	1		N													
51223121	4244 N VAUGHAN AVE						1	12/15/2022	1		N													
51223122	4256 N VAUGHAN AVE						1	12/13/2022	1		N													
51223123	4268 N VAUGHAN AVE						1	11/30/2022	1		N													
51223124	4280 N VAUGHAN AVE						1	12/8/2022	1		N													
51223125	4292 N VAUGHAN AVE						1	12/1/2022	1		N													
51223126	4318 N VAUGHAN AVE						1	11/17/2022	1		N													
51223127	4330 N VAUGHAN AVE						1	11/9/2022	1		N													
51223128	4342 N VAUGHAN AVE						1	11/4/2022	1		N													
51223129	4354 N VAUGHAN AVE						1	11/7/2022	1		N													
51223130	4366 N VAUGHAN AVE						1	10/17/2022	1		N													
51223131	4378 N VAUGHAN AVE						1	10/18/2022	1		N													
51223132	4390 N VAUGHAN AVE						1	9/23/2022	1		N													
51223133	6152 W INDIANAPOLIS AVE						1	9/28/2022	1		N													
51223134	6168 W INDIANAPOLIS AVE						1	11/10/2022	1		N													
51223135	6180 W INDIANAPOLIS AVE						1	10/7/2022	1		N													
51223136	6192 W INDIANAPOLIS AVE						1	8/29/2022	1		N													
51223137	6204 W INDIANAPOLIS AVE						1	9/2/2022	1		N													
51223138	6216 W INDIANAPOLIS AVE						1	8/16/2022	1		N													
51223139	6228 W INDIANAPOLIS AVE						1	8/4/2022	1		N													
51223601	6231 W INDIANAPOLIS AVE						1	8/16/2022	1		N													
51223602	6219 W INDIANAPOLIS AVE						1	8/12/2022	1		N													
51223603	6207 W INDIANAPOLIS AVE						1	9/1/2022	1		N													
51223604	6195 W INDIANAPOLIS AVE						1	9/20/2022	1		N													
51223605	6183 W INDIANAPOLIS AVE						1	10/5/2022	1		N													
51223606	6171 W INDIANAPOLIS AVE						1	11/1/2022	1		N													
51223607	6170 W NORTHDALE AVE						1	5/12/2022	1		N													
51223608	6182 W NORTHDALE AVE						1	6/6/2022	1		N													
51223609	6194 W NORTHDALE AVE						1	6/9/2022	1		N													
51223610	6206 W NORTHDALE AVE						1	6/9/2022	1		N													
51223611	6218 W NORTHDALE AVE						1	6/16/2022	1		N													
51223612	6230 W NORTHDALE AVE						1	6/21/2022	1		N													
51218601	6246 W NORTHDALE AVE						1	6/27/2022	1		N													
51218602	6258 W NORTHDALE AVE						1	7/1/2022	1		N													
51218603	6270 W NORTHDALE AVE						1	6/28/2022	1		N													
51218604	6282 W NORTHDALE AVE						1	7/12/2022	1		N													
51218605	6294 W NORTHDALE AVE						1	7/11/2022	1		N													
51218606	6306 W NORTHDALE AVE						1	7/19/2022	1		N													
51218501	6303 W NORTHDALE AVE						1	4/29/2022	1		N													
51218502	6291 W NORTHDALE AVE						1	5/3/2022	1		N													
51218503	6279 W NORTHDALE AVE						1	4/22/2022	1		N													
51218504	6267 W NORTHDALE AVE						1	4/21/2022	1		N													
51218505	6255 W NORTHDALE AVE						1	4/29/2022	1		N													
51218506	6243 W NORTHDALE AVE						1	5/3/2022	1		N													
51223501	6227 W NORTHDALE AVE						1	4/29/2022	1		N													
51223502	6215 W NORTHDALE AVE						1	5/19/2022	1		N													
51223503	6203 W NORTHDALE AVE						1	5/20/2022	1		N													
51223504	6191 W NORTHDALE AVE						1	5/20/2022	1		N													
51223505	6179 W NORTHDALE AVE						1	5/20/2022	1		N													
51223506	6167 W NORTHDALE AVE						1	5/31/2022	1		N													
51223507	6166 W ASHCROFT AVE						1	5/10/2022	1		N													
51223508	6178 W ASHCROFT AVE						1	3/1/2022	1		N													
51223509	6190 W ASHCROFT AVE						1	3/2/2022	1		N													
51223510	6202 W ASHCROFT AVE						1	3/11/2022	1		N													
51223511	6214 W ASHCROFT AVE						1	3/11/2022	1		N													
51223512	6226 W ASHCROFT AVE						1	3/16/2022	1		N													
51218507	6242 W ASHCROFT AVE						1	3/17/2022	1		N													
51218508	6254 W ASHCROFT AVE						1	3/29/2022	1		N													
51218509	6266 W ASHCROFT AVE						1	3/29/2022	1		N													
51218510	6278 W ASHCROFT AVE						1	4/1/2022	1		N													
51218511	6290 W ASHCROFT AVE						1	4/7/2022	1		N													
51218512	6302 W ASHCROFT AVE						1	4/7/2022	1		N													
51218409	4256 N CRESTA AVE						1	1/27/2022	1		N													
51218410	6281 W ASHCROFT AVE						1	1/28/2022	1		N													
51218411	6269 W ASHCROFT AVE						1	1/28/2022	1		N													
51218412	6257 W ASHCROFT AVE						1	1/27/2022	1		N													
51218413	6245 W ASHCROFT AVE						1	1/21/2022	1		N													

Table A2

Annual Building Activity Report Summary - New Construction, Entitled, Permits and Completed Units

Project Identifier					Unit Types		Affordability by Household Incomes - Completed Entitlement									Affordability by Household Incomes - Building Permits									
1					2	3	4							5	6	7							8	9	
Prior APN*	Current APN	Street Address	Project Name*	Local Jurisdiction Tracking ID*	Unit Category (SFA,SFD,2 to 4,5+,ADU,MH)	Tenure R=Renter O=Owner	Very Low- Income Deed Restricted	Very Low- Income Non Deed Restricted	Low- Income Deed Restricted	Low- Income Non Deed Restricted	Moderate- Income Deed Restricted	Moderate- Income Non Deed Restricted	Above Moderate- Income	Entitlement Date Approved	# of Units issued Entitlements	Very Low- Income Deed Restricted	Very Low- Income Non Deed Restricted	Low- Income Deed Restricted	Low- Income Non Deed Restricted	Moderate- Income Deed Restricted	Moderate- Income Non Deed Restricted	Above Moderate- Income	Building Permits Date Issued	# of Units Issued Building Permits	Very Low- Income Deed Restricted
51207048	51223401	6229 W ASHCROFT AVE	Wathen Castanos Plan 3243 - 20-Temp-081	B21-07852	SFD	O									0									0	
51207039	51223402	6217 W ASHCROFT AVE	Wathen Castanos Plan 2400 - 20-Temp-138	B20-14993	SFD	O									0									0	
51207039	51223403	6205 W ASHCROFT AVE	Wathen Castanos Plan 3243 - 20-Temp-081	B21-07853	SFD	O									0									0	
51207039	51223404	6193 W ASHCROFT AVE	Wathen Castanos Plan 2400 - 20-Temp-138	B21-00838	SFD	O									0									0	
51207039	51223405	6181 W ASHCROFT AVE	Wathen Castanos Plan 2664 - 20-Temp-141	B21-00839	SFD	O									0									0	
51207039	51223406	6169 W ASHCROFT AVE	Wathen Castanos Plan 2664 - 20-Temp-141	B21-01959	SFD	O									0									0	
31021038	57421109	2445 N PEARWOOD AVE	Benchmark Plan 1697 20-Temp-162	B21-07800	SFD	O									0									0	
31021038	57421110	2433 N PEARWOOD AVE	Benchmark Plan 2217 20-Temp-166	B21-07802	SFD	O									0									0	
31021038	57421410	2420 N APRICOT AVE	Benchmark Plan 2528 20-Temp-169	B21-05714	SFD	O									0									0	
31021038	57421220	6640 E VASSAR AVE	Benchmark Plan 3040 20-Temp-097	B21-07326	SFD	O									0									0	
31021038	57421301	6601 E VASSAR AVE	Benchmark Plan 3040 20-Temp-097	B21-07795	SFD	O									0									0	
31021038	57421302	6611 E VASSAR AVE	Benchmark Plan 2033 20-Temp-089	B21-07794	SFD	O									0									0	
31021038	57421303	6623 E VASSAR AVE	Benchmark Plan 2528 20-Temp-169	B21-07804	SFD	O									0									0	
31021038	57421304	6635 E VASSAR AVE	Benchmark Plan 2790 20-Temp-173	B21-07805	SFD	O									0									0	
31021038	57421305	6647 E VASSAR AVE	Benchmark Plan 2528 20-Temp-169	B21-07332	SFD	O									0									0	
31021038	57422614	6633 E YALE AVE	Benchmark Plan 3040 20-Temp-097	B22-06954	SFD	O							1	5/18/2022	1							1	5/18/2022	1	
31021038	57422624	6729 E YALE AVE	K B Homes Plan Seville 150.1996 20-Temp-277	B21-13885	SFD	O									0									0	
31021038	57422623	6721 E YALE AVE	Wathen Castanos Plan 1955 - 20-Temp-070	B21-13887	SFD	O									0									0	
31021038	57422622	6713 E YALE AVE	Benchmark Plan 2217 Lot 157 Tract 6285	B21-17015	SFD	O									0									0	
31021038	57422621	6705 E YALE AVE	Benchmark Plan 1697 Lot 156 Tract 6285	B21-17013	SFD	O									0									0	
31021038	57422620	6697 E YALE AVE	Benchmark Plan 3040 20-Temp-097	B22-02156	SFD	O							1	2/18/2022	1							1	2/18/2022	1	
31021038	57422619	6689 E YALE AVE	Benchmark Plan 2033 20-Temp-089	B22-02772	SFD	O							1	3/3/2022	1							1	3/3/2022	1	
31021038	57422618	6681 E YALE AVE	Benchmark Plan 1697 20-Temp-162	B22-02770	SFD	O							1	3/3/2022	1							1	3/3/2022	1	
31021038	57422617	6669 E YALE AVE	Benchmark Plan 2033 20-Temp-089	B22-06138	SFD	O							1	5/4/2022	1							1	5/4/2022	1	
31021038	57422616	6657 E YALE AVE	Benchmark Plan 1697 20-Temp-162	B22-06136	SFD	O							1	5/4/2022	1							1	5/4/2022	1	
31021038	57422615	6645 E YALE AVE	Benchmark Plan 2790 20-Temp-173	B22-06955	SFD	O							1	5/18/2022	1							1	5/18/2022	1	
31021038	57421320	6602 E YALE AVE	Benchmark Plan 2790 20-Temp-173	B22-03433	SFD	O							1	3/17/2022	1							1	3/17/2022	1	
31021038	57421319	6612 E YALE AVE	Benchmark Plan 2217 20-Temp-166	B22-06134	SFD	O							1	5/4/2022	1							1	5/4/2022	1	
31021038	57421318	6624 E YALE AVE	Benchmark Plan 3040 20-Temp-097	B22-06148	SFD	O							1	5/4/2022	1							1	5/4/2022	1	
31021038	57421317	6636 E YALE AVE	Benchmark Plan 2790 20-Temp-173	B22-06129	SFD	O							1	5/4/2022	1							1	5/4/2022	1	
31021038	57421316	6648 E YALE AVE	Benchmark Plan 2217 20-Temp-166	B22-03432	SFD	O							1	3/17/2022	1							1	3/17/2022	1	
31021038	57421315	6660 E YALE AVE	Benchmark Plan 3040 20-Temp-097	B22-03431	SFD	O							1	3/17/2022	1							1	3/17/2022	1	
31021038	57421314	6672 E YALE AVE	Benchmark Plan 2790 20-Temp-173	B22-03430	SFD	O							1	3/17/2022	1							1	3/17/2022	1	
31021038	57421313	6684 E YALE AVE	Benchmark Plan 1697 20-Temp-162	B22-02768	SFD	O							1	3/3/2022	1							1	3/3/2022	1	
31021038	57421312	6692 E YALE AVE	Benchmark Plan 2217 20-Temp-166	B22-02766	SFD	O							1	3/3/2022	1							1	3/3/2022	1	
31021038	57421311	6702 E YALE AVE	Benchmark Plan 2033 20-Temp-089	B22-02764	SFD	O							1	3/3/2022	1							1	3/3/2022	1	
31021038	57421405	6710 E YALE AVE	Benchmark Plan 1697 20-Temp-162	B21-12000 P21-03555	SFD	O									0									0	
31021038	57421404	6718 E YALE AVE	Benchmark Plan 2217 20-Temp-166	B21-12001 P21-03554	SFD	O									0									0	
31021038	57421403	6726 E YALE AVE	Benchmark Plan 2790 20-Temp-173	B21-12004 P21-03964	SFD	O									0									0	
31021038	57421402	6734 E YALE AVE	Benchmark Plan 2528 20-Temp-169	B21-12002 P21-03963	SFD	O									0									0	
31021038	57421401	6742 E YALE AVE	Benchmark Plan 2033 20-Temp-089	B21-11999 P21-03962	SFD	O									0									0	
31021038	57421310	6701 E VASSAR AVE	Benchmark Plan 2528 20-Temp-169	B21-07333	SFD	O									0									0	
31021038	57421308	6683 E VASSAR AVE	Benchmark Plan 2217 20-Temp-166	B21-07330	SFD	O									0									0	
31021038	57421307	6671 E VASSAR AVE	Benchmark Plan 2790 20-Temp-173	B21-07335	SFD	O									0									0	
31021038	57421306	6659 E VASSAR AVE	Benchmark Plan 1697 20-Temp-162	B21-07329	SFD	O									0									0	
31021038	57422601	6730 E BERKELEY AVE	Benchmark Plan 1697 20-Temp-162	B21-13884	SFD	O									0									0	
31021038	57422602	6722 E BERKELEY AVE	Benchmark Plan 2217 20-Temp-166	B21-13886	SFD	O									0									0	
31021038	57422603	6714 E BERKELEY AVE	Benchmark Plan 2528 20-Temp-169	B21-15692	SFD	O									0									0	
31021038	57422604	6706 E BERKELEY AVE	Benchmark Plan 1697 20-Temp-162	B21-15663	SFD	O									0									0	
31021038	57422605	6698 E BERKELEY AVE	Benchmark Plan 2217 20-Temp-166	B22-02149	SFD	O							1	2/18/2022	1							1	2/18/2022	1	
31021038	57422606	6690 E BERKELEY AVE	Benchmark Plan 1697 20-Temp-162	B22-02159	SFD	O							1	2/18/2022	1							1	2/18/2022	1	
31021038	57422607	6682 E BERKELEY AVE	Benchmark Plan 2790 20-Temp-173	B22-02155	SFD	O							1	2/18/2022	1							1	2/18/2022	1	
31021038	57422608	6670 E BERKELEY AVE	Benchmark Plan 2033 20-Temp-089	B22-06748	SFD	O							1	5/16/2022	1							1	5/16/2022	1	
31021038	57422609	6658 E BERKELEY AVE	Benchmark Plan 2790 20-Temp-173	B22-06757	SFD	O							1	5/16/2022	1							1	5/16/2022	1	
31021038	57422610	6646 E BERKELEY AVE	Benchmark Plan 2217 20-Temp-166	B22-06764	SFD	O							1	5/16/2022	1							1	5/16/2022	1	
31021038	57422611	6634 E BERKELEY AVE	Benchmark Plan 2528 20-Temp-169	B22-07824	SFD	O							1	6/3/2022	1							1	6/3/2022	1	
31021038	57422612	6622 E BERKELEY AVE	Benchmark Plan 2790 20-Temp-173	B22-08033	SFD	O							1	6/7/2022	1							1	6/7/2022	1	
31021038	57422613	6610 E BERKELEY AVE	Benchmark Plan 3040 20-Temp-097	B22-07817	SFD	O							1	6/3/2022	1							1	6/3/2022	1	
31021038	57422410	6733 E BERKELEY AVE	Benchmark Plan 2033 20-Temp-089	B21-13879	SFD	O									0									0	
31021038	57422409	6725 E BERKELEY AVE	Benchmark Plan 3040 20-Temp-097	B21-13883	SFD	O									0									0	
31021038	57422408	6717 E BERKELEY AVE	Benchmark Plan 2217 20-Temp-166	B21-15689	SFD	O									0									0	
31021038	57422407	6709 E BERKELEY AVE	Benchmark Plan 2790 20-Temp-173	B21-15694	SFD	O									0									0	
31021038	57422406	6701 E BERKELEY AVE	Benchmark Plan 2528 20-Temp-169 Lot 100 Tract 6285	B21-17020	SFD	O									0									0	
31021038	57422405	6691 E BERKELEY AVE	Benchmark Plan 3040 20-Temp-097 Lot 099 Tract 6285	B21-17027	SFD	O									0									0	
31021038	57422404	6683 E BERKELEY AVE	Benchmark Plan 1697 20-Temp-162	B22-00774	SFD	O							1	1/20/2022	1							1	1/20/2022	1	
31021038	57422403	6675 E BERKELEY AVE	Benchmark Plan 3040 20-Temp-097	B22-00750	SFD	O							1	1/19/2022	1							1	1/19/2022	1	
31021038	57422402	6663 E BERKELEY AVE	Benchmark Plan 2217 20-Temp-166	B22-01466	SFD	O							1	2/4/2022	1							1	2/4/2022	1	
31021038	57422401	6651 E BERKELEY AVE	Benchmark Plan 3040 20-Temp-097	B22-01468	SFD	O							1	2/4/2022	1							1	2/4/2022	1	
31021038	57422316	6631 E BERKELEY AVE	Benchmark Plan 1697 20-Temp-162	B22-07833	SFD	O							1	6/3/2022	1							1	6/3/2022	1	
31021038	57422315	6619 E BERKELEY AVE	Benchmark Plan 2033 20-Temp-089	B22-07831	SFD	O							1	6/3/2022	1							1	6/3/2022	1	
31021038	57422314	6607 E BERKELEY AVE	Benchmark Plan 2217 20-Temp-166	B22-07829	SFD	O							1	6/3/2022	1							1	6/3/2022	1	
31021038	57422313	6595 E BERKELEY AVE	Benchmark Plan 2528 20-Temp-169	B22-08898	SFD	O							1	6/21/2022	1							1	6/21/2022	1	
31021038	57422312	6583 E BERKELEY AVE	Benchmark Plan 2790 20-Temp-173	B22-08897	SFD	O							1	6/21/2022	1							1	6/21/2022	1	
31021038	57422311	6571 E BERKELEY AVE	Benchmark Plan 2217 Lot 089 Tract 6285	B22-16219	SFD	O									0							1	10/27/2022	1	
31021038	57422310	6559 E BERKELEY AVE	Benchmark Plan 2790 Lot 088 Tract 6285	B22-16217	SFD	O									0							1	10/27/2022	1	
31021038	57422309	6547 E BERKELEY AVE	Benchmark Plan 3040 Lot 087 Tract 6285	B22-19044	SFD	O									0							1	12/27/2022	1	
31021038	57422105	2331 N SHELLY AVE	Benchmark Plan 3040 20-Temp-097	B22-04715	SFD	O							1	4/8/2022	1							1	4/8/2022	1	
31021038	57422104	2343 N SHELLY AVE	Benchmark Plan 2033 20-Temp-089	B22-04713	SFD	O							1	4/8/2022	1							1	4/8/2022	1	
31021038	57422103	2355 N SHELLY AVE	Benchmark Plan 1697 20-Temp-162	B22-04712	SFD	O							1	4/8/2022	1							1	4/8/2022	1	
31021038	57422102	2367 N SHELLY AVE	Benchmark Plan 2790 20-Temp-173	B22-04711	SFD	O							1	4/8/2022	1							1	4/8/2022	1	
31021038	57422101	2379 N SHELLY AVE	Benchmark Plan 3040 20-Temp-097	B22-03435	SFD	O							1	3/17/2022	1							1	3/17/2022	1	
31021038	57422308	6548 E CAMBRIDGE AVE	Benchmark Plan 3040 Lot 086 Tract 6285	B22-19040	SFD	O									0							1	12/27/2022	1	
31021038	57422307	6560 E CAMBRIDGE AVE	Benchmark Plan 2528 Lot 085 Tract 6285	B22-16216	SFD	O									0							1	10/27/2022	1	
31021038	57422306	6572 E CAMBRIDGE AVE	Benchmark Plan 2217 Lot 084 Tract 6285	B22-16215	SFD	O									0							1	10/27/2022	1	
31021038	57422305	6584 E CAMBRIDGE AVE	Benchmark Plan 2528 20-Temp-169	B22-08766	SFD	O							1	6/20/2022	1							1	6/20/2022	1	
31021038	57422304	6596 E CAMBRIDGE AVE	Benchmark Plan 3040 20-Temp-097	B22-08765	SFD	O							1	6/20/2022	1							1	6/20/2022	1	
31021038	57422303	6608 E CAMBRIDGE AVE	Benchmark Plan 2790 20-Temp-173	B22-08764	SFD	O							1	6/20/2022	1							1	6/20/2022	1	
31021038	57422302	6620 E CAMBRIDGE AVE	Benchmark Plan 2217 20-Temp-166	B22-07827	SFD	O							1	6/3/2022	1							1	6/3/2022	1	
31021038	57422301	6632 E CAMBRIDGE AVE	Benchmark Plan 2790 20-Temp-173	B22-07826	SFD	O							1	6/3/2022	1							1	6/3/2022	1	
31021038	57422420	6652 E CAMBRIDGE AVE	Benchmark Plan 2033 20-Temp-089	B22-01464	SFD	O							1	2/4/2022	1							1	2/4/2022	1	
31021038	57422419	6664 E CAMBRIDGE AVE	Benchmark Plan 1697 20-Temp-162	B22-01454	SFD	O							1	2/4/2022	1							1	2/4/2022	1	
31021038	57422418	6676 E CAMBRIDGE AVE	Benchmark Plan 2217 Lot 112 Tract 6285	B22-00182	SFD	O							1	1/6/2022	1							1	1/6/2022	1	
31021038	57422417	6684 E CAMBRIDGE AVE	Benchmark Plan 2528 Lot 111 Tract 6285	B22-00181	SFD	O							1	1/6/2022	1							1	1/6/2022	1	
31021038	57422416	6692 E CAMBRIDGE AVE	Benchmark Plan 1697 Lot 110 Tract 6285	B21-17012	SFD	O									0									0	
31021038	57422415	6702 E CAMBRIDGE AVE	Benchmark Plan 2033 Lot 109 Tract 6285	B21-17017	SFD	O									0									0	
31021038	57422414	6710 E CAMBRIDGE AVE	Benchmark Plan 2217 20-Temp-166	B21-15690	SFD	O									0									0	
31021038	57422413	6718 E CAMBRIDGE AVE	Benchmark Plan 3040 20-Temp-098	B21-15657	SFD	O									0									0	
31021038	57422412	6726 E CAMBRIDGE AVE	Benchmark Plan 2790 20-Temp-173	B21-14089	SFD	O									0									0	
31021038	57422411	6734 E CAMBRIDGE AVE	Benchmark Plan 1697 20-Temp-162	B21-14088	SFD	O									0									0	
31021038	57422217	6613 E CAMBRIDGE AVE	Benchmark Plan 2790 20-Temp-173	B22-07811	SFD	O							1	6/3/2022	1							1	6/3/2022	1	
31021038	57422218	6625 E CAMBRIDGE AVE	Benchmark Plan 3040 20-Temp-097	B22-07814	SFD	O							1	6/3/2022	1							1	6/3/2022	1	

		Affordability by Household Incomes - Certificates of Occupancy										Streamlining	Infill	Housing with Financial Assistance and/or Deed Restrictions		Housing without Financial Assistance or Deed Restrictions	Term of Affordability or Deed Restriction	Demolished/Destroyed Units			Density Bonus				Notes
		10							11	12	13	14	15	16	17	18	19	20			21	22	23	24	25
Current APN	Street Address	Very Low-Income Non Deed Restricted	Low- Income Deed Restricted	Low- Income Non Deed Restricted	Moderate-Income Deed Restricted	Moderate-Income Non Deed Restricted	Above Moderate-Income	Certificates of Occupancy or other forms of readiness (see instructions) Date Issued	# of Units issued Certificates of Occupancy or other forms of readiness	How many of the units were Extremely Low Income?	Was Project APPROVED using GC 65913.4(b)? (SB 35 Streamlining) Y/N	Infill Units? Y/N*	Assistance Programs for Each Development (may select multiple - see instructions)	Deed Restriction Type (may select multiple - see instructions)	For units affordable without financial assistance or deed restrictions, explain how the locality determined the units were affordable (see instructions)	Term of Affordability or Deed Restriction (years) (if affordable in perpetuity enter 1000)*	Number of Demolished/Destroyed Units	Demolished or Destroyed Units	Demolished/Destroyed Units Owner or Renter	Total Density Bonus Applied to the Project (Percentage Increase in Total Allowable Units or Total Maximum Allowable Residential Gross Floor Area)	Number of Other Incentives, Concessions, Waivers, or Other Modifications Given to the Project (Excluding Parking Waivers or Parking Reductions)	List the incentives, concessions, waivers, and modifications (Excluding Parking Waivers or Parking Modifications)	Did the project receive a reduction or waiver of parking standards? (Y/N)	Notes*
51223401	6229 W ASHCROFT AVE						1	2/4/2022	1		N														
51223402	6217 W ASHCROFT AVE						1	2/4/2022	1		N														
51223403	6205 W ASHCROFT AVE						1	2/7/2022	1		N														
51223404	6193 W ASHCROFT AVE						1	2/9/2022	1		N														
51223405	6181 W ASHCROFT AVE						1	2/23/2022	1		N														
51223406	6169 W ASHCROFT AVE						1	2/23/2022	1		N														
57421109	2445 N PEARWOOD AVE						1	1/14/2022	1		N														
57421110	2433 N PEARWOOD AVE						1	1/12/2022	1		N														
57421410	2420 N APRICOT AVE						1	1/26/2022	1		N														
57421220	6640 E VASSAR AVE						1	1/5/2022	1		N														
57421301	6601 E VASSAR AVE						1	3/2/2022	1		N														
57421302	6611 E VASSAR AVE						1	1/26/2022	1		N														
57421303	6623 E VASSAR AVE						1	2/11/2022	1		N														
57421304	6635 E VASSAR AVE						1	2/11/2022	1		N														
57421305	6647 E VASSAR AVE						1	1/26/2022	1		N														
57422614	6633 E YALE AVE						1	11/16/2022	1		N														
57422624	6729 E YALE AVE						1	4/20/2022	1		N														
57422623	6721 E YALE AVE						1	4/20/2022	1		N														
57422622	6713 E YALE AVE						1	6/1/2022	1		N														
57422621	6705 E YALE AVE						1	6/1/2022	1		N														
57422620	6697 E YALE AVE						1	7/15/2022	1		N														
57422619	6689 E YALE AVE						1	7/22/2022	1		N														
57422618	6681 E YALE AVE						1	7/26/2022	1		N														
57422617	6669 E YALE AVE						1	11/1/2022	1		N														
57422616	6657 E YALE AVE						1	11/1/2022	1		N														
57422615	6645 E YALE AVE						1	11/10/2022	1		N														
57421320	6602 E YALE AVE						1	9/1/2022	1		N														
57421319	6612 E YALE AVE						1	10/27/2022	1		N														
57421318	6624 E YALE AVE						1	10/25/2022	1		N														
57421317	6636 E YALE AVE						1	10/25/2022	1		N														
57421316	6648 E YALE AVE						1	8/29/2022	1		N														
57421315	6660 E YALE AVE						1	8/29/2022	1		N														
57421314	6672 E YALE AVE						1	8/25/2022	1		N														
57421313	6684 E YALE AVE						1	7/27/2022	1		N														
57421312	6692 E YALE AVE						1	8/24/2022	1		N														
57421311	6702 E YALE AVE						1	8/2/2022	1		N														
57421405	6710 E YALE AVE						1	3/28/2022	1		N														
57421404	6718 E YALE AVE						1	3/28/2022	1		N														
57421403	6726 E YALE AVE						1	3/28/2022	1		N														
57421402	6734 E YALE AVE						1	3/25/2022	1		N														
57421401	6742 E YALE AVE						1	3/29/2022	1		N														
57421310	6701 E VASSAR AVE						1	1/5/2022	1		N														
57421308	6683 E VASSAR AVE						1	1/14/2022	1		N														
57421307	6671 E VASSAR AVE						1	1/14/2022	1		N														
57421306	6659 E VASSAR AVE						1	1/19/2022	1		N														
57422601	6730 E BERKELEY AVE						1	4/26/2022	1		N														
57422602	6722 E BERKELEY AVE						1	5/18/2022	1		N														
57422603	6714 E BERKELEY AVE						1	6/6/2022	1		N														
57422604	6706 E BERKELEY AVE						1	5/26/2022	1		N														
57422605	6698 E BERKELEY AVE						1	7/13/2022	1		N														
57422606	6690 E BERKELEY AVE						1	7/19/2022	1		N														
57422607	6682 E BERKELEY AVE						1	7/29/2022	1		N														
57422608	6670 E BERKELEY AVE						1	11/1/2022	1		N														
57422609	6658 E BERKELEY AVE						1	11/10/2022	1		N														
57422610	6646 E BERKELEY AVE						1	11/10/2022	1		N														
57422611	6634 E BERKELEY AVE						1	12/2/2022	1		N														
57422612	6622 E BERKELEY AVE						1	12/21/2022	1		N														
57422613	6610 E BERKELEY AVE						1	12/6/2022	1		N														
57422410	6733 E BERKELEY AVE						1	4/22/2022	1		N														
57422409	6725 E BERKELEY AVE						1	5/18/2022	1		N														
57422408	6717 E BERKELEY AVE						1	5/20/2022	1		N														
57422407	6709 E BERKELEY AVE						1	5/25/2022	1		N														
57422406	6701 E BERKELEY AVE						1	6/9/2022	1		N														
57422405	6691 E BERKELEY AVE						1	6/6/2022	1		N														
57422404	6683 E BERKELEY AVE								0		N														
57422403	6675 E BERKELEY AVE						1	6/24/2022	1		N														
57422402	6663 E BERKELEY AVE						1	7/12/2022	1		N														
57422401	6651 E BERKELEY AVE						1	6/27/2022	1		N														
57422316	6631 E BERKELEY AVE						1	12/8/2022	1		N														
57422315	6619 E BERKELEY AVE						1	12/2/2022	1		N														
57422314	6607 E BERKELEY AVE						1	11/29/2022	1		N														
57422313	6595 E BERKELEY AVE								0		N														
57422312	6583 E BERKELEY AVE								0		N														
57422311	6571 E BERKELEY AVE								0		N														
57422310	6559 E BERKELEY AVE								0		N														
57422309	6547 E BERKELEY AVE								0		N														
57422105	2331 N SHELLY AVE						1	9/13/2022	1		N														
57422104	2343 N SHELLY AVE						1	9/13/2022	1		N														
57422103	2355 N SHELLY AVE						1	9/7/2022	1		N														
57422102	2367 N SHELLY AVE						1	9/7/2022	1		N														
57422101	2379 N SHELLY AVE						1	9/2/2022	1		N														
57422308	6548 E CAMBRIDGE AVE								0		N														
57422307	6560 E CAMBRIDGE AVE								0		N														
57422306	6572 E CAMBRIDGE AVE								0		N														
57422305	6584 E CAMBRIDGE AVE								0		N														
57422304	6596 E CAMBRIDGE AVE								0		N														
57422303	6608 E CAMBRIDGE AVE								0		N														
57422302	6620 E CAMBRIDGE AVE						1	11/21/2022	1		N														
57422301	6632 E CAMBRIDGE AVE						1	11/16/2022	1		N														
57422420	6652 E CAMBRIDGE AVE						1	6/22/2022	1		N														
57422419	6664 E CAMBRIDGE AVE						1	7/11/2022	1		N														
57422418	6676 E CAMBRIDGE AVE						1	7/8/2022	1		N														
57422417	6684 E CAMBRIDGE AVE						1	6/17/2022	1		N														
57422416	6692 E CAMBRIDGE AVE						1	6/9/2022	1		N														
57422415	6702 E CAMBRIDGE AVE						1	5/18/2022	1		N														
57422414	6710 E CAMBRIDGE AVE						1	5/25/2022	1		N														
57422413	6718 E CAMBRIDGE AVE						1	6/8/2022	1		N														
57422412	6726 E CAMBRIDGE AVE						1	4/21/2022	1		N														
57422411	6734 E CAMBRIDGE AVE						1	4/21/2022	1		N														
57422217	6613 E CAMBRIDGE AVE						1	12/6/2022	1		N														
57422218	6625 E CAMBRIDGE AVE						1	12/8/2022	1		N														

Table A2

Annual Building Activity Report Summary - New Construction, Entitled, Permits and Completed Units

Project Identifier					Unit Types		Affordability by Household Incomes - Completed Entitlement									Affordability by Household Incomes - Building Permits									
1					2	3	4							5	6	7							8	9	
Prior APN*	Current APN	Street Address	Project Name*	Local Jurisdiction Tracking ID*	Unit Category (SFA,SFD,2 to 4,5+,ADU,MH)	Tenure R=Renter O=Owner	Very Low- Income Deed Restricted	Very Low- Income Non Deed Restricted	Low- Income Deed Restricted	Low- Income Non Deed Restricted	Moderate- Income Deed Restricted	Moderate- Income Non Deed Restricted	Above Moderate- Income	Entitlement Date Approved	# of Units issued Entitlements	Very Low- Income Deed Restricted	Very Low- Income Non Deed Restricted	Low- Income Deed Restricted	Low- Income Non Deed Restricted	Moderate- Income Deed Restricted	Moderate- Income Non Deed Restricted	Above Moderate- Income	Building Permits Date Issued	# of Units Issued Building Permits	Very Low- Income Deed Restricted
31021038	57422501	6649 E CAMBRIDGE AVE	Benchmark Plan 2790 20-Temp-173	B22-00753	SFD	O							1	1/19/2022	1							1	1/19/2022	1	
31021038	57422502	6661 E CAMBRIDGE AVE	Benchmark Plan 1697 20-Temp-162	B22-00751	SFD	O							1	1/19/2022	1							1	1/19/2022	1	
31021038	57422503	6673 E CAMBRIDGE AVE	Benchmark Plan 2033 Lot 117 Tract 6285	B22-00192	SFD	O							1	1/6/2022	1							1	1/6/2022	1	
31021038	57422504	6681 E CAMBRIDGE AVE	Benchmark Plan 2217 Lot 118 Tract 6285	B22-00193	SFD	O							1	1/6/2022	1							1	1/6/2022	1	
31021038	57422505	6689 E CAMBRIDGE AVE	Benchmark Plan 2790 Lot 119 Tract 6285	B21-17024	SFD	O									0									0	
31021038	57422506	6697 E CAMBRIDGE AVE	Benchmark Plan 2033 Lot 120 Tract 6285	B21-17018	SFD	O									0							1	1/10/2022	1	
31021038	57422507	6705 E CAMBRIDGE AVE	Benchmark Plan 3040 20-Temp-097	B21-15652	SFD	O									0									0	
31021038	57422508	6713 E CAMBRIDGE AVE	Benchmark Plan 1697 20-Temp-162	B21-15662	SFD	O									0									0	
31021038	57422509	6721 E CAMBRIDGE AVE	Benchmark Plan 2033 20-Temp-089	B21-14085	SFD	O									0									0	
31021038	57422510	6729 E CAMBRIDGE AVE	Benchmark Plan 2033 20-Temp-089	B21-14086	SFD	O									0									0	
31021038	57422511	6737 E CAMBRIDGE AVE	Benchmark Plan 3040 20-Temp-097	B21-14087	SFD	O									0									0	
31021038	57422512	2258 N APRICOT AVE	Benchmark Plan 2790 20-Temp-173	B21-14090	SFD	O									0									0	
31021038	57422513	2270 N APRICOT AVE	Benchmark Plan 2528 20-Temp-169	B21-11961	SFD	O									0									0	
31021038	57422514	2282 N APRICOT AVE	Benchmark Plan 3040 20-Temp-097	B21-11959	SFD	O									0									0	
31021038	57422515	2294 N APRICOT AVE	Benchmark Plan 2217 20-Temp-166	B21-11960	SFD	O									0									0	
31021038	57422516	2306 N APRICOT AVE	Benchmark Plan 2033 20-Temp-089	B21-11958	SFD	O									0									0	
31021038	57422517	2318 N APRICOT AVE	Benchmark Plan 2528 20-Temp-169	B21-11962	SFD	O									0									0	
31021038	57422518	2330 N APRICOT AVE	Benchmark Plan 1697 20-Temp-162	B21-13099 P21-03882	SFD	O									0									0	
31021038	57422519	2342 N APRICOT AVE	Benchmark Plan 2033 20-Temp-089	B21-11998 P21-03883	SFD	O									0									0	
31021038	57422520	2354 N APRICOT AVE	Benchmark Plan 3040 20-Temp-097	B21-13100	SFD	O									0									0	
31021038	57422521	2366 N APRICOT AVE	Benchmark Plan 2790 20-Temp-173	B21-12003 P21-03988	SFD	O									0									0	
31021038	57422209	2283 N FILBERT AVE	Benchmark Plan 2528 Lot 069 Tract 6285	B22-19038	SFD	O									0							1	12/27/2022	1	
31021038	57422208	2291 N FILBERT AVE	Benchmark Plan 1697 Lot 068 Tract 6285	B22-19037	SFD	O									0							1	12/27/2022	1	
31021038	57422207	2299 N FILBERT AVE	Benchmark Plan 2217 Lot 067 Tract 6285	B22-19018	SFD	O									0							1	12/27/2022	1	
31021038	57422206	2307 N FILBERT AVE	Benchmark Plan 1697 Lot 066 Tract 6285	B22-19014	SFD	O									0							1	12/27/2022	1	
31021038	57422205	2315 N FILBERT AVE	Benchmark Plan 3040 Lot 065 Tract 6285	B22-19009	SFD	O									0							1	12/27/2022	1	
31021038	57422204	2327 N FILBERT AVE	Benchmark Plan 2790 20-Temp-173	B22-08777	SFD	O							1	6/20/2022	1							1	10/21/2022	1	
31021038	57422203	2339 N FILBERT AVE	Benchmark Plan 2033 20-Temp-089	B22-09017	SFD	O							1	6/23/2022	1							1	6/23/2022	1	
31021038	57422106	2330 N FILBERT AVE	Benchmark Plan 1697 20-Temp-162	B22-04716	SFD	O							1	4/8/2022	1							1	4/8/2022	1	
31021038	57422107	2342 N FILBERT AVE	Benchmark Plan 3040 20-Temp-097	B22-05782	SFD	O							1	4/28/2022	1							1	4/28/2022	1	
31021038	57422108	2354 N FILBERT AVE	Benchmark Plan 1697 20-Temp-162	B22-05788	SFD	O							1	4/28/2022	1							1	4/28/2022	1	
31021038	57422109	2366 N FILBERT AVE	Benchmark Plan 2033 20-Temp-089	B22-05796	SFD	O							1	4/28/2022	1							1	4/28/2022	1	
31021038	57422110	2378 N FILBERT AVE	Benchmark Plan 2217 20-Temp-166	B22-05823	SFD	O							1	4/29/2022	1							1	4/29/2022	1	
31021038	57422201	2363 N FILBERT AVE	Benchmark Plan 3040 20-Temp-097	B22-05850	SFD	O							1	4/29/2022	1							1	4/29/2022	1	
31021038	57422202	2351 N FILBERT AVE	Benchmark Plan 2217 20-Temp-166	B22-09016	SFD	O							1	6/23/2022	1							1	6/23/2022	1	
31025022	57427105S	2613 N CARRIAGE AVE	Benchmark Plan 2920 20-Temp-096	B21-06491	SFD	O									0									0	
31025022	57427106S	2627 N CARRIAGE AVE	Benchmark Plan 2010 20-Temp-088	B21-06484	SFD	O									0									0	
31025022	57428101S	2649 N CARRIAGE AVE	Century Communities Plan 2210	B21-12177	SFD	O									0							1	1/11/2022	1	
31025022	57428102S	2663 N CARRIAGE AVE	Benchmark Plan 2753 20-Temp-095	B21-06487	SFD	O									0							1	1/11/2022	1	
31025022	57428103S	2677 N CARRIAGE AVE	Benchmark Plan 2010 20-Temp-088	B21-12164	SFD	O									0							1	1/11/2022	1	
31025022	57428104S	2691 N CARRIAGE AVE	Benchmark Plan 2920 20-Temp-096	B21-12171	SFD	O									0							1	1/11/2022	1	
31025022	57428105S	2705 N CARRIAGE AVE	Benchmark Plan 2753 20-Temp-095	B21-12167	SFD	O									0							1	1/11/2022	1	
31025022	57428106S	2719 N CARRIAGE AVE	Benchmark Plan 3650 20-Temp-100	B21-12174	SFD	O									0							1	1/11/2022	1	
31025022	57428107S	6630 E BROWN AVE	Benchmark Plan 2753 20-Temp-094	B21-12166	SFD	O									0							1	1/11/2022	1	
31025022	57428108S	6644 E BROWN AVE	Century Communities Plan 2210	B21-12178	SFD	O									0							1	1/11/2022	1	
31025022	57428109S	6658 E BROWN AVE	Benchmark Plan 1895 20-Temp-086	B21-12162	SFD	O									0							1	1/11/2022	1	
31025022	57428110S	6672 E BROWN AVE	Century Communities Plan 2210	B21-12179	SFD	O									0							1	1/11/2022	1	
31025022	57428111S	6686 E BROWN AVE	Benchmark Plan 3650 20-Temp-100	B21-13897	SFD	O									0							1	2/3/2022	1	
31025022	57428112S	6702 E BROWN AVE	Benchmark Plan 1895 20-Temp-086	B21-13893	SFD	O									0							1	2/3/2022	1	
31025022	57428113S	6714 E BROWN AVE	Benchmark Plan 2010 20-Temp-088	B21-13894	SFD	O									0							1	2/3/2022	1	
31025022	57428114S	6728 E BROWN AVE	Benchmark Plan 2753 20-Temp-095	B21-13895	SFD	O									0							1	2/3/2022	1	
31025022	57428115S	6742 E BROWN AVE	Benchmark Plan 2753 Lot 021 Tract 6281	B21-17402	SFD	O									0									0	
31025008S	57428116S	6756 E BROWN AVE	Benchmark Plan 2010 Lot 022 Tract 6281	B21-17403	SFD	O									0									0	
31025008S	57429101S	6786 E BROWN AVE	Benchmark Plan 1895 20-Temp-086	B22-00318	SFD	O							1	1/10/2022	1							1	1/10/2022	1	
31025008S	57429102S	6802 E BROWN AVE	Benchmark Plan 2753 20-Temp-095	B22-00175	SFD	O							1	1/6/2022	1							1	1/6/2022	1	
31025008S	57429103S	6818 E BROWN AVE	Benchmark Plan 2010 20-Temp-087	B22-01068	SFD	O							1	1/26/2022	1							1	1/26/2022	1	
31025008S	57429104S	6834 E BROWN AVE	Benchmark Plan 2920 20-Temp-096	B22-01078	SFD	O							1	1/26/2022	1							1	1/26/2022	1	
31025008S	57429105S	6850 E BROWN AVE	Benchmark Plan 1895 20-Temp-085	B22-02773	SFD	O							1	3/3/2022	1							1	3/3/2022	1	
31025008S	57429106S	6866 E BROWN AVE	Century Communities Plan 2210	B22-02795	SFD	O							1	3/3/2022	1							1	3/3/2022	1	
31025008S	57429107S	6882 E BROWN AVE	Benchmark Plan 3650 20-Temp-100	B22-04660	SFD	O							1	4/7/2022	1							1	4/7/2022	1	
31025008S	57429108S	6898 E BROWN AVE	Benchmark Plan 2753 20-Temp-095	B22-04662	SFD	O							1	4/7/2022	1							1	4/7/2022	1	
31025008S	57429109S	6914 E BROWN AVE	Benchmark Plan 3650 20-Temp-100	B22-06409	SFD	O							1	5/10/2022	1							1	5/10/2022	1	
31025008S	57429110S	6930 E BROWN AVE	Benchmark Plan 2753 20-Temp-095	B22-06412	SFD	O							1	5/10/2022	1							1	5/10/2022	1	
31025008S	57429111S	6946 E BROWN AVE	Benchmark Plan 2010 20-Temp-087	B22-07730	SFD	O							1	6/2/2022	1							1	6/2/2022	1	
31025008S	57429112S	6962 E BROWN AVE	Century Communities Plan 2210	B22-07846	SFD	O							1	6/3/2022	1							1	6/3/2022	1	
31025008S	57429113S	6978 E BROWN AVE	Benchmark Plan 3650 20-Temp-100	B22-07735	SFD	O							1	6/2/2022	1							1	6/2/2022	1	
31025008S	57429114S	2724 N CLOVER AVE	Benchmark Plan 2753 20-Temp-095	B22-07737	SFD	O							1	6/2/2022	1							1	6/2/2022	1	
31025008S	57429115S	2710 N CLOVER AVE	Benchmark Plan 3650 20-Temp-100	B22-07803	SFD	O							1	6/3/2022	1							1	6/3/2022	1	
31025008S	57429116S	2696 N CLOVER AVE	Benchmark Plan 2010 20-Temp-088	B22-07805	SFD	O							1	6/3/2022	1							1	6/3/2022	1	
31025008S	57429117S	2682 N CLOVER AVE	Century Communities Plan 2210 - 20-Temp-271	B22-08926	SFD	O							1	6/22/2022	1							1	6/22/2022	1	
31025008S	57429201S	2656 N CLOVER AVE	Benchmark Plan 2010 20-Temp-087	B22-08803	SFD	O							1	6/20/2022	1							1	6/20/2022	1	
31025008S	57429203S	6977 E HARVARD AVE	Benchmark Plan 3650 20-Temp-100	B22-08806	SFD	O							1	6/20/2022	1							1	6/20/2022	1	
31025008S	57429204S	6961 E HARVARD AVE	Benchmark Plan 1895 20-Temp-086	B22-15196	SFD	O							1	6/20/2022	1							1	10/7/2022	1	
31025008S	57429205S	6945 E HARVARD AVE	Benchmark Plan 3650 20-Temp-100	B22-06638	SFD	O							1	5/13/2022	1							1	5/13/2022	1	
31025008S	57429206S	6929 E HARVARD AVE	Benchmark Plan 2753 20-Temp-095	B22-06628	SFD	O							1	5/13/2022	1							1	5/13/2022	1	
31025008S	57429207S	6913 E HARVARD AVE	Benchmark Plan 3650 20-Temp-100	B22-06705	SFD	O							1	5/16/2022	1							1	5/16/2022	1	
31025008S	57429208S	6897 E HARVARD AVE	Benchmark Plan 2753 20-Temp-094	B22-06007	SFD	O							1	5/3/2022	1							1	5/3/2022	1	
31025008S	57429209S	6881 E HARVARD AVE	Benchmark Plan 2010 20-Temp-088	B22-03336	SFD	O							1	3/16/2022	1							1	3/16/2022	1	
31025008S	57429210S	6865 E HARVARD AVE	Benchmark Plan 3650 20-Temp-100	B22-03337	SFD	O							1	3/16/2022	1							1	3/16/2022	1	
31025008S	57429301S	6833 E HARVARD AVE	Century Communities Plan 2210	B22-02328	SFD	O							1	2/23/2022	1							1	2/23/2022	1	
31025008S	57429302S	6819 E HARVARD AVE	Century Communities Plan 2210	B22-02343	SFD	O							1	2/23/2022	1							1	2/23/2022	1	
31025008S	57429303S	6805 E HARVARD AVE	Benchmark Plan 3650 20-Temp-100	B22-00729	SFD	O							1	1/19/2022	1							1	1/19/2022	1	
31025008S	57429304S	6791 E HARVARD AVE	Benchmark Plan 2753 20-Temp-095	B22-00732	SFD	O							1	1/19/2022	1							1	1/19/2022	1	
31025008S	57429305S	6777 E HARVARD AVE	Benchmark Plan 2920 Lot 055 Tract 6281	B21-17814	SFD	O									0									0	
31025008S	57429306S	6763 E HARVARD AVE	Benchmark Plan 3650 Lot 056 Tract 6281	B21-17818	SFD	O									0									0	
31025008S	57429307S	6749 E HARVARD AVE	Benchmark Plan 3650 Lot 057 Tract 6281	B21-17819	SFD	O									0									0	
31025008S	57429401S	2663 N CLOVER AVE	Benchmark Plan 3650 20-Temp-100	B22-08804	SFD	O							1	6/20/2022	1							1	6/20/2022	1	
31025008S	57429402S	2677 N CLOVER AVE	Benchmark Plan 2753 20-Temp-095	B22-08805	SFD	O							1	6/20/2022	1							1	6/20/2022	1	
31025008S	57429403S	2691 N CLOVER AVE	Benchmark Plan 1895 20-Temp-085	B22-07732	SFD	O							1	6/2/2022	1							1	6/2/2022	1	
31025008S	57429404S	2705 N CLOVER AVE	Benchmark Plan 2753 20-Temp-095	B22-07734	SFD	O							1	6/2/2022	1							1	6/2/2022	1	
31025008S	57429405S	2698 N ARROYO AVE	Benchmark Plan 3650 20-Temp-100	B22-06413	SFD	O							1	5/10/2022	1							1	5/10/2022	1	
31025008S	57429406S	2686 N ARROYO AVE	Benchmark Plan 2010 20-Temp-087	B22-06624	SFD	O							1	5/13/2022	1							1	5/13/2022	1	
31025008S	57429407S	2672 N ARROYO AVE	Century Communities Plan 2210	B22-06682	SFD	O							1	5/16/2022	1							1	5/16/2022	1	
31025008S	57429408S	2658 N ARROYO AVE	Benchmark Plan 2753 20-Temp-095	B22-06684	SFD	O							1	5/16/2022	1							1	5/16/2022	1	
31025008S	57429501S	2665 N ARROYO AVE	Benchmark Plan 3650 20-Temp-100	B22-05846	SFD	O							1	4/29/2022	1							1	4/29/2022	1	
31025008S	57429502S	2679 N ARROYO AVE	Benchmark Plan 2010 20-Temp-088	B22-06405	SFD	O							1	5/10/2022	1							1	5/10/2022	1	
31025008S	57429503S	2693 N ARROYO AVE	Benchmark Plan 2920 20-Temp-096	B22-05180	SFD	O							1	4/18/2022	1							1	4/18/2022	1	
31025008S	57429504S	2707 N ARROYO AVE	Century Communities Plan 2210	B22-05176	SFD	O							1	4/18/2022	1							1	4/18/2022	1	
31025008S	57429505S	2706 N DEE ANN AVE	Benchmark Plan 2920 20-Temp-096	B22-02796	SFD	O							1	3/3/2022	1							1	3/3/2022	1	
31025008S	57429506S	2692 N DEE ANN AVE	Benchmark Plan 2753 20-Temp-094	B22-02797	SFD	O							1	3/3/2022	1							1	3/3/2022	1	
31025008S	57429507S	2678 N DEE ANN AVE	Benchmark Plan 1895 20-Temp-086	B22-03338	SFD	O							1	3/16/2022	1							1	3/16/2022	1	

		Affordability by Household Incomes - Certificates of Occupancy										Streamlining	Infill	Housing with Financial Assistance and/or Deed Restrictions		Housing without Financial Assistance or Deed Restrictions	Term of Affordability or Deed Restriction	Demolished/Destroyed Units			Density Bonus				Notes
		10						11	12	13	14	15	16	17	18	19	20			21	22	23	24	25
Current APN	Street Address	Very Low-Income Non Deed Restricted	Low- Income Deed Restricted	Low- Income Non Deed Restricted	Moderate-Income Deed Restricted	Moderate-Income Non Deed Restricted	Above Moderate-Income	Certificates of Occupancy or other forms of readiness (see instructions) Date Issued	# of Units issued Certificates of Occupancy or other forms of readiness	How many of the units were Extremely Low Income?	Was Project APPROVED using GC 65913.4(b)? (SB 35 Streamlining) Y/N	Infill Units? Y/N*	Assistance Programs for Each Development (may select multiple - see instructions)	Deed Restriction Type (may select multiple - see instructions)	For units affordable without financial assistance or deed restrictions, explain how the locality determined the units were affordable (see instructions)	Term of Affordability or Deed Restriction (years) (if affordable in perpetuity enter 1000)*	Number of Demolished/Destroyed Units	Demolished or Destroyed Units	Demolished/Destroyed Units Owner or Renter	Total Density Bonus Applied to the Project (Percentage Increase in Total Allowable Units or Total Maximum Allowable Residential Gross Floor Area)	Number of Other Incentives, Concessions, Waivers, or Other Modifications Given to the Project (Excluding Parking Waivers or Parking Reductions)	List the incentives, concessions, waivers, and modifications (Excluding Parking Waivers or Parking Modifications)	Did the project receive a reduction or waiver of parking standards? (Y/N)	Notes*
57422501	6649 E CAMBRIDGE AVE						1	6/23/2022	1		N													
57422502	6661 E CAMBRIDGE AVE						1	6/16/2022	1		N													
57422503	6673 E CAMBRIDGE AVE						1	6/15/2022	1		N													
57422504	6681 E CAMBRIDGE AVE						1	6/16/2022	1		N													
57422505	6689 E CAMBRIDGE AVE						1	6/6/2022	1		N													
57422506	6697 E CAMBRIDGE AVE						1	6/2/2022	1		N													
57422507	6705 E CAMBRIDGE AVE						1	5/25/2022	1		N													
57422508	6713 E CAMBRIDGE AVE						1	5/3/2022	1		N													
57422509	6721 E CAMBRIDGE AVE						1	4/28/2022	1		N													
57422510	6729 E CAMBRIDGE AVE						1	4/28/2022	1		N													
57422511	6737 E CAMBRIDGE AVE						1	4/20/2022	1		N													
57422512	2258 N APRICOT AVE						1	4/19/2022	1		N													
57422513	2270 N APRICOT AVE						1	4/14/2022	1		N													
57422514	2282 N APRICOT AVE						1	4/15/2022	1		N													
57422515	2294 N APRICOT AVE						1	4/13/2022	1		N													
57422516	2306 N APRICOT AVE						1	3/28/2022	1		N													
57422517	2318 N APRICOT AVE						1	4/12/2022	1		N													
57422518	2330 N APRICOT AVE						1	3/28/2022	1		N													
57422519	2342 N APRICOT AVE						1	3/29/2022	1		N													
57422520	2354 N APRICOT AVE						1	3/29/2022	1		N													
57422521	2366 N APRICOT AVE						1	3/28/2022	1		N													
57422209	2283 N FILBERT AVE								0		N													
57422208	2291 N FILBERT AVE								0		N													
57422207	2299 N FILBERT AVE								0		N													
57422206	2307 N FILBERT AVE								0		N													
57422205	2315 N FILBERT AVE								0		N													
57422204	2327 N FILBERT AVE								0		N													
57422203	2339 N FILBERT AVE								0		N													
57422106	2330 N FILBERT AVE						1	9/13/2022	1		N													
57422107	2342 N FILBERT AVE						1	9/14/2022	1		N													
57422108	2354 N FILBERT AVE						1	9/16/2022	1		N													
57422109	2366 N FILBERT AVE						1	9/19/2022	1		N													
57422110	2378 N FILBERT AVE						1	9/26/2022	1		N													
57422201	2363 N FILBERT AVE						1	9/26/2022	1		N													
57422202	2351 N FILBERT AVE								0		N													
57427105S	2613 N CARRIAGE AVE						1	3/28/2022	1		N													
57427106S	2627 N CARRIAGE AVE						1	3/22/2022	1		N													
57428101S	2649 N CARRIAGE AVE						1	3/22/2022	1		N													
57428102S	2663 N CARRIAGE AVE						1	3/23/2022	1		N													
57428103S	2677 N CARRIAGE AVE						1	4/14/2022	1		N													
57428104S	2691 N CARRIAGE AVE						1	4/18/2022	1		N													
57428105S	2705 N CARRIAGE AVE						1	4/15/2022	1		N													
57428106S	2719 N CARRIAGE AVE						1	4/27/2022	1		N													
57428107S	6630 E BROWN AVE						1	4/25/2022	1		N													
57428108S	6644 E BROWN AVE						1	5/3/2022	1		N													
57428109S	6658 E BROWN AVE						1	5/4/2022	1		N													
57428110S	6672 E BROWN AVE						1	5/6/2022	1		N													
57428111S	6686 E BROWN AVE						1	5/12/2022	1		N													
57428112S	6702 E BROWN AVE						1	5/12/2022	1		N													
57428113S	6714 E BROWN AVE						1	5/13/2022	1		N													
57428114S	6728 E BROWN AVE						1	5/20/2022	1		N													
57428115S	6742 E BROWN AVE						1	6/10/2022	1		N													
57428116S	6756 E BROWN AVE						1	6/10/2022	1		N													
57429101S	6786 E BROWN AVE						1	6/27/2022	1		N													
57429102S	6802 E BROWN AVE						1	7/25/2022	1		N													
57429103S	6818 E BROWN AVE						1	7/28/2022	1		N													
57429104S	6834 E BROWN AVE						1	7/28/2022	1		N													
57429105S	6850 E BROWN AVE						1	9/13/2022	1		N													
57429106S	6866 E BROWN AVE						1	8/16/2022	1		N													
57429107S	6882 E BROWN AVE						1	9/13/2022	1		N													
57429108S	6898 E BROWN AVE						1	9/27/2022	1		N													
57429109S	6914 E BROWN AVE						1	10/17/2022	1		N													
57429110S	6930 E BROWN AVE						1	11/22/2022	1		N													
57429111S	6946 E BROWN AVE						1	11/22/2022	1		N													
57429112S	6962 E BROWN AVE						1	11/28/2022	1		N													
57429113S	6978 E BROWN AVE						1	12/9/2022	1		N													
57429114S	2724 N CLOVER AVE						1	12/9/2022	1		N													
57429115S	2710 N CLOVER AVE						1	12/13/2022	1		N													
57429116S	2696 N CLOVER AVE						1	12/14/2022	1		N													
57429117S	2682 N CLOVER AVE								0		N													
57429201S	2656 N CLOVER AVE								0		N													
57429203S	6977 E HARVARD AVE								0		N													
57429204S	6961 E HARVARD AVE								0		N													
57429205S	6945 E HARVARD AVE						1	11/29/2022	1		N													
57429206S	6929 E HARVARD AVE						1	11/2/2022	1		N													
57429207S	6913 E HARVARD AVE						1	9/27/2022	1		N													
57429208S	6897 E HARVARD AVE						1	10/7/2022	1		N													
57429209S	6881 E HARVARD AVE						1	8/31/2022	1		N													
57429210S	6865 E HARVARD AVE						1	9/7/2022	1		N													
57429301S	6833 E HARVARD AVE						1	8/18/2022	1		N													
57429302S	6819 E HARVARD AVE						1	8/18/2022	1		N													
57429303S	6805 E HARVARD AVE						1	7/22/2022	1		N													
57429304S	6791 E HARVARD AVE						1	7/22/2022	1		N													
57429305S	6777 E HARVARD AVE						1	7/11/2022	1		N													
57429306S	6763 E HARVARD AVE						1	7/11/2022	1		N													
57429307S	6749 E HARVARD AVE						1	6/28/2022	1		N													
57429401S	2663 N CLOVER AVE								0		N													
57429402S	2677 N CLOVER AVE								0		N													
57429403S	2691 N CLOVER AVE						1	11/7/2022	1		N													
57429404S	2705 N CLOVER AVE						1	11/9/2022	1		N													
57429405S	2698 N ARROYO AVE						1	10/17/2022	1		N													
57429406S	2686 N ARROYO AVE						1	11/14/2022	1		N													
57429407S	2672 N ARROYO AVE						1	10/28/2022	1		N													
57429408S	2658 N ARROYO AVE						1	10/19/2022	1		N													
57429501S	2665 N ARROYO AVE						1	9/23/2022	1		N													
57429502S	2679 N ARROYO AVE						1	9/21/2022	1		N													
57429503S	2693 N ARROYO AVE						1	11/9/2022	1		N													
57429504S	2707 N ARROYO AVE						1	10/26/2022	1		N													
57429505S	2706 N DEE ANN AVE						1	8/18/2022	1		N													
57429506S	2692 N DEE ANN AVE						1	8/24/2022	1		N													
57429507S	2678 N DEE ANN AVE						1	9/2/2022	1		N													

Table A2

Annual Building Activity Report Summary - New Construction, Entitled, Permits and Completed Units

Project Identifier					Unit Types		Affordability by Household Incomes - Completed Entitlement									Affordability by Household Incomes - Building Permits									
1					2	3	4							5	6	7							8	9	
Prior APN*	Current APN	Street Address	Project Name*	Local Jurisdiction Tracking ID*	Unit Category (SFA,SFD,2 to 4,5+,ADU,MH)	Tenure R=Renter O=Owner	Very Low- Income Deed Restricted	Very Low- Income Non Deed Restricted	Low- Income Deed Restricted	Low- Income Non Deed Restricted	Moderate- Income Deed Restricted	Moderate- Income Non Deed Restricted	Above Moderate- Income	Entitlement Date Approved	# of Units issued Entitlements	Very Low- Income Deed Restricted	Very Low- Income Non Deed Restricted	Low- Income Deed Restricted	Low- Income Non Deed Restricted	Moderate- Income Deed Restricted	Moderate- Income Non Deed Restricted	Above Moderate- Income	Building Permits Date Issued	# of Units Issued Building Permits	Very Low- Income Deed Restricted
310250085	57429508S	2664 N DEE ANN AVE	Century Communities Plan 2210	B22-03397	SFD	O							1	3/16/2022	1							1	3/16/2022	1	
310250085	57429601S	2659 N DEE ANN AVE	Benchmark Plan 2010 20-Temp-088	B22-02146	SFD	O							1	2/18/2022	1							1	2/18/2022	1	
310250085	57429602S	2673 N DEE ANN AVE	Benchmark Plan 2753 20-Temp-095	B22-02147	SFD	O							1	2/18/2022	1							1	2/18/2022	1	
310250085	57429603S	2687 N DEE ANN AVE	Benchmark Plan 3650 20-Temp-100	B22-01080	SFD	O							1	1/26/2022	1							1	1/26/2022	1	
310250085	57429604S	2701 N DEE ANN AVE	Benchmark Plan 2753 20-Temp-095	B22-01082	SFD	O							1	1/26/2022	1							1	1/26/2022	1	
310250085	57429605S	2702 N MCKELVEY AVE	Century Communities Plan 2210	B22-00315	SFD	O							1	1/10/2022	1							1	1/10/2022	1	
310250085	57429606S	2688 N MCKELVEY AVE	Benchmark Plan 2920 Lot 079 Tract 6281	B22-00179	SFD	O							1	1/6/2022	1							1	1/6/2022	1	
310250085	57429607S	2674 N MCKELVEY AVE	Benchmark Plan 3650 Lot 080 Tract 6281	B22-00730	SFD	O							1	1/19/2022	1							1	1/19/2022	1	
310250085	57429608S	2660 N MCKELVEY AVE	Benchmark Plan 2010 20-Temp-088	B22-00731	SFD	O							1	1/19/2022	1							1	1/19/2022	1	
310250085	57428201S	2665 N MCKELVEY AVE	Benchmark Plan 2920 Lot 082 Tract 6281	B21-17815	SFD	O									0									0	
310250085	57428202S	2679 N MCKELVEY AVE	Century Communities Plan 2210 Lot 083 Tract 6281	B21-17810	SFD	O									0									0	
310250085	57428203S	2693 N MCKELVEY AVE	Benchmark Plan 1895 Lot 084 Tract 6281	B21-17804	SFD	O									0									0	
310250085	57428204S	2707 N MCKELVEY AVE	Benchmark Plan 3650 Lot 085 Tract 6281	B21-17820	SFD	O									0									0	
310250085	57428205S	6751 E BROWN AVE	Benchmark Plan 3650 Lot 086 Tract 6281	B21-17407	SFD	O									0									0	
31025022	57428206S	6737 E BROWN AVE	Benchmark Plan 2920 Lot 087 Tract 6281	B21-17522	SFD	O									0									0	
31025022	57428207S	6723 E BROWN AVE	Benchmark Plan 2753 Lot 088 Tract 6281	B21-16510	SFD	O									0									0	
31025022	57428208S	6709 E BROWN AVE	Benchmark Plan 3650 20-Temp-100	B21-13898	SFD	O									0							1	2/3/2022	1	
31025022	57428209S	6695 E BROWN AVE	Benchmark Plan 2920 20-Temp-096	B21-13896	SFD	O									0							1	2/3/2022	1	
31025022	57428210S	6681 E BROWN AVE	Benchmark Plan 2920 20-Temp-096	B21-12172	SFD	O									0							1	1/11/2022	1	
31025022	57428211S	6667 E BROWN AVE	Benchmark Plan 3650 20-Temp-100	B21-12175	SFD	O									0							1	1/11/2022	1	
31025022	57428212S	6653 E BROWN AVE	Benchmark Plan 2753 20-Temp-095	B21-12168	SFD	O									0							1	1/11/2022	1	
31025022	57428213S	6654 E HARVARD AVE	Century Communities Plan 2210	B21-12180	SFD	O									0							1	1/11/2022	1	
31025022	57428214S	6668 E HARVARD AVE	Benchmark Plan 2010 20-Temp-088	B21-12165	SFD	O									0							1	1/11/2022	1	
31025022	57428215S	6682 E HARVARD AVE	Benchmark Plan 2753 20-Temp-095	B21-12169	SFD	O									0							1	1/11/2022	1	
31025022	57428216S	6696 E HARVARD AVE	Benchmark Plan 3650 20-Temp-100	B21-13899	SFD	O									0							1	2/3/2022	1	
31025022	57428217S	6710 E HARVARD AVE	Century Communities Plan 2210	B21-13900	SFD	O									0							1	2/3/2022	1	
31025022	57428218S	6724 E HARVARD AVE	Benchmark Plan 3650 Lot 099 Tract 6281	B21-16996	SFD	O									0									0	
31025022	57428219S	6738 E HARVARD AVE	Benchmark Plan 2920 Lot 100 Tract 6281	B21-17520	SFD	O									0									0	
310250085	57428220S	6752 E HARVARD AVE	Benchmark Plan 3650 Lot 101 Tract 6281	B21-17408	SFD	O									0									0	
31025022	57427201S	6691 E HARVARD AVE	Benchmark Plan 2920 20-Temp-096	B21-12173	SFD	O									0							1	3/10/2022	1	
31025022	57427202S	6677 E HARVARD AVE	Century Communities Plan 2210	B21-12181	SFD	O									0							1	1/11/2022	1	
31025022	57427203S	6663 E HARVARD AVE	Benchmark Plan 1895 20-Temp-086	B21-12163	SFD	O									0							1	1/11/2022	1	
31025022	57427204S	6649 E HARVARD AVE	Benchmark Plan 3650 20-Temp-100	B21-12176	SFD	O									0							1	1/11/2022	1	
31025022	57427205S	6656 E TERRACE AVE	Benchmark Plan 2920 20-Temp-096	B21-06492	SFD	O									0									0	
31025022	57427206S	6670 E TERRACE AVE	Century Communities Plan 2210	B21-07806	SFD	O									0									0	
31025022	57427207S	6684 E TERRACE AVE	Benchmark Plan 2010 20-Temp-088	B21-06485	SFD	O									0									0	
31025022	57427208S	6698 E TERRACE AVE	Benchmark Plan 3650 20-Temp-100	B21-06496	SFD	O									0									0	
31025022	57427301S	6693 E TERRACE AVE	Benchmark Plan 2753 20-Temp-095	B21-06488	SFD	O									0									0	
31025022	57427302S	6679 E TERRACE AVE	Century Communities Plan 2210	B21-07807	SFD	O									0									0	
31025022	57427303S	6665 E TERRACE AVE	Benchmark Plan 2920 20-Temp-096	B21-06493	SFD	O									0									0	
31025022	57427304S	6651 E TERRACE AVE	Benchmark Plan 3650 20-Temp-100	B21-06497	SFD	O									0									0	
31025022	57427305S	2566 N CARRIAGE AVE	Benchmark Plan 3650 20-Temp-100	B21-06498	SFD	O									0									0	
31025022	57427306S	2552 N CARRIAGE AVE	Benchmark Plan 2920 20-Temp-096	B21-06494	SFD	O									0									0	
31025022	57427307S	2538 N CARRIAGE AVE	Benchmark Plan 2753 20-Temp-095	B22-15195	SFD	O							1	6/22/2022	1							1	6/22/2022	1	
31025022	57427308S	2539 N APRICOT AVE	Benchmark Plan 3650 20-Temp-100	B22-08928	SFD	O							1	6/22/2022	1							1	6/22/2022	1	
31025022	57427309S	2553 N APRICOT AVE	Benchmark Plan 3650 20-Temp-100	B21-06499	SFD	O									0									0	
31025022	57427310S	2567 N APRICOT AVE	Benchmark Plan 2753 20-Temp-095	B21-06489	SFD	O									0									0	
31025022	57427401S	6659 E PROVIDENCE AVE	Century Communities Plan 2210 Lot 120 Tract 6281	B22-15953	SFD	O									0							1	10/21/2022	1	
31025022	57427405S	6715 E PROVIDENCE AVE	Benchmark Plan 3650 Lot 124 Tract 6281	B22-15955	SFD	O									0							1	10/21/2022	1	
31025022	57427406S	6729 E PROVIDENCE AVE	Century Communities Plan 2210 Lot 125 Tract 6281	B22-15956	SFD	O									0							1	10/21/2022	1	
31025022	57427501S	2534 N APRICOT AVE	Benchmark Plan 2753 Lot 126 Tract 6281	B22-15957	SFD	O									0							1	10/21/2022	1	
31025022	57427502S	2548 N APRICOT AVE	Benchmark Plan 2010 20-Temp-088	B21-06486	SFD	O									0									0	
31025022	57427503S	2562 N APRICOT AVE	Century Communities Plan 2210	B21-07809	SFD	O									0									0	
31025022	57427504S	2576 N APRICOT AVE	Benchmark Plan 1895 20-Temp-086	B21-06483	SFD	O									0									0	
31025022	57427505S	2590 N APRICOT AVE	Benchmark Plan 2920 20-Temp-096	B21-06495	SFD	O									0									0	
31025022	57427506S	2604 N APRICOT AVE	Benchmark Plan 3650 20-Temp-100	B21-06500	SFD	O									0									0	
31025022	57427507S	2618 N APRICOT AVE	Benchmark Plan 2753 20-Temp-095	B21-06490	SFD	O									0									0	
31328071	57502101	303 N MCARTHUR AVE	Lennar Homes Plan 2004 (Bristlecone)	B21-07284	SFD	O									0									0	
31328071	57502102	315 N MCARTHUR AVE	Lennar Homes Plan 2002 (Foxtail)	B21-07276	SFD	O									0									0	
31328071	57502103	327 N MCARTHUR AVE	Lennar Homes Plan 2005 (Sugar Pine)	B21-07271	SFD	O									0									0	
31328071	57502104	339 N MCARTHUR AVE	Lennar Homes Plan 2004 (Bristlecone)	B21-07285	SFD	O									0									0	
31328071	57502105	347 N MCARTHUR AVE	Lennar Homes Plan 2005 (Sugar Pine)	B21-07272	SFD	O									0									0	
31328071	57503001	355 N MCARTHUR AVE	Lennar Homes Plan 2003 (Ponderosa)	B21-07280	SFD	O									0									0	
31328071	57503002	363 N MCARTHUR AVE	Lennar Homes Plan 2004 (Bristlecone)	B21-07286	SFD	O									0									0	
31328071	57503003	371 N MCARTHUR AVE	Lennar Homes Plan 2002 (Foxtail)	B21-07277	SFD	O									0									0	
31328071	57503004	379 N MCARTHUR AVE	Lennar Homes Plan 2004 (Bristlecone)	B21-08705	SFD	O									0									0	
31328071	57502106	6037 E FILLMORE AVE	Lennar Homes Plan 2003 (Ponderosa)	B21-07281	SFD	O									0									0	
31328071	57502107	6049 E FILLMORE AVE	Lennar Homes Plan 2004 (Bristlecone)	B21-07287	SFD	O									0									0	
31328071	57502108	6061 E FILLMORE AVE	Lennar Homes Plan 2003 (Ponderosa)	B21-07282	SFD	O									0									0	
31328071	57502109	6073 E FILLMORE AVE	Lennar Homes Plan 2005 (Sugar Pine)	B21-07273	SFD	O									0									0	
31328071	57502111	6085 E FILLMORE AVE	Lennar Homes Plan 2004 (Bristlecone)	B21-07288	SFD	O									0									0	
31328071	57502111	6097 E FILLMORE AVE	Lennar Homes Plan 2003 (Ponderosa)	B21-07283	SFD	O									0									0	
31328071	57502112	6109 E FILLMORE AVE	Lennar Homes Plan 2002 (Foxtail)	B21-07278	SFD	O									0									0	
31328071	57502114	6058 E FILLMORE AVE	Lennar Homes Plan 2004 (Bristlecone)	B21-07289	SFD	O									0									0	
31328071	57502115	342 N MCARTHUR AVE	Lennar Homes Plan 2004 (Bristlecone)	B21-07290	SFD	O									0									0	
31328071	57502116	358 N MCARTHUR AVE	Lennar Homes Plan 2002 (Foxtail)	B21-07279	SFD	O									0									0	
31328071	57502117	366 N MCARTHUR AVE	Lennar Homes Plan 2005 (Sugar Pine)	B21-07275	SFD	O									0									0	
31328071	57503005	388 N MCARTHUR AVE	Lennar Homes Plan 2003 (Ponderosa)	B21-08704	SFD	O									0									0	
31328071	57503006	6055 E TULARE ST	Lennar Homes Plan 2002 (Foxtail)	B21-08703	SFD	O									0									0	
31328071	57503007	6067 E TULARE ST	Lennar Homes Plan 2004 (Bristlecone)	B21-11439	SFD	O									0									0	
31328071	57503008	6079 E TULARE ST	Lennar Homes Plan 2005 (Sugar Pine) 20-Temp-272	B21-15389	SFD	O									0									0	
31328071	57503009	6091 E TULARE ST	Lennar Homes Plan 2004 (Bristlecone)	B21-15411	SFD	O									0									0	
31328071	57503010	6103 E TULARE ST	Lennar Homes Plan 2003 (Ponderosa)	B21-15403	SFD	O									0									0	
31328071	57503011	6115 E TULARE ST	Lennar Homes Plan 2002 (Foxtail)	B21-15397	SFD	O									0									0	
31328071	57503012	6127 E TULARE ST	Lennar Homes Plan 2004 (Bristlecone)	B21-15412	SFD	O									0									0	
31328071	57503013	6139 E TULARE ST	Lennar Homes Plan 2005 (Sugar Pine) 20-Temp-272	B21-15390	SFD	O									0									0	
31328071	57503014	6151 E TULARE ST	Lennar Homes Plan 2003 (Ponderosa)	B21-15404	SFD	O									0									0	
31328071	57503015	6140 E PLATT AVE	Lennar Homes Plan 2004 (Bristlecone)	B21-15413	SFD	O									0									0	
31328071	57503016	6128 E PLATT AVE	Lennar Homes Plan 2002 (Foxtail)	B21-15398	SFD	O									0									0	
31328071	57503017	6116 E PLATT AVE	Lennar Homes Plan 2005 (Sugar Pine) 20-Temp-272	B21-15391	SFD	O									0									0	
31328071	57503018	6104 E PLATT AVE	Lennar Homes Plan 2004 (Bristlecone)	B21-15414	SFD	O									0									0	
31328071	57503019	6092 E PLATT AVE	Lennar Homes Plan 2002 (Foxtail)	B21-15399	SFD	O									0									0	
31328071	57503020	6080 E PLATT AVE	Lennar Homes Plan 2004 (Bristlecone)	B21-15415	SFD	O									0									0	
31328071	57503021	6111 E PLATT AVE	Lennar Homes Plan 2003 (Ponderosa) 6159.40	B21-15405	SFD	O									0									0	
31328071	57502118	337 N MILLARD AVE	Lennar Homes Plan 2003 (Ponderosa)	B21-15406	SFD	O									0									0	
31328071	57503022	349 N MILLARD AVE	Lennar Homes Plan 2004 (Bristlecone)	B21-15416	SFD	O									0									0	
31328071	57503023	361 N MILLARD AVE	Lennar Homes Plan 2005 (Sugar Pine) 20-Temp-272	B21-15392	SFD	O									0									0	
31328071	57502119	313 N MILLARD AVE	Lennar Homes Plan 2002 (Foxtail)	B21-15400	SFD	O									0									0	
31328071	57502120	6132 E KERCKHOFF AVE	Lennar Homes Plan 2003 (Ponderosa)	B21-15407	SFD	O									0									0	
31328071	57502121	296 N MILLARD AVE	Lennar Homes Plan 2005 (Sugar Pine) 20-Temp-272	B21-15393	SFD	O									0									0	
31328071	57502122	320 N MILLARD AVE	Lennar Homes Plan 2004 (Bristlecone)	B21-15417	SFD	O									0									0	

		Affordability by Household Incomes - Certificates of Occupancy										Streamlining	Infill	Housing with Financial Assistance and/or Deed Restrictions		Housing without Financial Assistance or Deed Restrictions	Term of Affordability or Deed Restriction	Demolished/Destroyed Units			Density Bonus				Notes
		10						11	12	13	14	15	16	17	18	19	20			21	22	23	24	25
Current APN	Street Address	Very Low-Income Non Deed Restricted	Low- Income Deed Restricted	Low- Income Non Deed Restricted	Moderate-Income Deed Restricted	Moderate-Income Non Deed Restricted	Above Moderate-Income	Certificates of Occupancy or other forms of readiness (see instructions) Date Issued	# of Units issued Certificates of Occupancy or other forms of readiness	How many of the units were Extremely Low Income?	Was Project APPROVED using GC 65913.4(b)? (SB 35 Streamlining) Y/N	Infill Units? Y/N*	Assistance Programs for Each Development (may select multiple - see instructions)	Deed Restriction Type (may select multiple - see instructions)	For units affordable without financial assistance or deed restrictions, explain how the locality determined the units were affordable (see instructions)	Term of Affordability or Deed Restriction (years) (if affordable in perpetuity enter 1000)*	Number of Demolished/Destroyed Units	Demolished or Destroyed Units	Demolished/Destroyed Units Owner or Renter	Total Density Bonus Applied to the Project (Percentage Increase in Total Allowable Units or Total Maximum Allowable Residential Gross Floor Area)	Number of Other Incentives, Concessions, Waivers, or Other Modifications Given to the Project (Excluding Parking Waivers or Parking Reductions)	List the incentives, concessions, waivers, and modifications (Excluding Parking Waivers or Parking Modifications)	Did the project receive a reduction or waiver of parking standards? (Y/N)	Notes*
57429508S	2664 N DEE ANN AVE						1	9/9/2022	1		N													
57429601S	2659 N DEE ANN AVE						1	8/8/2022	1		N													
57429602S	2673 N DEE ANN AVE						1	8/5/2022	1		N													
57429603S	2687 N DEE ANN AVE						1	8/29/2022	1		N													
57429604S	2701 N DEE ANN AVE						1	7/29/2022	1		N													
57429605S	2702 N MCKELVEY AVE						1	8/2/2022	1		N													
57429606S	2688 N MCKELVEY AVE						1	7/15/2022	1		N													
57429607S	2674 N MCKELVEY AVE						1	7/21/2022	1		N													
57429608S	2660 N MCKELVEY AVE						1	7/18/2022	1		N													
57428201S	2665 N MCKELVEY AVE						1	6/28/2022	1		N													
57428202S	2679 N MCKELVEY AVE						1	8/4/2022	1		N													
57428203S	2693 N MCKELVEY AVE						1	6/21/2022	1		N													
57428204S	2707 N MCKELVEY AVE						1	6/20/2022	1		N													
57428205S	6751 E BROWN AVE						1	6/22/2022	1		N													
57428206S	6737 E BROWN AVE						1	6/9/2022	1		N													
57428207S	6723 E BROWN AVE						1	6/7/2022	1		N													
57428208S	6709 E BROWN AVE						1	5/24/2022	1		N													
57428209S	6695 E BROWN AVE						1	5/18/2022	1		N													
57428210S	6681 E BROWN AVE						1	4/26/2022	1		N													
57428211S	6667 E BROWN AVE						1	4/21/2022	1		N													
57428212S	6653 E BROWN AVE						1	4/28/2022	1		N													
57428213S	6654 E HARVARD AVE						1	3/28/2022	1		N													
57428214S	6668 E HARVARD AVE						1	3/29/2022	1		N													
57428215S	6682 E HARVARD AVE								0		N													
57428216S	6696 E HARVARD AVE						1	5/25/2022	1		N													
57428217S	6710 E HARVARD AVE						1	5/31/2022	1		N													
57428218S	6724 E HARVARD AVE						1	6/3/2022	1		N													
57428219S	6738 E HARVARD AVE						1	6/14/2022	1		N													
57428220S	6752 E HARVARD AVE						1	6/29/2022	1		N													
57427201S	6691 E HARVARD AVE						1	4/27/2022	1		N													
57427202S	6677 E HARVARD AVE						1	3/25/2022	1		N													
57427203S	6663 E HARVARD AVE						1	3/25/2022	1		N													
57427204S	6649 E HARVARD AVE						1	4/8/2022	1		N													
57427205S	6656 E TERRACE AVE						1	2/28/2022	1		N													
57427206S	6670 E TERRACE AVE						1	3/2/2022	1		N													
57427207S	6684 E TERRACE AVE						1	3/3/2022	1		N													
57427208S	6698 E TERRACE AVE						1	2/28/2022	1		N													
57427301S	6693 E TERRACE AVE						1	3/4/2022	1		N													
57427302S	6679 E TERRACE AVE						1	3/11/2022	1		N													
57427303S	6665 E TERRACE AVE						1	3/11/2022	1		N													
57427304S	6651 E TERRACE AVE						1	3/8/2022	1		N													
57427305S	2566 N CARRIAGE AVE						1	3/4/2022	1		N													
57427306S	2552 N CARRIAGE AVE						1	2/25/2022	1		N													
57427307S	2538 N CARRIAGE AVE								0		N													
57427308S	2539 N APRICOT AVE								0		N													
57427309S	2553 N APRICOT AVE						1	2/25/2022	1		N													
57427310S	2567 N APRICOT AVE						1	2/25/2022	1		N													
57427401S	6659 E PROVIDENCE AVE								0		N													
57427405S	6715 E PROVIDENCE AVE								0		N													
57427406S	6729 E PROVIDENCE AVE								0		N													
57427501S	2534 N APRICOT AVE								0		N													
57427502S	2548 N APRICOT AVE						1	2/28/2022	1		N													
57427503S	2562 N APRICOT AVE						1	3/11/2022	1		N													
57427504S	2576 N APRICOT AVE						1	3/15/2022	1		N													
57427505S	2590 N APRICOT AVE						1	3/17/2022	1		N													
57427506S	2604 N APRICOT AVE						1	3/18/2022	1		N													
57427507S	2618 N APRICOT AVE						1	3/21/2022	1		N													
57502101	303 N MCARTHUR AVE						1	2/17/2022	1		N													
57502102	315 N MCARTHUR AVE						1	2/18/2022	1		N													
57502103	327 N MCARTHUR AVE						1	2/22/2022	1		N													
57502104	339 N MCARTHUR AVE						1	2/24/2022	1		N													
57502105	347 N MCARTHUR AVE						1	2/25/2022	1		N													
57503001	355 N MCARTHUR AVE						1	4/28/2022	1		N													
57503002	363 N MCARTHUR AVE						1	5/6/2022	1		N													
57503003	371 N MCARTHUR AVE						1	5/19/2022	1		N													
57503004	379 N MCARTHUR AVE						1	5/19/2022	1		N													
57502106	6037 E FILLMORE AVE						1	2/24/2022	1		N													
57502107	6049 E FILLMORE AVE						1	2/24/2022	1		N													
57502108	6061 E FILLMORE AVE						1	2/25/2022	1		N													
57502109	6073 E FILLMORE AVE						1	3/4/2022	1		N													
57502111	6085 E FILLMORE AVE						1	3/22/2022	1		N													
57502111	6097 E FILLMORE AVE						1	3/25/2022	1		N													
57502112	6109 E FILLMORE AVE						1	4/6/2022	1		N													
57502114	6058 E FILLMORE AVE						1	3/11/2022	1		N													
57502115	342 N MCARTHUR AVE						1	4/12/2022	1		N													
57502116	358 N MCARTHUR AVE						1	4/11/2022	1		N													
57502117	366 N MCARTHUR AVE						1	4/22/2022	1		N													
57503005	388 N MCARTHUR AVE						1	5/20/2022	1		N													
57503006	6055 E TULARE ST						1	5/27/2022	1		N													
57503007	6067 E TULARE ST						1	6/6/2022	1		N													
57503008	6079 E TULARE ST						1	6/17/2022	1		N													
57503009	6091 E TULARE ST						1	6/16/2022	1		N													
57503010	6103 E TULARE ST						1	6/22/2022	1		N													
57503011	6115 E TULARE ST						1	7/14/2022	1		N													
57503012	6127 E TULARE ST						1	7/15/2022	1		N													
57503013	6139 E TULARE ST						1	7/18/2022	1		N													
57503014	6151 E TULARE ST						1	7/20/2022	1		N													
57503015	6140 E PLATT AVE						1	8/22/2022	1		N													
57503016	6128 E PLATT AVE						1	8/24/2022	1		N													
57503017	6116 E PLATT AVE						1	9/13/2022	1		N													
57503018	6104 E PLATT AVE						1	9/19/2022	1		N													
57503019	6092 E PLATT AVE						1	9/23/2022	1		N													
57503020	6080 E PLATT AVE						1	9/19/2022	1		N													
57503021	6111 E PLATT AVE						1	10/11/2022	1		N													
57502118	337 N MILLARD AVE						1	10/19/2022	1		N													
57503022	349 N MILLARD AVE						1	10/11/2022	1		N													
57503023	361 N MILLARD AVE						1	10/10/2022	1		N													
57502119	313 N MILLARD AVE						1	11/17/2022	1		N													
57502120	6132 E KERCKHOFF AVE						1	11/17/2022	1		N													
57502121	296 N MILLARD AVE						1	11/14/2022	1		N													
57502122	320 N MILLARD AVE						1	11/18/2022	1		N													

Table A2

Annual Building Activity Report Summary - New Construction, Entitled, Permits and Completed Units

Project Identifier					Unit Types		Affordability by Household Incomes - Completed Entitlement									Affordability by Household Incomes - Building Permits									
1					2	3	4							5	6	7							8	9	
Prior APN*	Current APN	Street Address	Project Name*	Local Jurisdiction Tracking ID*	Unit Category (SFA,SFD,2 to 4,5+,ADU,MH)	Tenure R=Renter O=Owner	Very Low- Income Deed Restricted	Very Low- Income Non Deed Restricted	Low- Income Deed Restricted	Low- Income Non Deed Restricted	Moderate- Income Deed Restricted	Moderate- Income Non Deed Restricted	Above Moderate- Income	Entitlement Date Approved	# of Units issued Entitlements	Very Low- Income Deed Restricted	Very Low- Income Non Deed Restricted	Low- Income Deed Restricted	Low- Income Non Deed Restricted	Moderate- Income Deed Restricted	Moderate- Income Non Deed Restricted	Above Moderate- Income	Building Permits Date Issued	# of Units Issued Building Permits	Very Low- Income Deed Restricted
31328071	57502123	336 N MILLARD AVE	Lennar Homes Plan 2002 (Foxtail)	B21-15401	SFD	O									0									0	
31328071	57502124	344 N MILLARD AVE	Lennar Homes Plan 2005 (Sugar Pine) 20-Temp-272	B21-15394	SFD	O									0									0	
31328071	57503024	352 N MILLARD AVE	Lennar Homes Plan 2003 (Ponderosa)	B21-15408	SFD	O									0									0	
31328071	57503025	364 N MILLARD AVE	Lennar Homes Plan 2002 (Foxtail)	B21-15402	SFD	O									0									0	
31328071	57503026	376 N MILLARD AVE	Lennar Homes Plan 2004 (Bristlecone)	B21-15418	SFD	O									0									0	
31328071	57503027	384 N MILLARD AVE	Lennar Homes Plan 2005 (Sugar Pine) 20-Temp-272	B21-15395	SFD	O									0									0	
31328071	57503028	396 N MILLARD AVE	Lennar Homes Plan 2004 (Bristlecone)	B21-15419	SFD	O									0									0	
31328071	57502125	295 N LAVERNE AVE	Lennar Homes Plan Harmony (4024) 20-Temp-208	B21-15374	SFD	O									0									0	
31328071	57502126	309 N LAVERNE AVE	Lennar Homes Plan Rhapsody (4027) 20-Temp-210	B21-15383	SFD	O									0									0	
31328071	57502127	317 N LAVERNE AVE	Lennar Homes Plan Cadence (4022) 20-Temp-207	B21-15367	SFD	O									0									0	
31328071	57502128	325 N LAVERNE AVE	Lennar Homes Plan Harmony (4024) 20-Temp-208	B21-15375	SFD	O									0									0	
31328071	57502129	333 N LAVERNE AVE	Lennar Homes Plan Rhapsody (4027) 20-Temp-210	B21-15384	SFD	O									0									0	
31328071	57502130	341 N LAVERNE AVE	6159.6	B21-15379	SFD	O									0									0	
31328071	57503029	347 N LAVERNE AVE	6159.61	B21-15276	SFD	O									0									0	
31328071	57503030	355 N LAVERNE AVE	6159.62	B21-15368	SFD	O									0									0	
31328071	57503031	373 N LAVERNE AVE	6159.63	B21-15380	SFD	O									0									0	
31328071	57503032	394 N LAVERNE AVE	6159.64	B21-15385	SFD	O									0									0	
31328071	57503033	386 N LAVERNE AVE	6159.65	B21-15381	SFD	O									0									0	
31328071	57503034	378 N LAVERNE AVE	6159.66	B21-15364	SFD	O									0									0	
31328071	57503035	370 N LAVERNE AVE	6159.67	B21-15369	SFD	O									0									0	
31328071	57503036	362 N LAVERNE AVE	6159.68	B21-15377	SFD	O									0									0	
31328071	57503037	354 N LAVERNE AVE	6159.69	B21-15386	SFD	O									0									0	
31328071	57503038	346 N LAVERNE AVE	6159.7	B21-15365	SFD	O									0									0	
31328071	57502131	338 N LAVERNE AVE	6159.71	B21-15370	SFD	O									0									0	
31328071	57502132	330 N LAVERNE AVE	6159.72	B21-15382	SFD	O									0									0	
31328071	57502133	322 N LAVERNE AVE	6159.73	B21-15387	SFD	O									0									0	
31328071	57502134	314 N LAVERNE AVE	6159.74	B21-15366	SFD	O									0									0	
31328071	57502135	306 N LAVERNE AVE	6159.75	B21-15371	SFD	O									0									0	
31328071	57502136	298 N LAVERNE AVE	6159.76	B21-15378	SFD	O									0									0	
31328071	57502137	290 N LAVERNE AVE	6159.77	B21-15388	SFD	O									0									0	
31328071	57502138	286 N LAVERNE AVE	6159.78	B21-15372	SFD	O									0									0	
	57210012	6262 E SAGINAW WAY	DeYoung Properties - Res. 190 21-Temp-099	B22-03719	SFD	O							1	3/22/2022	1							1	3/22/2022	1	
	57210051	6265 E SAGINAW WAY	DeYoung Properties Plan 160 - 21-Temp-071	B21-13121	SFD	O									0									0	
	57210013	6256 E SAGINAW WAY	DeYoung Properties Plan 210 21-Temp-077	B21-13463	SFD	O									0									0	
	57210014	6250 E SAGINAW WAY	DeYoung Properties - Plan 210 21-Temp-077	B21-14299	SFD	O									0							1	4/7/2022	1	
	57210015	6244 E SAGINAW WAY	DeYoung Properties Plan 210 21-Temp-077	B21-13464	SFD	O									0									0	
	57210016	6238 E SAGINAW WAY	DeYoung Properties Plan 270i 21-Temp-105	B21-14972 P21-05485	SFD	O									0							1	4/29/2022	1	
	57210017	6232 E SAGINAW WAY	DeYoung Properties Plan 270i 21-Temp-105	B21-16051	SFD	O									0									0	
	57210018	6226 E SAGINAW WAY	DeYoung Properties Plan 190 21-Temp-099	B21-14970	SFD	O									0							1	4/7/2022	1	
	57210019	6220 E SAGINAW WAY	DeYoung Properties - Res. 320 21-Temp-096	B21-14300	SFD	O									0							1	4/29/2022	1	
	57210020	6214 E SAGINAW WAY	DeYoung Properties - Res. 270i 21-Temp-105	B22-03009	SFD	O							1	3/9/2022	1							1	3/9/2022	1	
	57210021	6208 E SAGINAW WAY	DeYoung Properties - Res. 270 21-Temp-106	B22-01450	SFD	O							1	2/4/2022	1									0	
	57210022	6158 E SAGINAW WAY	DeYoung Properties - Res. 320	B22-01150	SFD	O							1	1/27/2022	1							1	1/27/2022	1	
	57210023	6161 E SAGINAW WAY	DeYoung Properties Plan 355 21-Temp-123	B21-17554	SFD	O									0									0	
	57210024	6167 E SAGINAW WAY	DeYoung Properties Res. 180 21-Temp-127	B22-02876	SFD	O							1	3/7/2022	1							1	3/7/2022	1	
	57210025	6173 E SAGINAW WAY	DeYoung Properties Plan 210 Lot 014 Tract 6100	B21-18031	SFD	O									0									0	
	57210026	6185 E SAGINAW WAY	DeYoung Properties Plan 320	B21-16049	SFD	O									0									0	
	57210027	6191 E SAGINAW WAY	DeYoung Properties Plan 320 21-Temp-096	B21-16047	SFD	O									0									0	
	57210028	6197 E SAGINAW WAY	DeYoung Properties Plan 180 21-Temp-127	B21-16052 P21-05850	SFD	O									0									0	
	57210029	3629 N CYPRESS AVE	DeYoung Properties Plan 190 21-Temp-099	B21-14971	SFD	O									0							1	4/7/2022	1	
	57210030	3617 N CYPRESS AVE	DeYoung Properties Plan 190 21-Temp-099	B21-14303	SFD	O									0									0	
	57210031	3605 N CYPRESS AVE	DeYoung Properties Plan 190 21-Temp-099	B21-16050 P21-05882	SFD	O									0									0	
	57210032	6212 E FLINT WAY	DeYoung Properties - Res. 220 21-Temp-098	B21-13466	SFD	O									0							1	4/7/2022	1	
	57210033	6211 E SAGINAW WAY	DeYoung Properties - Res. 220 21-Temp-098	B21-14302	SFD	O									0							1	5/25/2022	1	
	57210034	6217 E SAGINAW WAY	DeYoung Properties - Res. 320	B22-02969	SFD	O							1	3/8/2022	1							1	3/8/2022	1	
	57210035	6223 E SAGINAW WAY	DeYoung Properties - Res. 160 - 21-Temp-071	B21-14298	SFD	O									0							1	4/7/2022	1	
	57210036	6229 E SAGINAW WAY	DeYoung Properties Plan 160 - 21-Temp-071	B21-13460	SFD	O									0									0	
	57210037	6235 E SAGINAW WAY	DeYoung Properties - Res. 220 21-Temp-098	B21-13467	SFD	O									0							1	4/7/2022	1	
	57210038	3619 N DOUGLAS AVE	DeYoung Properties - Res. 190 21-Temp-099	B21-14304	SFD	O									0							1	4/7/2022	1	
	57210039	3611 N DOUGLAS AVE	DeYoung Properties Plan 150 21-Temp-086	B21-13465	SFD	O									0									0	
	57210040	6224 E FLINT WAY	DeYoung Properties Plan 230 Standard	B21-17091	SFD	O									0									0	
	57210041	6218 E FLINT WAY	DeYoung Properties Plan 230 Standard	B21-17092	SFD	O									0									0	
	57210042	6215 E FLINT WAY	DeYoung Properties Plan 355 - Flex B Multigen	B21-14973	SFD	O									0							1	5/25/2022	1	
	57210043	6221 E FLINT WAY	DeYoung Properties Plan 320 21-Temp-096	B21-16048	SFD	O									0									0	
	57210044	6227 E FLINT WAY	DeYoung Properties - Res. 320 21-Temp-096	B21-14301	SFD	O									0							1	4/7/2022	1	
	57210045	3606 N DOUGLAS AVE	DeYoung Properties Plan 160 - 21-Temp-071	B21-14969	SFD	O									0							1	4/7/2022	1	
	57210046	3614 N DOUGLAS AVE	DeYoung Properties - Res. 160 - 21-Temp-071	B21-13461	SFD	O									0							1	4/7/2022	1	
	57210047	3622 N DOUGLAS AVE	DeYoung Properties - Res. 160 - 21-Temp-071	B21-13462	SFD	O									0							1	4/7/2022	1	
	57210048	6247 E SAGINAW WAY	DeYoung Properties Plan 160 - 21-Temp-071	B21-13118	SFD	O									0									0	
	57210049	6253 E SAGINAW WAY	DeYoung Properties Plan 160 - 21-Temp-071	B21-13119	SFD	O									0									0	
	57210050	6259 E SAGINAW WAY	DeYoung Properties Plan 160 - 21-Temp-071	B21-13120	SFD	O									0									0	
	46130315	589 S RECREATION AVE	Custom SFR	B21-10036	SFD	O									0							1	5/25/2022	1	
31002029	57205334	6451 E ROBINSON AVE	Lennar Homes Plan Rhapsody (4027) 20-Temp-210	B22-02540	SFD	O									0									0	
31002029	57205335	6465 E ROBINSON AVE	Lennar Standard Plan 4023	B22-02543	SFD	O									0									0	
31002029	57205504	6426 E ROBINSON AVE	Lennar Homes Plan Rhapsody (4027) 20-Temp-210	B22-10632	SFD	O							1	4/27/2022	1							1	7/20/2022	1	
31002029	57206201	6329 E GIAVANNA AVE	Lennar Homes Plan Overture (4025) 20-Temp-209	B22-07208	SFD	O							1	5/24/2022	1							1	5/24/2022	1	
31002029	57206202	6343 E GIAVANNA AVE	Lennar Homes Plan Rhapsody (4027) 20-Temp-210	B22-07211	SFD	O							1	5/24/2022	1							1	5/24/2022	1	
31002029	57206203	6357 E GIAVANNA AVE	Lennar Homes Plan Harmony (4024) 20-Temp-208	B22-07203	SFD	O							1	5/24/2022	1							1	5/24/2022	1	
31002029	57206204	6371 E GIAVANNA AVE	Lennar Homes Plan 4023 21-Temp-100	B22-09237	SFD	O							1	6/27/2022	1							1	6/27/2022	1	
31002029	57206205	6385 E GIAVANNA AVE	Lennar Homes Plan Aria (4021) 20-Temp-206	B22-09242	SFD	O							1	6/27/2022	1							1	6/27/2022	1	
31002029	57206206	6399 E GIAVANNA AVE	Lennar Homes Plan Harmony (4024) 20-Temp-208	B22-09248	SFD	O							1	6/27/2022	1							1	6/27/2022	1	
31002029	57206207	6413 E GIAVANNA AVE	Lennar Homes Plan 4023 21-Temp-100	B22-09238	SFD	O							1	6/27/2022	1							1	6/27/2022	1	
31002029	57206208	6427 E GIAVANNA AVE	Lennar Homes Plan Overture (4025) 20-Temp-209	B22-10627	SFD	O							1	4/27/2022	1							1	7/20/2022	1	
31002029	57206209	6441 E GIAVANNA AVE	Lennar Homes Plan Rhapsody (4027) 20-Temp-210	B22-10631	SFD	O							1	4/27/2022	1							1	7/20/2022	1	
31002029	57206210	6455 E GIAVANNA AVE	Lennar Homes Plan Aria (4021) 20-Temp-206	B22-10659	SFD	O							1	4/27/2022	1							1	7/20/2022	1	
31002029	57206211	6469 E GIAVANNA AVE	Lennar Homes Plan Harmony (4024) 20-Temp-208	B22-10663	SFD	O							1	4/27/2022	1							1	7/20/2022	1	
31002029	57206301	6462 E GIAVANNA AVE	Lennar Homes Plan Overture (4025) 20-Temp-209	B22-10626	SFD	O							1	4/27/2022	1							1	7/20/2022	1	
31002029	57206302	6448 E GIAVANNA AVE	Lennar Homes Plan 4023 21-Temp-100	B22-09239	SFD	O							1	6/27/2022	1							1	6/27/2022	1	
31002029	57206303	6434 E GIAVANNA AVE	Lennar Homes Plan Harmony (4024) 20-Temp-208	B22-09249	SFD	O							1	6/27/2022	1							1	6/27/2022	1	
31002029	57206304	6420 E GIAVANNA AVE	Lennar Homes Plan Aria (4021) 20-Temp-206	B22-09243	SFD	O							1	6/27/2022	1							1	6/27/2022	1	
31002029	57206305	6406 E GIAVANNA AVE	Lennar Homes Plan Rhapsody (4027) 20-Temp-210	B22-09241	SFD	O							1	6/27/2022	1							1	6/27/2022	1	
31002029	57206306	6392 E GIAVANNA AVE	Lennar Homes Plan 4023 21-Temp-100	B22-09236	SFD	O							1	6/27/2022	1							1	6/27/2022	1	
31002029	57206307	6378 E GIAVANNA AVE	Lennar Homes Plan Overture (4025) 20-Temp-209	B22-09240	SFD	O							1	6/27/2022	1							1	6/27/2022	1	
31002029	57206308	6364 E GIAVANNA AVE	Lennar Homes Plan Aria (4021) 20-Temp-206	B22-07207	SFD	O							1	5/24/2022	1							1	5/24/2022	1	
31002029	57206309	6350 E GIAVANNA AVE	Lennar Homes Plan 4023 21-Temp-100	B22-07205	SFD	O							1	5/24/2022	1							1	5/24/2022	1	
31002029	57206310	6336 E GIAVANNA AVE	Lennar Homes Plan Harmony (4024) 20-Temp-208	B22-07202	SFD	O							1	5/24/2022	1							1	5/24/2022	1	
31002029	57206311	6341 E RAMONA WAY	Lennar Homes Plan 4023 21-Temp-100	B22-02331	SFD	O							1	2/23/2022	1							1	2/23/2022	1	
31002029	57206312	6355 E RAMONA WAY	Lennar Homes Plan Overture (4025) 20-Temp-209	B22-02334	SFD	O							1	2/23/2022	1							1	2/23/2022	1	
31002029	57206313	6369 E RAMONA WAY	Lennar Homes Plan Rhapsody (4027) 20-Temp-210	B22-02271	SFD	O							1	2/22/2022	1							1	2/22/2022	1	
31002029	57206314	6383 E RAMONA WAY	Lennar Homes Plan Harmony (4024) 20-Temp-208	B22-02274	SFD	O							1	2/22/2022	1							1	2/22/2022	1	
31002029	57206315	6397 E RAMONA WAY	Lennar Homes Plan Aria (4021) 20-Temp-206	B22-02337	SFD	O							1	2/23/2022	1							1	2/23/2022	1	

		Affordability by Household Incomes - Certificates of Occupancy										Streamlining	Infill	Housing with Financial Assistance and/or Deed Restrictions		Housing without Financial Assistance or Deed Restrictions	Term of Affordability or Deed Restriction	Demolished/Destroyed Units			Density Bonus				Notes
		10							11	12	13	14	15	16	17	18	19	20			21	22	23	24	25
Current APN	Street Address	Very Low-Income Non Deed Restricted	Low- Income Deed Restricted	Low- Income Non Deed Restricted	Moderate-Income Deed Restricted	Moderate-Income Non Deed Restricted	Above Moderate-Income	Certificates of Occupancy or other forms of readiness (see instructions) Date Issued	# of Units issued Certificates of Occupancy or other forms of readiness	How many of the units were Extremely Low Income?	Was Project APPROVED using GC 65913.4(b)? (SB 35 Streamlining) Y/N	Infill Units? Y/N*	Assistance Programs for Each Development (may select multiple - see instructions)	Deed Restriction Type (may select multiple - see instructions)	For units affordable without financial assistance or deed restrictions, explain how the locality determined the units were affordable (see instructions)	Term of Affordability or Deed Restriction (years) (if affordable in perpetuity enter 1000)*	Number of Demolished/Destroyed Units	Demolished or Destroyed Units	Demolished/Destroyed Units Owner or Renter	Total Density Bonus Applied to the Project (Percentage Increase in Total Allowable Units or Total Maximum Allowable Residential Gross Floor Area)	Number of Other Incentives, Concessions, Waivers, or Other Modifications Given to the Project (Excluding Parking Waivers or Parking Reductions)	List the incentives, concessions, waivers, and modifications (Excluding Parking Waivers or Parking Modifications)	Did the project receive a reduction or waiver of parking standards? (Y/N)	Notes*
57502123	336 N MILLARD AVE						1	11/14/2022	1		N														
57502124	344 N MILLARD AVE						1	10/24/2022	1		N														
57503024	352 N MILLARD AVE						1	10/19/2022	1		N														
57503025	364 N MILLARD AVE						1	8/24/2022	1		N														
57503026	376 N MILLARD AVE						1	8/23/2022	1		N														
57503027	384 N MILLARD AVE						1	7/28/2022	1		N														
57503028	396 N MILLARD AVE						1	7/27/2022	1		N														
57502125	295 N LAVERNE AVE						1	5/20/2022	1		N														
57502126	309 N LAVERNE AVE						1	5/20/2022	1		N														
57502127	317 N LAVERNE AVE						1	5/20/2022	1		N														
57502128	325 N LAVERNE AVE						1	6/7/2022	1		N														
57502129	333 N LAVERNE AVE						1	7/19/2022	1		N														
57502130	341 N LAVERNE AVE						1	7/22/2022	1		N														
57503029	347 N LAVERNE AVE						1	7/27/2022	1		N														
57503030	355 N LAVERNE AVE						1	7/29/2022	1		N														
57503031	373 N LAVERNE AVE						1	8/22/2022	1		N														
57503032	394 N LAVERNE AVE						1	9/23/2022	1		N														
57503033	386 N LAVERNE AVE						1	9/23/2022	1		N														
57503034	378 N LAVERNE AVE						1	9/13/2022	1		N														
57503035	370 N LAVERNE AVE						1	8/25/2022	1		N														
57503036	362 N LAVERNE AVE						1	8/23/2022	1		N														
57503037	354 N LAVERNE AVE						1	8/22/2022	1		N														
57503038	346 N LAVERNE AVE						1	6/24/2022	1		N														
57502131	338 N LAVERNE AVE						1	6/22/2022	1		N														
57502132	330 N LAVERNE AVE						1	6/27/2022	1		N														
57502133	322 N LAVERNE AVE						1	5/31/2022	1		N														
57502134	314 N LAVERNE AVE						1	5/26/2022	1		N														
57502135	306 N LAVERNE AVE						1	5/19/2022	1		N														
57502136	298 N LAVERNE AVE						1	5/26/2022	1		N														
57502137	290 N LAVERNE AVE						1	5/20/2022	1		N														
57502138	286 N LAVERNE AVE						1	5/19/2022	1		N														
57210012	6262 E SAGINAW WAY						1	8/31/2022	1		N														
57210051	6265 E SAGINAW WAY						1	3/22/2022	1		N														
57210013	6256 E SAGINAW WAY						1	4/4/2022	1		N														
57210014	6250 E SAGINAW WAY						1	4/19/2022	1		N														
57210015	6244 E SAGINAW WAY						1	4/4/2022	1		N														
57210016	6238 E SAGINAW WAY						1	6/15/2022	1		N														
57210017	6232 E SAGINAW WAY						1	7/27/2022	1		N														
57210018	6226 E SAGINAW WAY						1	5/10/2022	1		N														
57210019	6220 E SAGINAW WAY						1	5/13/2022	1		N														
57210020	6214 E SAGINAW WAY						1	9/29/2022	1		N														
57210021	6208 E SAGINAW WAY						1	8/11/2022	1		N														
57210022	6158 E SAGINAW WAY						1	8/31/2022	1		N														
57210023	6161 E SAGINAW WAY						1	8/10/2022	1		N														
57210024	6167 E SAGINAW WAY						1	10/12/2022	1		N														
57210025	6173 E SAGINAW WAY						1	8/15/2022	1		N														
57210026	6185 E SAGINAW WAY						1	6/23/2022	1		N														
57210027	6191 E SAGINAW WAY						1	7/11/2022	1		N														
57210028	6197 E SAGINAW WAY						1	6/14/2022	1		N														
57210029	3629 N CYPRESS AVE						1	5/11/2022	1		N														
57210030	3617 N CYPRESS AVE						1	4/25/2022	1		N														
57210031	3605 N CYPRESS AVE						1	7/5/2022	1		N														
57210032	6212 E FLINT WAY						1	4/22/2022	1		N														
57210033	6211 E SAGINAW WAY						1	5/26/2022	1		N														
57210034	6217 E SAGINAW WAY						1	9/29/2022	1		N														
57210035	6223 E SAGINAW WAY						1	4/12/2022	1		N														
57210036	6229 E SAGINAW WAY						1	4/12/2022	1		N														
57210037	6235 E SAGINAW WAY						1	4/12/2022	1		N														
57210038	3619 N DOUGLAS AVE						1	4/18/2022	1		N														
57210039	3611 N DOUGLAS AVE						1	4/5/2022	1		N														
57210040	6224 E FLINT WAY						1	7/19/2022	1		N														
57210041	6218 E FLINT WAY						1	7/18/2022	1		N														
57210042	6215 E FLINT WAY						1	6/3/2022	1		N														
57210043	6221 E FLINT WAY						1	6/6/2022	1		N														
57210044	6227 E FLINT WAY						1	5/24/2022	1		N														
57210045	3606 N DOUGLAS AVE						1	5/3/2022	1		N														
57210046	3614 N DOUGLAS AVE						1	4/14/2022	1		N														
57210047	3622 N DOUGLAS AVE						1	4/12/2022	1		N														
57210048	6247 E SAGINAW WAY						1	3/22/2022	1		N														
57210049	6253 E SAGINAW WAY						1	3/25/2022	1		N														
57210050	6259 E SAGINAW WAY						1	3/22/2022	1		N														
46130315	589 S RECREATION AVE								0		N														
57205334	6451 E ROBINSON AVE						1	12/1/2022	1		N														
57205335	6465 E ROBINSON AVE						1	12/1/2022	1		N														
57205504	6426 E ROBINSON AVE								0		N														
57206201	6329 E GIAVANNA AVE								0		N														
57206202	6343 E GIAVANNA AVE								0		N														
57206203	6357 E GIAVANNA AVE						1	6/10/2022	1		N														
57206204	6371 E GIAVANNA AVE								0		N														
57206205	6385 E GIAVANNA AVE								0		N														
57206206	6399 E GIAVANNA AVE								0		N														
57206207	6413 E GIAVANNA AVE								0		N														
57206208	6427 E GIAVANNA AVE								0		N														
57206209	6441 E GIAVANNA AVE								0		N														
57206210	6455 E GIAVANNA AVE								0		N														
57206211	6469 E GIAVANNA AVE								0		N														
57206301	6462 E GIAVANNA AVE								0		N														
57206302	6448 E GIAVANNA AVE								0		N														
57206303	6434 E GIAVANNA AVE								0		N														
57206304	6420 E GIAVANNA AVE								0		N														
57206305	6406 E GIAVANNA AVE								0		N														
57206306	6392 E GIAVANNA AVE								0		N														
57206307	6378 E GIAVANNA AVE								0		N														
57206308	6364 E GIAVANNA AVE								0		N														
57206309	6350 E GIAVANNA AVE						1	6/10/2022	1		N														
57206310	6336 E GIAVANNA AVE								0		N														
57206311	6341 E RAMONA WAY						1	12/9/2022	1		N														
57206312	6355 E RAMONA WAY						1	12/12/2022	1		N														
57206313	6369 E RAMONA WAY						1	12/8/2022	1		N														
57206314	6383 E RAMONA WAY						1	12/8/2022	1		N														
57206315	6397 E RAMONA WAY						1	12/2/2022	1		N														

Table A2

Annual Building Activity Report Summary - New Construction, Entitled, Permits and Completed Units

Project Identifier					Unit Types		Affordability by Household Incomes - Completed Entitlement									Affordability by Household Incomes - Building Permits									
1					2	3	4							5	6	7							8	9	
Prior APN*	Current APN	Street Address	Project Name*	Local Jurisdiction Tracking ID*	Unit Category (SFA,SFD,2 to 4,5+,ADU,MH)	Tenure R=Renter O=Owner	Very Low- Income Deed Restricted	Very Low- Income Non Deed Restricted	Low- Income Deed Restricted	Low- Income Non Deed Restricted	Moderate- Income Deed Restricted	Moderate- Income Non Deed Restricted	Above Moderate- Income	Entitlement Date Approved	# of Units issued Entitlements	Very Low- Income Deed Restricted	Very Low- Income Non Deed Restricted	Low- Income Deed Restricted	Low- Income Non Deed Restricted	Moderate- Income Deed Restricted	Moderate- Income Non Deed Restricted	Above Moderate- Income	Building Permits Date Issued	# of Units Issued Building Permits	Very Low- Income Deed Restricted
31002029	57206316	6411 E RAMONA WAY	Lennar Homes Plan Overture (4025) 20-Temp-209	B22-02333	SFD	O							1	2/23/2022	1							1	2/23/2022	1	
31002029	57206317	6425 E RAMONA WAY	Lennar Homes Plan 4023 21-Temp-100	B22-02330	SFD	O							1	2/23/2022	1							1	2/23/2022	1	
31002029	57206318	6439 E RAMONA WAY	Lennar Homes Plan Rhapsody (4027) 20-Temp-210	B22-02270	SFD	O							1	2/22/2022	1							1	2/22/2022	1	
31002029	57206319	6453 E RAMONA WAY	Lennar Homes Plan 4023 21-Temp-100	B22-02329	SFD	O							1	2/23/2022	1							1	2/23/2022	1	
31002029	57206320	6467 E RAMONA WAY	Lennar Homes Plan Harmony (4024) 20-Temp-208	B22-02273	SFD	O							1	2/22/2022	1							1	2/22/2022	1	
31002029	57205601	3408 N DOUGLAS AVE	Lennar Homes Plan Overture (4025) 20-Temp-209	B22-01586 P21-06047	SFD	O									0							1	2/8/2022	1	
31002029	57205602	3416 N DOUGLAS AVE	Lennar Homes Plan Rhapsody (4027) 20-Temp-210	B22-01593 P21-06049	SFD	O									0							1	2/8/2022	1	
31002029	57205603	3424 N DOUGLAS AVE	Lennar Homes Plan Harmony (4024) 20-Temp-208	B22-01563 P21-06050	SFD	O									0							1	2/8/2022	1	
31002029	57206401	3432 N DOUGLAS AVE	Lennar Homes Plan Cadence (4022) 20-Temp-207	B22-01631	SFD	O									0							1	2/9/2022	1	
31002029	57206402	3440 N DOUGLAS AVE	Lennar Homes Plan Aria (4021) 20-Temp-206	B22-01568 P21-06051	SFD	O									0							1	2/8/2022	1	
31002029	57206403	3448 N DOUGLAS AVE	Lennar Homes Plan Overture (4025) 20-Temp-209	B22-01634	SFD	O									0							1	2/9/2022	1	
31002029	57206404	3456 N DOUGLAS AVE	Lennar Homes Plan Harmony (4024) 20-Temp-208	B22-01565 P21-06052	SFD	O									0							1	2/8/2022	1	
31002029	57206405	3464 N DOUGLAS AVE	Lennar Homes Plan Cadence (4022) 20-Temp-207	B22-01632	SFD	O									0							1	2/9/2022	1	
31002029	57206406	3472 N DOUGLAS AVE	Lennar Homes Plan Aria (4021) 20-Temp-206	B22-01567 P21-06054	SFD	O									0							1	2/8/2022	1	
31002029	57206407	3480 N DOUGLAS AVE	Lennar Homes Plan Rhapsody (4027) 20-Temp-210	B22-01594 P21-06055	SFD	O									0							1	2/8/2022	1	
31002029	57206408	3488 N DOUGLAS AVE	Lennar Homes Plan Harmony (4024) 20-Temp-208	B22-01564 P21-06056	SFD	O									0							1	2/8/2022	1	
31002029	57206409	6492 E RAMONA WAY	Lennar Homes Plan Overture (4025) 20-Temp-209	B22-01635	SFD	O									0							1	2/9/2022	1	
31002029	57206410	6478 E RAMONA WAY	Lennar Homes Plan Aria (4021) 20-Temp-206	B22-01571	SFD	O									0							1	2/8/2022	1	
31002029	57206411	6464 E RAMONA WAY	Lennar Homes Plan Rhapsody (4027) 20-Temp-210	B22-01580	SFD	O									0							1	2/8/2022	1	
31002029	57206412	6450 E RAMONA WAY	Lennar Homes Plan Harmony (4024) 20-Temp-208	B22-01581	SFD	O									0							1	2/8/2022	1	
31002029	57206413	6436 E RAMONA WAY	Lennar Homes Plan Overture (4025) 20-Temp-209	B22-01587	SFD	O									0							1	2/8/2022	1	
31002029	57206414	6422 E RAMONA WAY	Lennar Homes Plan Aria (4021) 20-Temp-206	B22-01570	SFD	O									0							1	2/8/2022	1	
31002029	57206415	6408 E RAMONA WAY	Lennar Homes Plan - Fresno Standard Plan 4023	B22-01820	SFD	O									0							1	2/11/2022	1	
31002029	57206416	6394 E RAMONA WAY	Lennar Homes Plan Rhapsody (4027) 20-Temp-210	B22-02268	SFD	O							1	2/22/2022	1							1	2/22/2022	1	
31002029	57206501	6366 E RAMONA WAY	Lennar Homes Plan Harmony (4024) 20-Temp-208	B22-02275	SFD	O							1	2/22/2022	1							1	2/22/2022	1	
31002029	57206502	6352 E RAMONA WAY	Lennar Homes Plan Aria (4021) 20-Temp-206	B22-01569	SFD	O									0							1	2/8/2022	1	
31002029	57206503	6338 E RAMONA WAY	Lennar Homes Plan Overture (4025) 20-Temp-209	B22-01584	SFD	O									0							1	2/8/2022	1	
31002029	57206504	6324 E RAMONA WAY	Lennar Homes Plan Rhapsody (4027) 20-Temp-210	B22-07191	SFD	O							1	5/24/2022	1							1	5/24/2022	1	
31002029	57206505	6310 E RAMONA WAY	Lennar Homes Plan 4023 21-Temp-100	B22-07193	SFD	O							1	5/24/2022	1							1	5/24/2022	1	
31002029	57206506	6296 E RAMONA WAY	Lennar Homes Plan Harmony (4024) 20-Temp-208	B22-07190	SFD	O							1	5/24/2022	1							1	5/24/2022	1	
31002029	57206507	6282 E RAMONA WAY	Lennar Homes Plan Aria (4021) 20-Temp-206	B22-07186	SFD	O							1	5/24/2022	1							1	5/24/2022	1	
	57423101	6305 E MERITAGE DR	Wilson Homes Plan 1212 21-Temp-025 - Lot 001 Tract 6241	B22-12090	SFD	O									0							1	8/17/2022	1	
	57423102	6313 E MERITAGE DR	Wilson Homes Plan 1648 21-Temp-027 - Lot 002 Tract 6241	B22-12087	SFD	O									0							1	8/17/2022	1	
	57423103	6321 E MERITAGE DR	Wilson Homes Plan 1212 21-Temp-025 - Lot 003 Tract 6241	B22-12089	SFD	O									0							1	8/17/2022	1	
	57423104	6329 E MERITAGE DR	Wilson Homes Plan 1212 21-Temp-025	B22-09881	SFD	O							1	6/24/2022	1							1	7/11/2022	1	
	57423105	6337 E MERITAGE DR	Wilson Homes Plan 1390 21-Temp-026	B22-06790	SFD	O							1	5/17/2022	1							1	5/17/2022	1	
	57423106	6345 E MERITAGE DR	Wilson Homes Plan 1212 21-Temp-025	B22-09882	SFD	O							1	6/24/2022	1							1	7/11/2022	1	
	57423107	6353 E MERITAGE DR	Wilson Homes Plan 1212 21-Temp-025	B22-06763	SFD	O							1	5/16/2022	1							1	5/16/2022	1	
	57423108	6361 E MERITAGE DR	Wilson Homes Plan 1390 21-Temp-026	B22-09188	SFD	O							1	6/26/2022	1							1	6/26/2022	1	
	57423109	6369 E MERITAGE DR	Wilson Homes Plan 1390 21-Temp-026	B21-13440 P21-03961	SFD	O									0									0	
	57423110	6377 E MERITAGE DR	Wilson Homes Plan 1648 21-Temp-027	B21-13448 P21-03960	SFD	O									0									0	
	57423111	6385 E MERITAGE DR	Wilson Homes Plan 1212 21-Temp-025	B21-13436 P21-03959	SFD	O									0									0	
	57423112	6393 E MERITAGE DR	Wilson Homes Plan 1390 21-Temp-026	B21-13441 P21-03958	SFD	O									0									0	
	57423113	6401 E MERITAGE DR	Wilson Homes Plan 1648 21-Temp-027	B21-13449 P21-03957	SFD	O									0									0	
	57423114	6409 E MERITAGE DR	Wilson Homes Plan 1390 21-Temp-026	B21-13442 P21-03956	SFD	O									0									0	
	57423115	6417 E MERITAGE DR	Wilson Homes Plan 1648 21-Temp-027	B21-13450 P21-03955	SFD	O									0									0	
	57423116	6425 E MERITAGE DR	Wilson Homes Plan 1212 21-Temp-025	B21-13437 P21-03954	SFD	O									0									0	
	57423117	6433 E MERITAGE DR	Wilson Homes Plan 1648 21-Temp-027	B21-13451	SFD	O									0									0	
	57423118	6441 E MERITAGE DR	Wilson Homes Plan 1390 21-Temp-026	B21-13443 P21-04097	SFD	O									0									0	
	57423119	6449 E MERITAGE DR	Wilson Homes Plan 1648 21-Temp-027	B21-13452 P21-04098	SFD	O									0									0	
	57423120	6457 E MERITAGE DR	Wilson Homes Plan 1390 21-Temp-026	B21-13444 P21-04100	SFD	O									0									0	
	57423121	6465 E MERITAGE DR	Wilson Homes Plan 1212 21-Temp-025	B21-13438 P21-04101	SFD	O									0									0	
	57423201	2246 N ZINFANDEL DR	Wilson Homes Plan 1212 21-Temp-025	B21-14931 P21-03918	SFD	O									0									0	
	57423202	2254 N ZINFANDEL DR	Wilson Homes Plan 1648 21-Temp-027	B21-14935 P21-04102	SFD	O									0									0	
	57423203	2262 N ZINFANDEL DR	Wilson Homes Plan 1390 21-Temp-026	B21-14933 P21-04103	SFD	O									0									0	
	57423204	2270 N ZINFANDEL DR	Wilson Homes Plan 1212 21-Temp-025	B21-14932 P21-04104	SFD	O									0									0	
	57423205	2278 N ZINFANDEL DR	Wilson Homes Plan 1390 Lot 026 Tract 6241	B22-16678	SFD	O									0							1	11/4/2022	1	
	57423206	2286 N ZINFANDEL DR	Wilson Homes Plan 1212 Lot 027 Tract 6241	B22-16625	SFD	O									0							1	11/4/2022	1	
	57423207	2294 N ZINFANDEL DR	Wilson Homes Plan 1648 Lot 028 Tract 6241	B22-16665	SFD	O									0							1	11/4/2022	1	
	57423301	6454 E MERITAGE DR	Wilson Homes Plan 1212 Lot 029 Tract 6241	B22-15773	SFD	O									0							1	10/19/2022	1	
	57423302	6446 E MERITAGE DR	Wilson Homes Plan 1648 Lot 030 Tract 6241	B22-15767	SFD	O									0							1	10/19/2022	1	
	57423303	6433 E MERITAGE DR	Wilson Homes Plan 1648 21-Temp-027	B21-13451 P21-04096	SFD	O									0							1	10/19/2022	1	
	57423304	6430 E MERITAGE DR	Wilson Homes Plan 1212 Lot 032 Tract 6241	B22-15781	SFD	O									0							1	10/19/2022	1	
	57423305	6422 E MERITAGE DR	Wilson Homes Plan 1648 21-Temp-027	B21-13453 P21-04110	SFD	O									0									0	
	57423306	6414 E MERITAGE DR	Wilson Homes Plan 1390 21-Temp-026	B21-13445 P21-04115	SFD	O									0									0	
	57423307	6406 E MERITAGE DR	Wilson Homes Plan 1660 21-Temp-028	B21-17558	SFD	O									0									0	
	57423308	6398 E MERITAGE DR	Wilson Homes Plan 1648 21-Temp-027	B21-13454 P21-04113	SFD	O									0									0	
	57423309	6390 E MERITAGE DR	Wilson Homes Plan 1390 21-Temp-026	B21-13446 P21-04112	SFD	O									0									0	
	57423310	6389 E MOSCATO DR	Wilson Homes Plan 1648 21-Temp-027	B21-13455 P21-04111	SFD	O									0									0	
	57423311	6397 E MOSCATO DR	Wilson Homes Plan 1660 21-Temp-028	B21-17559	SFD	O									0									0	
	57423312	6405 E MOSCATO DR	Wilson Homes Plan 1390 21-Temp-026	B21-13447 P21-04108	SFD	O									0									0	
	57423313	6413 E MOSCATO DR	Wilson Homes Plan 1212 21-Temp-025	B21-13439 P21-04107	SFD	O									0									0	
	57423314	6421 E MOSCATO DR	Wilson Homes Plan 1648 21-Temp-027	B22-00838 P21-04106	SFD	O									0									0	
	57423315	6429 E MOSCATO DR	Wilson Homes Plan 1390 Lot 043 Tract 6241	B22-15748	SFD	O									0							1	10/19/2022	1	
	57423316	6437 E MOSCATO DR	Wilson Homes Plan 1212 Lot 044 Tract 6241	B22-15780	SFD	O									0							1	10/19/2022	1	
	57423317	6445 E MOSCATO DR	Wilson Homes Plan 1648 Lot 045 Tract 6241	B22-15768	SFD	O									0							1	10/19/2022	1	
	57423318	6453 E MOSCATO DR	Wilson Homes Plan 1648 Lot 046 Tract 6241	B22-15769	SFD	O									0							1	10/19/2022	1	
	57423407	6392 E MOSCATO DR	Wilson Homes Plan 1648 21-Temp-027	B22-03220	SFD	O							1	3/14/2022	1							1	3/14/2022	1	
	57423406	6402 E MOSCATO DR	Wilson Homes Plan 1806 ELEV8IONS 21-Temp-130	B22-02689	SFD	O							1	3/2/2022	1							1	3/2/2022	1	
	57423405	6408 E MOSCATO DR	Wilson Homes Plan 1648 21-Temp-027	B22-02675	SFD	O							1	3/2/2022	1							1	3/2/2022	1	
	57423404	6416 E MOSCATO DR	Wilson Homes Plan 1648 21-Temp-027	B22-03219	SFD	O							1	3/14/2022	1							1	3/14/2022	1	
	57423403	6424 E MOSCATO DR	Wilson Homes Plan 1806 ELEV8IONS 21-Temp-130	B22-02688	SFD	O							1	3/2/2022	1							1	3/2/2022	1	
	57423402	6432 E MOSCATO DR	Wilson Homes Plan 1390 21-Temp-026	B22-03883	SFD	O							1	3/25/2022	1									0	
	57423401	6440 E MOSCATO DR	Wilson Homes Plan 1648 21-Temp-027	B22-02674	SFD	O							1	3/2/2022	1							1	3/2/2022	1	
	57423408	6391 E RIESLING DR	Wilson Homes Plan 1648 21-Temp-027	B22-03217	SFD	O							1	3/14/2022	1							1	3/14/2022	1	
	57423409	6399 E RIESLING DR	Wilson Homes Plan 1648 21-Temp-027	B22-02673	SFD	O							1	3/2/2022	1							1	3/2/2022	1	
	57423410	6407 E RIESLING DR	Wilson Homes Plan 1806 ELEV8IONS 21-Temp-130	B22-02686	SFD	O							1	3/2/2022	1							1	3/2/2022	1	
	57423411	6415 E RIESLING DR	Wilson Homes Plan 1648 21-Temp-027	B22-03885	SFD	O							1	3/25/2022	1									0	
	57423412	6423 E RIESLING DR	Wilson Homes Plan 1648 21-Temp-027	B22-03218	SFD	O							1	3/14/2022	1							1	3/14/2022	1	
	57423413	6431 E RIESLING DR	Wilson Homes Plan 1648 21-Temp-027	B22-02672	SFD	O							1	3/2/2022	1							1	3/2/2022	1	
	57423414	6439 E RIESLING DR	Wilson Homes Plan 1806 ELEV8IONS 21-Temp-130	B22-02687	SFD	O							1	3/2/2022	1							1	3/2/2022	1	
	57423509	6394 E RIESLING DR	Wilson Homes Plan 1806 ELEV8IONS 21-Temp-130	B22-01977	SFD	O							1	2/16/2022	1							1	2/16/2022	1	
	57423508	6402 E RIESLING DR	Wilson Homes Plan 1648 21-Temp-027	B22-02896	SFD	O							1	3/7/2022	1							1	3/7/2022	1	
	57423507	6410 E RIESLING DR	Wilson Homes Plan 1390 21-Temp-026	B22-01880	SFD	O							1	2/14/2022	1							1	2/14/2022	1	
	57423506	6418 E RIESLING DR	Wilson Homes Plan 1648 21-Temp-027	B22-01883	SFD	O							1	2/14/2022	1							1	2/14/2022	1	
	57423505	6426 E RIESLING DR	Wilson Homes Plan 1390 21-Temp-026	B22-02884	SFD	O							1	3/7/2022	1							1	3/7/2022	1	
	57423504	6434 E RIESLING DR	Wilson Homes Plan 1806 ELEV8IONS 21-Temp-130	B22-01976	SFD	O							1	2/16/2022	1							1	2/16/2022	1	
	57423503	6442 E RIESLING DR	Wilson Homes Plan 1390 21-Temp-026	B22-01879	SFD	O							1	2/14/2022	1							1	2/14/2022	1	
	57423502	6450 E RIESLING DR	Wilson Homes Plan 1648 21-Temp-027	B22-01882	SFD	O							1	2/14/2022	1							1	2/14/2022	1	
	57423501	6458 E RIESLING DR	Wilson Homes Plan 1390 21-Temp-026	B22-01878	SFD	O							1	2/14/2022	1							1	2/14/2022	1	
	57423905	2265 N RALEIGH DR	Wilson Homes Plan 1212 21-Temp-025	B22-09885	SFD	O							1	6/24/2022	1							1	7/11/2022	1	

		Affordability by Household Incomes - Certificates of Occupancy										Streamlining	Infill	Housing with Financial Assistance and/or Deed Restrictions		Housing without Financial Assistance or Deed Restrictions	Term of Affordability or Deed Restriction	Demolished/Destroyed Units			Density Bonus				Notes
		10							11	12	13	14	15	16	17	18	19	20			21	22	23	24	25
Current APN	Street Address	Very Low-Income Non Deed Restricted	Low- Income Deed Restricted	Low- Income Non Deed Restricted	Moderate-Income Deed Restricted	Moderate-Income Non Deed Restricted	Above Moderate-Income		Certificates of Occupancy or other forms of readiness (see instructions) Date Issued	# of Units issued Certificates of Occupancy or other forms of readiness	How many of the units were Extremely Low Income?	Was Project APPROVED using GC 65913.4(b)? (SB 35 Streamlining) Y/N	Infill Units? Y/N*	Assistance Programs for Each Development (may select multiple - see instructions)	Deed Restriction Type (may select multiple - see instructions)	For units affordable without financial assistance or deed restrictions, explain how the locality determined the units were affordable (see instructions)	Term of Affordability or Deed Restriction (years) (if affordable in perpetuity enter 1000)*	Number of Demolished/Destroyed Units	Demolished or Destroyed Units	Demolished/Destroyed Units Owner or Renter	Total Density Bonus Applied to the Project (Percentage Increase in Total Allowable Units or Total Maximum Allowable Residential Gross Floor Area)	Number of Other Incentives, Concessions, Waivers, or Other Modifications Given to the Project (Excluding Parking Waivers or Parking Reductions)	List the incentives, concessions, waivers, and modifications (Excluding Parking Waivers or Parking Modifications)	Did the project receive a reduction or waiver of parking standards? (Y/N)	Notes*
57206316	6411 E RAMONA WAY						1		11/28/2022	1		N													
57206317	6425 E RAMONA WAY						1		11/18/2022	1		N													
57206318	6439 E RAMONA WAY						1		11/16/2022	1		N													
57206319	6453 E RAMONA WAY						1		11/16/2022	1		N													
57206320	6467 E RAMONA WAY						1		11/16/2022	1		N													
57205601	3408 N DOUGLAS AVE						1		9/26/2022	1		N													
57205602	3416 N DOUGLAS AVE						1		9/26/2022	1		N													
57205603	3424 N DOUGLAS AVE						1		9/26/2022	1		N													
57206401	3432 N DOUGLAS AVE						1		9/26/2022	1		N													
57206402	3440 N DOUGLAS AVE						1		9/26/2022	1		N													
57206403	3448 N DOUGLAS AVE						1		9/28/2022	1		N													
57206404	3456 N DOUGLAS AVE						1		9/28/2022	1		N													
57206405	3464 N DOUGLAS AVE						1		10/5/2022	1		N													
57206406	3472 N DOUGLAS AVE						1		10/5/2022	1		N													
57206407	3480 N DOUGLAS AVE						1		10/12/2022	1		N													
57206408	3488 N DOUGLAS AVE						1		10/12/2022	1		N													
57206409	6492 E RAMONA WAY						1		10/13/2022	1		N													
57206410	6478 E RAMONA WAY						1		10/17/2022	1		N													
57206411	6464 E RAMONA WAY						1		10/21/2022	1		N													
57206412	6450 E RAMONA WAY						1		10/25/2022	1		N													
57206413	6436 E RAMONA WAY						1		10/24/2022	1		N													
57206414	6422 E RAMONA WAY						1		11/7/2022	1		N													
57206415	6408 E RAMONA WAY						1		11/9/2022	1		N													
57206416	6394 E RAMONA WAY						1		11/9/2022	1		N													
57206501	6366 E RAMONA WAY						1		12/30/2022	1		N													
57206502	6352 E RAMONA WAY						1		12/20/2022	1		N													
57206503	6338 E RAMONA WAY						1		12/22/2022	1		N													
57206504	6324 E RAMONA WAY									0		N													
57206505	6310 E RAMONA WAY									0		N													
57206506	6296 E RAMONA WAY									0		N													
57206507	6282 E RAMONA WAY						1		6/8/2022	1		N													
57423101	6305 E MERITAGE DR									0		N													
57423102	6313 E MERITAGE DR									0		N													
57423103	6321 E MERITAGE DR									0		N													
57423104	6329 E MERITAGE DR									0		N													
57423105	6337 E MERITAGE DR									0		N													
57423106	6345 E MERITAGE DR									0		N													
57423107	6353 E MERITAGE DR									0		N													
57423108	6361 E MERITAGE DR									0		N													
57423109	6369 E MERITAGE DR						1		6/29/2022	1		N													
57423110	6377 E MERITAGE DR						1		6/28/2022	1		N													
57423111	6385 E MERITAGE DR						1		6/21/2022	1		N													
57423112	6393 E MERITAGE DR						1		7/8/2022	1		N													
57423113	6401 E MERITAGE DR						1		6/15/2022	1		N													
57423114	6409 E MERITAGE DR						1		6/8/2022	1		N													
57423115	6417 E MERITAGE DR						1		6/7/2022	1		N													
57423116	6425 E MERITAGE DR						1		6/7/2022	1		N													
57423117	6433 E MERITAGE DR						1		6/2/2022	1		N													
57423118	6441 E MERITAGE DR						1		6/2/2022	1		N													
57423119	6449 E MERITAGE DR						1		6/1/2022	1		N													
57423120	6457 E MERITAGE DR						1		5/26/2022	1		N													
57423121	6465 E MERITAGE DR						1		5/24/2022	1		N													
57423201	2246 N ZINFANDEL DR						1		8/1/2022	1		N													
57423202	2254 N ZINFANDEL DR						1		8/1/2022	1		N													
57423203	2262 N ZINFANDEL DR						1		7/28/2022	1		N													
57423204	2270 N ZINFANDEL DR						1		8/1/2022	1		N													
57423205	2278 N ZINFANDEL DR									0		N													
57423206	2286 N ZINFANDEL DR									0		N													
57423207	2294 N ZINFANDEL DR									0		N													
57423301	6454 E MERITAGE DR									0		N													
57423302	6446 E MERITAGE DR									0		N													
57423303	6433 E MERITAGE DR									0		N													
57423304	6430 E MERITAGE DR									0		N													
57423305	6422 E MERITAGE DR						1		7/13/2022	1		N													
57423306	6414 E MERITAGE DR						1		7/7/2022	1		N													
57423307	6406 E MERITAGE DR						1		7/7/2022	1		N													
57423308	6398 E MERITAGE DR						1		7/5/2022	1		N													
57423309	6390 E MERITAGE DR						1		7/1/2022	1		N													
57423310	6389 E MOSCATO DR						1		7/15/2022	1		N													
57423311	6397 E MOSCATO DR						1		7/15/2022	1		N													
57423312	6405 E MOSCATO DR						1		7/19/2022	1		N													
57423313	6413 E MOSCATO DR						1		7/19/2022	1		N													
57423314	6421 E MOSCATO DR						1		7/15/2022	1		N													
57423315	6429 E MOSCATO DR									0		N													
57423316	6437 E MOSCATO DR									0		N													
57423317	6445 E MOSCATO DR									0		N													
57423318	6453 E MOSCATO DR									0		N													
57423407	6392 E MOSCATO DR						1		11/28/2022	1		N													
57423406	6402 E MOSCATO DR						1		11/23/2022	1		N													
57423405	6408 E MOSCATO DR						1		11/21/2022	1		N													
57423404	6416 E MOSCATO DR						1		11/17/2022	1		N													
57423403	6424 E MOSCATO DR						1		11/16/2022	1		N													
57423402	6432 E MOSCATO DR						1		11/16/2022	1		N													
57423401	6440 E MOSCATO DR						1		11/8/2022	1		N													
57423408	6391 E RIESLING DR						1		11/7/2022	1		N													
57423409	6399 E RIESLING DR						1		11/1/2022	1		N													
57423410	6407 E RIESLING DR						1		11/2/2022	1		N													
57423411	6415 E RIESLING DR						1		10/24/2022	1		N													
57423412	6423 E RIESLING DR						1		10/24/2022	1		N													
57423413	6431 E RIESLING DR						1		10/19/2022	1		N													
57423414	6439 E RIESLING DR						1		10/19/2022	1		N													
57423509	6394 E RIESLING DR						1		10/14/2022	1		N													
57423508	6402 E RIESLING DR						1		10/4/2022	1		N													
57423507	6410 E RIESLING DR						1		10/6/2022	1		N													
57423506	6418 E RIESLING DR						1		10/6/2022	1		N													
57423505	6426 E RIESLING DR						1		10/6/2022	1		N													
57423504	6434 E RIESLING DR						1		10/11/2022	1		N													
57423503	6442 E RIESLING DR						1		10/12/2022	1		N													
57423502	6450 E RIESLING DR						1		10/12/2022	1		N													
57423501	6458 E RIESLING DR						1		10/12/2022	1		N													
57423905	2265 N RALEIGH DR									0		N													

Table A2

Annual Building Activity Report Summary - New Construction, Entitled, Permits and Completed Units

Project Identifier					Unit Types		Affordability by Household Incomes - Completed Entitlement									Affordability by Household Incomes - Building Permits									
1					2	3	4							5	6	7							8	9	
Prior APN*	Current APN	Street Address	Project Name*	Local Jurisdiction Tracking ID*	Unit Category (SFA,SFD,2 to 4,5+,ADU,MH)	Tenure R=Renter O=Owner	Very Low- Income Deed Restricted	Very Low- Income Non Deed Restricted	Low- Income Deed Restricted	Low- Income Non Deed Restricted	Moderate- Income Deed Restricted	Moderate- Income Non Deed Restricted	Above Moderate- Income	Entitlement Date Approved	# of Units issued Entitlements	Very Low- Income Deed Restricted	Very Low- Income Non Deed Restricted	Low- Income Deed Restricted	Low- Income Non Deed Restricted	Moderate- Income Deed Restricted	Moderate- Income Non Deed Restricted	Above Moderate- Income	Building Permits Date Issued	# of Units Issued Building Permits	Very Low- Income Deed Restricted
	57423904	2273 N RALEIGH DR	Wilson Homes Plan 1390 21-Temp-026	B22-07857	SFD	O							1	6/3/2022	1							1	6/3/2022	1	
	57423903	2281 N RALEIGH DR	Wilson Homes Plan 1212 21-Temp-025	B22-09884	SFD	O							1	6/24/2022	1							1	7/11/2022	1	
	57423902	2289 N RALEIGH DR	Wilson Homes Plan 1390 21-Temp-026	B22-08080	SFD	O							1	6/8/2022	1							1	6/7/2022	1	
	57423901	2297 N RALEIGH DR	Wilson Homes Plan 1212 21-Temp-025	B22-09883	SFD	O							1	6/24/2022	1							1	7/11/2022	1	
	57423807	2321 N RALEIGH DR	Wilson Homes Plan 1648 21-Temp-027	B22-03223	SFD	O							1	3/14/2022	1							1	3/14/2022	1	
	57423806	2329 N RALEIGH DR	Wilson Homes Plan 1648 21-Temp-027	B22-03222	SFD	O							1	3/14/2022	1							1	3/14/2022	1	
	57423805	2337 N RALEIGH DR	Wilson Homes Plan 1648 21-Temp-027	B22-02677	SFD	O							1	3/2/2022	1							1	3/2/2022	1	
	57423804	2345 N RALEIGH DR	Wilson Homes Plan 1648 21-Temp-027	B21-04573	SFD	O							1	3/29/2022	1									0	
	57423803	2353 N RALEIGH DR	Wilson Homes Plan 1648 21-Temp-027	B22-03221	SFD	O							1	3/14/2022	1							1	3/14/2022	1	
	57423802	2361 N RALEIGH DR	Wilson Homes Plan 1648 21-Temp-027	B22-02676	SFD	O							1	3/2/2022	1							1	3/2/2022	1	
	57423801	2369 N RALEIGH DR	Wilson Homes Plan 1806 ELEV8IONS 21-Temp-130	B22-02690	SFD	O							1	3/2/2022	1							1	3/2/2022	1	
	57423601	2318 N ZINFANDEL DR	Wilson Homes Plan 1648 Lot 079 Tract 6241	B22-16628	SFD	O									0							1	11/4/2022	1	
	57423602	2326 N ZINFANDEL DR	Wilson Homes Plan 1390 Lot 080 Tract 6241	B22-16677	SFD	O									0							1	11/4/2022	1	
	57423605	2350 N ZINFANDEL DR	Wilson Homes Plan 1390 21-Temp-026	B21-14934 P21-04130	SFD	O									0									0	
	57423713	6388 E MALBEC DR	Wilson Homes Plan 1390 21-Temp-026	B22-01488	SFD	O							1	2/7/2022	1							1	2/7/2022	1	
	57423712	6396 E MALBEC DR	Wilson Homes Plan 1212 21-Temp-025	B22-01486	SFD	O							1	2/7/2022	1							1	2/7/2022	1	
	57423711	6404 E MALBEC DR	Wilson Homes Plan 1648 21-Temp-027	B22-01484	SFD	O							1	2/7/2022	1							1	2/7/2022	1	
	57423710	6412 E MALBEC DR	Wilson Homes Plan 1390 21-Temp-026	B22-01487	SFD	O							1	2/7/2022	1							1	2/7/2022	1	
	57423709	6420 E MALBEC DR	Wilson Homes Plan 1806 ELEV8IONS 21-Temp-130	B22-01973	SFD	O							1	2/16/2022	1							1	2/16/2022	1	
	57423708	6428 E MALBEC DR	Wilson Homes Plan 1212 21-Temp-025	B22-01482	SFD	O							1	2/7/2022	1							1	2/7/2022	1	
	57423707	6436 E MALBEC DR	Wilson Homes Plan 1648 21-Temp-027	B22-01483	SFD	O							1	2/7/2022	1							1	2/7/2022	1	
	57423706	6444 E MALBEC DR	Wilson Homes Plan 1390 21-Temp-026	B22-01481	SFD	O							1	2/7/2022	1							1	2/7/2022	1	
	57423705	6452 E MALBEC DR	Wilson Homes Plan 1806 ELEV8IONS 21-Temp-130	B22-01972	SFD	O							1	2/16/2022	1							1	2/16/2022	1	
	57423704	6460 E MALBEC DR	Wilson Homes Plan 1212 21-Temp-025	B22-00789	SFD	O							1	1/20/2022	1							1	1/20/2022	1	
	57423703	6468 E MALBEC DR	Wilson Homes Plan 1648 21-Temp-027	B22-00787	SFD	O							1	1/20/2022	1							1	1/20/2022	1	
	57423702	6476 E MALBEC DR	Wilson Homes Plan 1390 21-Temp-026	B22-00788	SFD	O							1	1/20/2022	1							1	1/20/2022	1	
	57423701	6484 E MALBEC DR	Wilson Homes Plan 1648 21-Temp-027	B22-00786	SFD	O							1	1/20/2022	1							1	1/20/2022	1	
	57423510	6393 E MALBEC DR	Wilson Homes Plan 1806 ELEV8IONS 21-Temp-130	B22-01974	SFD	O							1	2/16/2022	1							1	2/16/2022	1	
	57423511	6401 E MALBEC DR	Wilson Homes Plan 1390 21-Temp-026	B22-01698	SFD	O							1	2/9/2022	1									0	
	57423512	6409 E MALBEC DR	Wilson Homes Plan 1648 21-Temp-027	B22-01681	SFD	O							1	2/9/2022	1									0	
	57423513	6417 E MALBEC DR	Wilson Homes Plan 1212 21-Temp-025	B22-01674	SFD	O							1	2/9/2022	1									0	
	57423514	6425 E MALBEC DR	Wilson Homes Plan 1390 21-Temp-026	B22-01699	SFD	O							1	2/9/2022	1									0	
	57423515	6433 E MALBEC DR	Wilson Homes Plan 1390 21-Temp-026	B22-01697	SFD	O							1	2/9/2022	1									0	
	57423516	6441 E MALBEC DR	Wilson Homes Plan 1648 21-Temp-027	B22-01682	SFD	O							1	2/9/2022	1									0	
	57423517	6449 E MALBEC DR	Wilson Homes Plan 1212 21-Temp-025	B22-01673	SFD	O							1	2/9/2022	1									0	
	57423518	6457 E MALBEC DR	Wilson Homes Plan 1806 ELEV8IONS 21-Temp-130	B22-01975	SFD	O							1	2/16/2022	1							1	2/16/2022	1	
	57423906	2268 N COLUMBUS DR	Wilson Homes Plan 1212 21-Temp-025	B22-09886	SFD	O							1	6/24/2022	1							1	7/11/2022	1	
	57423907	2276 N COLUMBUS DR	Wilson Homes Plan 1390 21-Temp-026	B22-08081	SFD	O							1	6/8/2022	1							1	6/7/2022	1	
	57423908	2284 N COLUMBUS DR	Wilson Homes Plan 1212 21-Temp-025	B22-09887	SFD	O							1	6/24/2022	1							1	7/11/2022	1	
	57423909	2292 N COLUMBUS DR	Wilson Homes Plan 1648 21-Temp-027	B22-06821	SFD	O							1	5/17/2022	1							1	5/17/2022	1	
	57423910	2302 N COLUMBUS DR	Wilson Homes Plan 1390 21-Temp-026	B22-06791	SFD	O							1	5/17/2022	1							1	5/17/2022	1	
51207061	5122510 1S	6003 W HOLLAND AVE	Wathen Castanos Plan 2044 - 20-Temp-071	B22-06268	SFD	O							1	5/6/2022	1							1	5/6/2022	1	
51207061	5122510 2S	6011 W HOLLAND AVE	Wathen Castanos Plan 1955 - 20-Temp-070	B22-06269	SFD	O							1	5/6/2022	1							1	5/6/2022	1	
51207061	5122510 3S	6019 W HOLLAND AVE	Wathen Castanos Plan 2044 - 20-Temp-071	B22-05487	SFD	O							1	4/22/2022	1							1	4/22/2022	1	
51207061	5122510 4S	4216 N REED AVE	Wathen Castanos Plan 1955 - 20-Temp-070	B22-05511	SFD	O							1	4/25/2022	1							1	4/25/2022	1	
51207061	5122510 5S	4210 N REED AVE	Wathen Castanos Plan 1806 - 20-Temp-069	B22-05513	SFD	O							1	4/25/2022	1							1	4/25/2022	1	
51207061	5122510 6S	4204 N REED AVE	Wathen Castanos Plan 1553 - 20-Temp-068	B22-03517	SFD	O							1	3/18/2022	1							1	3/18/2022	1	
51207061	5122510 7S	4198 N REED AVE	Wathen Castanos Plan 1955 - 20-Temp-070	B22-03628	SFD	O							1	3/21/2022	1							1	3/21/2022	1	
51207061	5122510 8S	4192 N REED AVE	Wathen Castanos Plan 2044 - 20-Temp-071	B22-03620	SFD	O							1	3/21/2022	1							1	3/21/2022	1	
51207061	5122510 9S	4186 N REED AVE	Wathen Castanos Plan 1553 - 20-Temp-068	B22-03518	SFD	O							1	3/18/2022	1							1	3/18/2022	1	
51207007	5122511 0S	4180 N REED AVE	Wathen Castanos Plan 1908 20-Temp-250	B22-02219	SFD	O							1	2/22/2022	1							1	2/22/2022	1	
51207007	5122511 1S	4174 N REED AVE	Wathen Castanos Plan 2044 - 20-Temp-071	B22-02235	SFD	O							1	2/22/2022	1							1	2/22/2022	1	
51207007	5122511 2S	4168 N REED AVE	Wathen Castanos Plan 1806 - 20-Temp-069	B22-02216	SFD	O							1	2/22/2022	1							1	2/22/2022	1	
51207007	5122511 3S	4162 N REED AVE	Wathen Castanos Plan 1955 - 20-Temp-070	B22-02230	SFD	O							1	2/22/2022	1							1	2/22/2022	1	
51207007	5122511 4S	4156 N REED AVE	Wathen Castanos Plan 1553 - 20-Temp-068	B22-02210	SFD	O							1	2/22/2022	1							1	2/22/2022	1	
51207007	5122511 5S	4150 N REED AVE	Wathen Castanos Plan 1806 - 20-Temp-069	B22-02217	SFD	O							1	2/22/2022	1							1	2/22/2022	1	
51207007	5122511 6S	6003 W SWIFT AVE	Wathen Castanos Plan 1955 - 20-Temp-070	B22-00950	SFD	O							1	1/24/2022	1							1	1/24/2022	1	
51207007	5122511 7S	6013 W SWIFT AVE	Wathen Castanos Plan 1553 - 20-Temp-068	B22-00952	SFD	O							1	1/24/2022	1							1	1/24/2022	1	
51207007	5122511 9S	6029 W SWIFT AVE	Wathen Castanos Plan 1955 - 20-Temp-070	B22-00951	SFD	O							1	1/24/2022	1							1	1/24/2022	1	
51207007	5122511 8S	6021 W SWIFT AVE	Wathen Castanos Plan 1908 20-Temp-250	B22-00966	SFD	O							1	1/25/2022	1							1	1/25/2022	1	
51207007	5122512 0S	6037 W SWIFT AVE	Wathen Castanos Plan 1553 - 20-Temp-068	B22-00953	SFD	O							1	1/24/2022	1							1	1/24/2022	1	
51207007	5122512 1S	6045 W SWIFT AVE	Wathen Castanos Plan 1955 - 20-Temp-070	B22-01060	SFD	O							1	1/26/2022	1							1	1/26/2022	1	
51207007	5122512 2S	6053 W SWIFT AVE	Wathen Castanos Plan 1955 Lot 022 Tract 6271	B21-17448	SFD	O									0									0	
51207007	5122520 1S	6050 W SWIFT AVE	Wathen Castanos Plan 1955 Lot 023 Tract 6271	B21-17449	SFD	O									0									0	
51207007	5122520 2S	6042 W SWIFT AVE	Wathen Castanos Plan 1553 - 20-Temp-068	B22-00954	SFD	O							1	1/24/2022	1							1	1/24/2022	1	
51207007	5122520 3S	6034 W SWIFT AVE	Wathen Castanos Plan 1955 - 20-Temp-070	B22-01061	SFD	O							1	1/26/2022	1							1	1/26/2022	1	
51207007	5122520 4S	6026 W SWIFT AVE	Wathen Castanos Plan 2044 - 20-Temp-071	B22-00968	SFD	O							1	1/25/2022	1							1	1/25/2022	1	
51207007	5122520 5S	6018 W SWIFT AVE	Wathen Castanos Plan 1955 - 20-Temp-070	B22-01062	SFD	O							1	1/26/2022	1							1	1/26/2022	1	
51207007	5122520 6S	6019 W OAKLEY AVE	Wathen Castanos Plan 1955 - 20-Temp-070	B22-02231	SFD	O							1	2/22/2022	1							1	2/22/2022	1	
51207007	5122520 7S	6027 W OAKLEY AVE	Wathen Castanos Plan 1553 - 20-Temp-068	B22-02211	SFD	O							1	2/22/2022	1							1	2/22/2022	1	
51207007	5122520 8S	6035 W OAKLEY AVE	Wathen Castanos Plan 2044 - 20-Temp-071	B22-02236	SFD	O							1	2/22/2022	1							1	2/22/2022	1	
51207007	5122520 9S	6043 W OAKLEY AVE	Wathen Castanos Plan 1955 - 20-Temp-070	B22-02232	SFD	O							1	2/22/2022	1							1	2/22/2022	1	
51207007	5122521 0S	4183 N REED AVE	Wathen Castanos Plan 1806 - 20-Temp-069	B22-03519	SFD	O							1	3/18/2022	1							1	3/18/2022	1	
51207061	5122521 1S	4189 N REED AVE	Wathen Castanos Plan 1908 20-Temp-250	B22-03521	SFD	O							1	3/18/2022	1							1	3/18/2022	1	
51207061	5122521 2S	4195 N REED AVE	Wathen Castanos Plan 1955 - 20-Temp-070	B22-03629	SFD	O							1	3/21/2022	1							1	3/21/2022	1	
51207061	5122521 3S	4201 N REED AVE	Wathen Castanos Plan 2044 - 20-Temp-071	B22-03621	SFD	O							1	3/21/2022	1							1	3/21/2022	1	
51207061	5122521 4S	4207 N REED AVE	Wathen Castanos Plan 1806 - 20-Temp-069	B22-03520	SFD	O							1	3/18/2022	1							1	3/18/2022	1	
51207061	5122521 5S	4213 N REED AVE	Wathen Castanos Plan 2044 - 20-Temp-071	B22-03622	SFD	O							1	3/21/2022	1							1	3/21/2022	1	
51207061	5122521 6S	4219 N REED AVE	Wathen Castanos Plan 1806 - 20-Temp-069	B22-05514	SFD	O							1	4/25/2022	1							1	4/25/2022	1	
51207061	5122521 7S	4214 N SANDRINI AVE	Wathen Castanos Plan 2044 - 20-Temp-071	B21-15071	SFD	O									0									0	
51207061	5122521 8S	4208 N SANDRINI AVE	Wathen Castanos Plan 1806 - 20-Temp-069	B21-17132	SFD	O									0									0	
51207061	5122521 9S	4202 N SANDRINI AVE	Wathen Castanos Plan 2044 - 20-Temp-071	B21-17141	SFD	O									0									0	
51207061	5122522 0S	4196 N SANDRINI AVE	Wathen Castanos Plan 1806 - 20-Temp-069	B21-17133	SFD	O									0									0	
51207061	5122522 1S	4190 N SANDRINI AVE	Wathen Castanos Plan 1908 20-Temp-250	B21-17120	SFD	O									0									0	
51207007	5122522 5S	4166 N SANDRINI AVE	Wathen Castanos Plan 2044 Lot 047 Tract 6271	B21-17198	SFD	O									0									0	
51207007	5122522 6S	4160 N SANDRINI AVE	Wathen Castanos Plan 1806 Lot 048 Tract 6271	B21-17433	SFD	O									0									0	
51207007	5122522 7S	4154 N SANDRINI AVE	Wathen Castanos Plan 1955 Lot 049 Tract 6271	B21-17450	SFD	O									0									0	
51207007	5122512 3S	6069 W SWIFT AVE	Wathen Castanos Plan 1553 Lot 050 Tract 6271	B21-17429	SFD	O									0									0	
51207007	5122512 4S	6077 W SWIFT AVE	Wathen Castanos Plan 1806 Lot 051 Tract 6271	B21-17434	SFD	O									0									0	
51207007	5122512 5S	6085 W SWIFT AVE	Wathen Castanos Plan 1955 Lot 052 Tract 6271	B21-17451	SFD	O									0									0	
51207050	5122512 6S	6093 W SWIFT AVE	Wathen Castanos Plan 1553 Lot 053 Tract 6271	B21-17430	SFD	O									0									0	
51207050	5122512 7S	6101 W SWIFT AVE	Wathen Castanos Plan 1806 Lot 054 Tract 6271	B21-17435	SFD	O									0									0	
51207050	5122512 8S	6109 W SWIFT AVE	Wathen Castanos Plan 1553 Lot 055 Tract 6271	B21-17431	SFD	O									0									0	
51207050	5122512 9S	6117 W SWIFT AVE	Wathen Castanos Plan 1806 - 20-Temp-069	B21-10877	SFD	O									0							1	2/1/2022	1	
51207050	5122513 0S	6125 W SWIFT AVE	Wathen Castanos Plan 1553 - 20-Temp-068	B21-10874	SFD	O									0							1	2/1/2022	1	
51207050	5122513 1S	4148 N VAUGHAN AVE	Wathen Castanos Plan 1163 - 20-Temp-067	B21-09863	SFD	O									0							1	2/1/2022	1	
51207050	5122530 1S	6138 W SWIFT AVE	Wathen Castanos Plan 1955 - 20-Temp-070	B21-10879	SFD	O									0							1	2/1/2022	1	
51207050	5122530 2S	6130 W SWIFT AVE	Wathen Castanos Plan 1553 - 20-Temp-068	B21-10875	SFD	O									0							1	2/1/2022	1	
51207050	5122530 3S	6122 W SWIFT AVE	Wathen Castanos Plan 1955 - 20-Temp-070	B21-10880	SFD	O									0							1	2/1/2022	1	
51207050	5122530 4S	6114 W SWIFT AVE	Wathen Castanos Plan 1163 Lot 062 Tract 6271	B21-17174	SFD	O									0									0	
51207050	5122530 5S	6106 W SWIFT AVE	Wathen Castanos Plan 1908 Lot 063 Tract 6271	B21-17210	SFD	O									0									0	

Affordability by Household Incomes - Certificates of Occupancy											Streamlining	Infill	Housing with Financial Assistance and/or Deed Restrictions		Housing without Financial Assistance or Deed Restrictions	Term of Affordability or Deed Restriction	Demolished/Destroyed Units			Density Bonus				Notes
10								11	12	13	14	15	16	17	18	19	20			21	22	23	24	25
Current APN	Street Address	Very Low-Income Non Deed Restricted	Low- Income Deed Restricted	Low- Income Non Deed Restricted	Moderate-Income Deed Restricted	Moderate-Income Non Deed Restricted	Above Moderate-Income	Certificates of Occupancy or other forms of readiness (see instructions) Date Issued	# of Units issued Certificates of Occupancy or other forms of readiness	How many of the units were Extremely Low Income?	Was Project APPROVED using GC 65913.4(b)? (SB 35 Streamlining) Y/N	Infill Units? Y/N*	Assistance Programs for Each Development (may select multiple - see instructions)	Deed Restriction Type (may select multiple - see instructions)	For units affordable without financial assistance or deed restrictions, explain how the locality determined the units were affordable (see instructions)	Term of Affordability or Deed Restriction (years) (if affordable in perpetuity enter 1000)*	Number of Demolished/Destroyed Units	Demolished or Destroyed Units	Demolished/Destroyed Units Owner or Renter	Total Density Bonus Applied to the Project (Percentage Increase in Total Allowable Units or Total Maximum Allowable Residential Gross Floor Area)	Number of Other Incentives, Concessions, Waivers, or Other Modifications Given to the Project (Excluding Parking Waivers or Parking Reductions)	List the incentives, concessions, waivers, and modifications (Excluding Parking Waivers or Parking Modifications)	Did the project receive a reduction or waiver of parking standards? (Y/N)	Notes*
57423904	2273 N RALEIGH DR								0		N													
57423903	2281 N RALEIGH DR								0		N													
57423902	2289 N RALEIGH DR								0		N													
57423901	2297 N RALEIGH DR								0		N													
57423807	2321 N RALEIGH DR								0		N													
57423806	2329 N RALEIGH DR								0		N													
57423805	2337 N RALEIGH DR								0		N													
57423804	2345 N RALEIGH DR								0		N													
57423803	2353 N RALEIGH DR								0		N													
57423802	2361 N RALEIGH DR								0		N													
57423801	2369 N RALEIGH DR								0		N													
57423601	2318 N ZINFANDEL DR								0		N													
57423602	2326 N ZINFANDEL DR								0		N													
57423605	2350 N ZINFANDEL DR						1	8/3/2022	1		N													
57423713	6388 E MALBEC DR						1	9/2/2022	1		N													
57423712	6396 E MALBEC DR						1	9/2/2022	1		N													
57423711	6404 E MALBEC DR						1	8/31/2022	1		N													
57423710	6412 E MALBEC DR						1	8/24/2022	1		N													
57423709	6420 E MALBEC DR						1	8/22/2022	1		N													
57423708	6428 E MALBEC DR						1	8/24/2022	1		N													
57423707	6436 E MALBEC DR						1	8/19/2022	1		N													
57423706	6444 E MALBEC DR						1	8/17/2022	1		N													
57423705	6452 E MALBEC DR						1	8/16/2022	1		N													
57423704	6460 E MALBEC DR						1	8/16/2022	1		N													
57423703	6468 E MALBEC DR						1	8/10/2022	1		N													
57423702	6476 E MALBEC DR						1	8/5/2022	1		N													
57423701	6484 E MALBEC DR						1	8/3/2022	1		N													
57423510	6393 E MALBEC DR						1	9/8/2022	1		N													
57423511	6401 E MALBEC DR						1	9/8/2022	1		N													
57423512	6409 E MALBEC DR						1	9/8/2022	1		N													
57423513	6417 E MALBEC DR						1	9/12/2022	1		N													
57423514	6425 E MALBEC DR						1	9/13/2022	1		N													
57423515	6433 E MALBEC DR						1	9/16/2022	1		N													
57423516	6441 E MALBEC DR						1	9/20/2022	1		N													
57423517	6449 E MALBEC DR						1	9/28/2022	1		N													
57423518	6457 E MALBEC DR						1	9/28/2022	1		N													
57423906	2268 N COLUMBUS DR								0		N													
57423907	2276 N COLUMBUS DR								0		N													
57423908	2284 N COLUMBUS DR								0		N													
57423909	2292 N COLUMBUS DR								0		N													
57423910	2302 N COLUMBUS DR								0		N													
51225101S	6003 W HOLLAND AVE								0		N													
51225102S	6011 W HOLLAND AVE								0		N													
51225103S	6019 W HOLLAND AVE								0		N													
51225104S	4216 N REED AVE								0		N													
51225105S	4210 N REED AVE								0		N													
51225106S	4204 N REED AVE								0		N													
51225107S	4198 N REED AVE								0		N													
51225108S	4192 N REED AVE								0		N													
51225109S	4186 N REED AVE								0		N													
51225110S	4180 N REED AVE								0		N													
51225111S	4174 N REED AVE								0		N													
51225112S	4168 N REED AVE								0		N													
51225113S	4162 N REED AVE								0		N													
51225114S	4156 N REED AVE								0		N													
51225115S	4150 N REED AVE						1	12/14/2022	1		N													
51225116S	6003 W SWIFT AVE								0		N													
51225117S	6013 W SWIFT AVE						1	12/22/2022	1		N													
51225119S	6029 W SWIFT AVE						1	12/22/2022	1		N													
51225118S	6021 W SWIFT AVE						1	12/6/2022	1		N													
51225120S	6037 W SWIFT AVE						1	12/22/2022	1		N													
51225121S	6045 W SWIFT AVE						1	12/6/2022	1		N													
51225122S	6053 W SWIFT AVE						1	12/15/2022	1		N													
51225201S	6050 W SWIFT AVE						1	12/15/2022	1		N													
51225202S	6042 W SWIFT AVE						1	12/5/2022	1		N													
51225203S	6034 W SWIFT AVE						1	12/5/2022	1		N													
51225204S	6026 W SWIFT AVE						1	12/22/2022	1		N													
51225205S	6018 W SWIFT AVE						1	12/5/2022	1		N													
51225206S	6019 W OAKLEY AVE						1	12/14/2022	1		N													
51225207S	6027 W OAKLEY AVE								0		N													
51225208S	6035 W OAKLEY AVE						1	12/16/2022	1		N													
51225209S	6043 W OAKLEY AVE						1	12/16/2022	1		N													
51225210S	4183 N REED AVE								0		N													
51225211S	4189 N REED AVE								0		N													
51225212S	4195 N REED AVE								0		N													
51225213S	4201 N REED AVE								0		N													
51225214S	4207 N REED AVE								0		N													
51225215S	4213 N REED AVE								0		N													
51225216S	4219 N REED AVE								0		N													
51225217S	4214 N SANDRINI AVE						1	9/22/2022	1		N													
51225218S	4208 N SANDRINI AVE						1	10/12/2022	1		N													
51225219S	4202 N SANDRINI AVE						1	10/11/2022	1		N													
51225220S	4196 N SANDRINI AVE						1	10/18/2022	1		N													
51225221S	4190 N SANDRINI AVE						1	10/13/2022	1		N													
51225225S	4166 N SANDRINI AVE						1	10/25/2022	1		N													
51225226S	4160 N SANDRINI AVE						1	11/8/2022	1		N													
51225227S	4154 N SANDRINI AVE						1	11/21/2022	1		N													
51225123S	6069 W SWIFT AVE						1	12/7/2022	1		N													
51225124S	6077 W SWIFT AVE						1	12/7/2022	1		N													
51225125S	6085 W SWIFT AVE						1	11/16/2022	1		N													
51225126S	6093 W SWIFT AVE						1	11/16/2022	1		N													
51225127S	6101 W SWIFT AVE						1	11/8/2022	1		N													
51225128S	6109 W SWIFT AVE						1	12/14/2022	1		N													
51225129S	6117 W SWIFT AVE						1	8/3/2022	1		N													
51225130S	6125 W SWIFT AVE						1	8/4/2022	1		N													
51225131S	4148 N VAUGHAN AVE						1	8/2/2022	1		N													
51225301S	6138 W SWIFT AVE						1	8/10/2022	1		N													
51225302S	6130 W SWIFT AVE						1	8/8/2022	1		N													
51225303S	6122 W SWIFT AVE						1	7/29/2022	1		N													
51225304S	6114 W SWIFT AVE						1	10/19/2022	1		N													
51225305S	6106 W SWIFT AVE						1	10/13/2022	1		N													

Table A2

Annual Building Activity Report Summary - New Construction, Entitled, Permits and Completed Units

Project Identifier					Unit Types		Affordability by Household Incomes - Completed Entitlement									Affordability by Household Incomes - Building Permits									
1					2	3	4							5	6	7							8	9	
Prior APN*	Current APN	Street Address	Project Name*	Local Jurisdiction Tracking ID*	Unit Category (SFA,SFD,2 to 4,5+,ADU,MH)	Tenure R=Renter O=Owner	Very Low- Income Deed Restricted	Very Low- Income Non Deed Restricted	Low- Income Deed Restricted	Low- Income Non Deed Restricted	Moderate- Income Deed Restricted	Moderate- Income Non Deed Restricted	Above Moderate- Income	Entitlement Date Approved	# of Units issued Entitlements	Very Low- Income Deed Restricted	Very Low- Income Non Deed Restricted	Low- Income Deed Restricted	Low- Income Non Deed Restricted	Moderate- Income Deed Restricted	Moderate- Income Non Deed Restricted	Above Moderate- Income	Building Permits Date Issued	# of Units Issued Building Permits	Very Low- Income Deed Restricted
51207050	51225306S	6098 W SWIFT AVE	Wathen Castanos Plan 2044 Lot 064 Tract 6271	B21-17199	SFD	O									0									0	
51207061	51225501S	6094 W RICHERT AVE	Wathen Castanos Plan 1955 - 20-Temp-070	B21-15069	SFD	O									0									0	
51207061	51225502S	6102 W RICHERT AVE	Wathen Castanos Plan 1806 - 20-Temp-069	B21-15067	SFD	O									0									0	
51207061	51225503S	6110 W RICHERT AVE	Wathen Castanos Plan 1955 - 20-Temp-070	B21-15070	SFD	O									0									0	
51207061	51225504S	6118 W RICHERT AVE	Wathen Castanos Plan 1553 - 20-Temp-068	B21-12928	SFD	O									0									0	
51207061	51225505S	6126 W RICHERT AVE	Wathen Castanos Plan 2044 - 20-Temp-071	B21-12937	SFD	O									0									0	
51207061	51225506S	6134 W RICHERT AVE	Wathen Castanos Plan 1553 - 20-Temp-068	B21-12929	SFD	O									0									0	
	51225507S	6142 W RICHERT AVE	Wathen Castanos Plan 1553 - 20-Temp-068	B21-12930	SFD	O									0									0	
	51225508S	4211 N VAUGHAN AVE	Wathen Castanos Plan 1955 - 20-Temp-070	B21-12933	SFD	O									0									0	
	51225509S	4205 N VAUGHAN AVE	Wathen Castanos Plan 1806 - 20-Temp-069	B21-12932	SFD	O									0									0	
	51225510S	4199 N VAUGHAN AVE	Wathen Castanos Plan 1908 20-Temp-250	B21-12938	SFD	O									0									0	
51207061	51225511S	4193 N VAUGHAN AVE	Wathen Castanos Plan 1955 - 20-Temp-070	B21-12934	SFD	O									0									0	
51207061	51225512S	4187 N VAUGHAN AVE	Wathen Castanos Plan 1806 - 20-Temp-069	B21-12931	SFD	O									0									0	
51207050	51225513S	4181 N VAUGHAN AVE	Wathen Castanos Plan 1955 - 20-Temp-070	B21-12935	SFD	O									0									0	
51207050	51225514S	4175 N VAUGHAN AVE	Wathen Castanos Plan 1908 20-Temp-250	B21-10884	SFD	O									0							1	2/1/2022	1	
51207050	51225515S	4169 N VAUGHAN AVE	Wathen Castanos Plan 1806 - 20-Temp-069	B21-10878	SFD	O									0							1	2/1/2022	1	
51207050	51225516S	4163 N VAUGHAN AVE	Wathen Castanos Plan 1955 - 20-Temp-070	B21-09864	SFD	O									0							1	2/1/2022	1	
51207061	51225407S	6097 W RICHERT AVE	Wathen Castanos Plan 1553 - 20-Temp-068	B21-15065	SFD	O									0									0	
51207061	51225408S	6105 W RICHERT AVE	Wathen Castanos Plan 1163 - 20-Temp-067	B21-15064	SFD	O									0									0	
51207061	51225409S	6113 W RICHERT AVE	Wathen Castanos Plan 2044 - 20-Temp-071	B21-15072	SFD	O									0									0	
51207061	51225410S	6121 W RICHERT AVE	Wathen Castanos Plan 1955 - 20-Temp-070	B21-15068	SFD	O									0									0	
51207061	51225411S	6129 W RICHERT AVE	Wathen Castanos Plan 1553 - 20-Temp-068	B21-15066	SFD	O									0									0	
51207061	51225412S	6137 W RICHERT AVE	Wathen Castanos Plan 2044 - 20-Temp-071	B21-15073	SFD	O									0									0	
51207050	51225307S	6099 W OAKLEY AVE	Wathen Castanos Plan 1553 Lot 065 Tract 6271	B21-17185	SFD	O									0									0	
51207050	51225308S	6107 W OAKLEY AVE	Wathen Castanos Plan 1163 Lot 066 Tract 6271	B21-17175	SFD	O									0									0	
51207050	51225310S	6123 W OAKLEY AVE	Wathen Castanos Plan 1553 - 20-Temp-068	B21-10876	SFD	O									0							1	2/1/2022	1	
51207050	51225311S	6131 W OAKLEY AVE	Wathen Castanos Plan 1955 - 20-Temp-070	B21-10881	SFD	O									0							1	2/1/2022	1	
51207050	51225312S	6139 W OAKLEY AVE	Wathen Castanos Plan 1955 - 20-Temp-070	B21-10882	SFD	O									0							1	2/1/2022	1	
51207061	51225401S	6136 W OAKLEY AVE	Wathen Castanos Plan 1955 - 20-Temp-070	B21-17134	SFD	O									0									0	
51207061	51225402S	6128 W OAKLEY AVE	Wathen Castanos Plan 1163 - 20-Temp-067	B21-17122	SFD	O									0									0	
51207061	51225403S	6120 W OAKLEY AVE	Wathen Castanos Plan 1553 - 20-Temp-068	B21-17126	SFD	O									0									0	
51207061	51225404S	6112 W OAKLEY AVE	Wathen Castanos Plan 1955 - 20-Temp-070	B21-17135	SFD	O									0									0	
51207061	51225405S	6104 W OAKLEY AVE	Wathen Castanos Plan 1955 - 20-Temp-070	B21-17136	SFD	O									0									0	
51207061	51225406S	6096 W OAKLEY AVE	Wathen Castanos Plan 1553 - 20-Temp-068	B21-17127	SFD	O									0									0	
	58203001	1704 N PEARWOOD AVE	Wilson Homes Plan 1318 20-Temp-193	B21-11227	SFD	O									0							1	4/19/2022	1	
	58203001	1716 N PEARWOOD AVE	Wilson Homes Plan 1491 20-Temp-194	B21-11229	SFD	O									0							1	4/19/2022	1	
	58203001	1728 N PEARWOOD AVE	Wilson Homes Plan 1793 20-Temp-196	B21-11234	SFD	O									0									0	
	58203001	6610 E LAMONA AVE	Wilson Homes Plan 1622 20-Temp-195	B21-11231	SFD	O									0							1	4/19/2022	1	
	58203001	6598 E LAMONA AVE	Wilson Homes Plan 1622 20-Temp-195	B21-11232	SFD	O									0							1	4/19/2022	1	
	58203001	6586 E LAMONA AVE	Wilson Homes Plan 1318 20-Temp-193	B21-11228	SFD	O									0									0	
	58203001	6574 E LAMONA AVE	Wilson Homes Plan 1491 20-Temp-194	B21-11230	SFD	O									0							1	4/19/2022	1	
	58203001	6550 E LAMONA AVE	Wilson Homes Plan 1793 20-Temp-196	B21-11697 P21-04246	SFD	O									0							1	6/16/2022	1	
	58203001	6538 E LAMONA AVE	Wilson Homes Plan 1491 20-Temp-194	B21-11692	SFD	O									0							1	6/16/2022	1	
	58203001	6526 E LAMONA AVE	Wilson Homes Plan 1318 20-Temp-193	B21-11690	SFD	O									0							1	6/16/2022	1	
	58203001	6514 E LAMONA AVE	Wilson Homes Plan 2710 20-Temp-217	B21-11700	SFD	O									0							1	6/22/2022	1	
	58203001	1725 N FILBERT AVE	Wilson Homes Plan 2710 20-Temp-217	B21-11701	SFD	O									0							1	7/6/2022	1	
	58203001	1713 N FILBERT AVE	Wilson Homes Plan 2710 20-Temp-217	B21-11702	SFD	O									0							1	7/6/2022	1	
	58203001	1701 N FILBERT AVE	Wilson Homes Plan 1793 20-Temp-196	B21-11698	SFD	O									0							1	7/6/2022	1	
	58203001	1689 N FILBERT AVE	Wilson Homes Plan 1622 20-Temp-195	B21-11695	SFD	O									0							1	7/6/2022	1	
	58203001	1677 N FILBERT AVE	Wilson Homes Plan 2710 20-Temp-217	B21-11703	SFD	O									0							1	7/6/2022	1	
	58203001	1665 N FILBERT AVE	Wilson Homes Plan 1491 20-Temp-194	B21-11693	SFD	O									0							1	7/6/2022	1	
	58203001	1653 N FILBERT AVE	Wilson Homes Plan 1793 20-Temp-196	B21-11699	SFD	O									0							1	7/6/2022	1	
	58203001	1641 N FILBERT AVE	Wilson Homes Plan 1622 20-Temp-195	B21-11696	SFD	O									0							1	7/6/2022	1	
	58203001	1629 N FILBERT AVE	Wilson Homes Plan 1318 20-Temp-193	B21-11691	SFD	O									0							1	7/6/2022	1	
	58203001	1617 N FILBERT AVE	Wilson Homes Plan 2710 20-Temp-217	B21-11712	SFD	O									0							1	7/6/2022	1	
	58203001	6525 E HUFFMAN AVE	Wilson Homes Plan 2710 20-Temp-217	B22-05303	SFD	O									0							1	4/20/2022	1	
	58203001	6537 E HUFFMAN AVE	Wilson Homes Plan 1491 20-Temp-194	B22-05306	SFD	O									0							1	4/20/2022	1	
	58203001	6549 E HUFFMAN AVE	Wilson Homes Plan 1318 20-Temp-193	B22-05827	SFD	O									0							1	4/29/2022	1	
	58203001	6561 E HUFFMAN AVE	Wilson Homes Plan 1622 20-Temp-195	B22-04481	SFD	O									0							1	4/5/2022	1	
	58203001	6573 E HUFFMAN AVE	Wilson Homes Plan 1793 20-Temp-196	B22-04486	SFD	O									0							1	4/5/2022	1	
	58203001	6585 E HUFFMAN AVE	Wilson Homes Plan 2710 20-Temp-217	B22-04513	SFD	O									0							1	4/5/2022	1	
	58203001	6597 E HUFFMAN AVE	Wilson Homes Plan 1491 20-Temp-194	B22-04600	SFD	O									0							1	4/6/2022	1	
	58203001	6624 E HUFFMAN AVE	Wilson Homes Plan 1318 20-Temp-193	B22-04519	SFD	O									0							1	4/5/2022	1	
	58203001	6612 E HUFFMAN AVE	Wilson Homes Plan 1622 20-Temp-195	B22-04945	SFD	O							1	4/13/2022	1									0	
	58203001	6602 E HUFFMAN AVE	Wilson Homes Plan 1793 20-Temp-196	B22-04487	SFD	O									0							1	4/5/2022	1	
	58203001	6588 E HUFFMAN AVE	Wilson Homes Plan 1622 20-Temp-195	B22-04604	SFD	O									0							1	4/6/2022	1	
	58203001	6576 E HUFFMAN AVE	Wilson Homes Plan 1318 20-Temp-193	B22-05311	SFD	O									0							1	4/20/2022	1	
	58203001	6564 E HUFFMAN AVE	Wilson Homes Plan 1491 20-Temp-194	B22-05307	SFD	O									0							1	4/20/2022	1	
	58203001	6552 E HUFFMAN AVE	Wilson Homes Plan 1793 20-Temp-196	B22-05314	SFD	O									0							1	4/20/2022	1	
	58203001	6540 E HUFFMAN AVE	Wilson Homes Plan 2710 20-Temp-217	B22-05304	SFD	O									0							1	4/20/2022	1	
	58203001	6528 E HUFFMAN AVE	Wilson Homes Plan 1491 20-Temp-194	B22-03787	SFD	O									0							1	4/20/2022	1	
	58203001	6527 E TOBEY AVE	Wilson Homes Plan 1318 20-Temp-193	B22-03747	SFD	O							1	3/23/2022	1									0	
	58203001	6539 E TOBEY AVE	Wilson Homes Plan 1491 20-Temp-194	B22-03788	SFD	O							1	3/23/2022	1									0	
	58203001	6551 E TOBEY AVE	Wilson Homes Plan 1622 20-Temp-195	B22-03828	SFD	O							1	3/24/2022	1									0	
	58203001	6563 E TOBEY AVE	Wilson Homes Plan 1793 20-Temp-196	B22-03769	SFD	O							1	3/23/2022	1									0	
	58203001	6575 E TOBEY AVE	Wilson Homes Plan 1622 - Lot 042 Tract 6335	B22-04055	SFD	O							1	3/29/2022	1									0	
	58203001	6587 E TOBEY AVE	Wilson Homes Plan 1318 20-Temp-193	B22-03746	SFD	O							1	3/23/2022	1									0	
	58203001	6599 E TOBEY AVE	Wilson Homes Plan 1793 20-Temp-196	B22-03767	SFD	O							1	3/23/2022	1									0	
	58203001	6611 E TOBEY AVE	Wilson Homes Plan 1793 20-Temp-196	B22-03768	SFD	O							1	3/23/2022	1									0	
	58203001	6623 E TOBEY AVE	Wilson Homes Plan 1491 20-Temp-194	B22-03789	SFD	O							1	3/23/2022	1									0	
	58203001	6602 E TOBEY AVE	Wilson Homes Plan 1318 20-Temp-193	B22-03748	SFD	O							1	3/23/2022	1									0	
	58203001	6590 E TOBEY AVE	Wilson Homes Plan 1491 20-Temp-194	B22-03790	SFD	O							1	3/23/2022	1									0	
	58203001	6578 E TOBEY AVE	Wilson Homes Plan 1622 20-Temp-195	B22-03827	SFD	O							1	3/24/2022	1									0	
	58203001	6566 E TOBEY AVE	Wilson Homes Plan 1793 20-Temp-196	B22-03770	SFD	O							1	3/23/2022	1									0	
	58203001	6554 E TOBEY AVE	Wilson Homes Plan 1318 20-Temp-193	B22-03749	SFD	O							1	3/23/2022	1									0	
	58203001	6542 E TOBEY AVE	Wilson Homes Plan 1793 20-Temp-196	B22-03771	SFD	O							1	3/23/2022	1									0	
	58203001	6530 E TOBEY AVE	Wilson Homes Plan 2710 20-Temp-217	B22-03831	SFD	O							1	3/24/2022	1									0	
	58203001	6529 E LAMONA AVE	Wilson Homes Plan 2710 20-Temp-217 - Lot 054 Tract 6335	B22-11603	SFD	O									0							1	8/8/2022	1	
	58203001	6541 E LAMONA AVE	Wilson Homes Plan 1793 20-Temp-196	B22-10449	SFD	O							1	7/18/2022	1							1	7/19/2022	1	
	58203001	6553 E LAMONA AVE	Wilson Homes Plan 1318 20-Temp-193 - Lot 056 Tract 6335	B22-11604	SFD	O									0							1	8/8/2022	1	
	58203001	6565 E LAMONA AVE	Wilson Homes Plan 1622 20-Temp-195 - Lot 057 Tract 6335	B22-11645	SFD	O									0							1	8/8/2022	1	
	58203001	6577 E LAMONA AVE	Wilson Homes Plan 1793 20-Temp-196	B22-10450	SFD	O							1	7/18/2022	1							1	7/19/2022	1	
	58203001	6589 E LAMONA AVE	Wilson Homes Plan 1793 20-Temp-196	B22-10451	SFD	O							1	7/18/2022	1							1	7/19/2022	1	
	58203001	6601 E LAMONA AVE	Wilson Homes Plan 1491 20-Temp-194	B22-10447	SFD	O							1	7/18/2022	1							1	7/19/2022	1	
46302313	46302313	4993 E KERCKHOFF AVE	Cen Cal Builders 5 Bedroom Plan 21-Temp-057	B22-00531	SFD	O									0							1	1/19/2022	1	
46302313	46302313	4989 E KERCKHOFF AVE	Cen Cal Builders 4 Bedroom Plan 21-Temp-056	B22-00529	SFD	O									0							1	1/19/2022	1	
46302313	46302313	4985 E KERCKHOFF AVE	Cen Cal Builders 5 Bedroom Plan 21-Temp-057	B22-00762	SFD	O									0							1	1/19/2022	1	
46302313	46302313	4981 E KERCKHOFF AVE	Cen Cal Builders 4 Bedroom Plan 21-Temp-056	B22-00761	SFD	O									0							1	1/19/2022	1	
46302313	46302313	4961 E KERCKHOFF AVE	Cen Cal Builders 5 Bedroom Plan Lot 9 Tract 6270	B22-03882	SFD	O							1	3/25/2022	1									0	
46302313	46302313	4957 E KERCKHOFF AVE	Cen Cal Builders 4 Bedroom Plan 21-Temp-056	B22-06761	SFD	O							1	5/16/2022	1							1	5/16/2022	1	
46302313	46302313	4968 E KERCKHOFF AVE	Cen Cal Builders 4 Bedroom Plan 21-Temp-056	B22-03834	SFD	O							1	3/24/2022	1							1	3/24/2022	1	

		Affordability by Household Incomes - Certificates of Occupancy										Streamlining	Infill	Housing with Financial Assistance and/or Deed Restrictions		Housing without Financial Assistance or Deed Restrictions	Term of Affordability or Deed Restriction	Demolished/Destroyed Units			Density Bonus				Notes
		10						11	12	13	14		15	16	17	18	19	20			21	22	23	24	25
Current APN	Street Address	Very Low-Income Non Deed Restricted	Low- Income Deed Restricted	Low- Income Non Deed Restricted	Moderate-Income Deed Restricted	Moderate-Income Non Deed Restricted	Above Moderate-Income	Certificates of Occupancy or other forms of readiness (see instructions) Date Issued	# of Units issued Certificates of Occupancy or other forms of readiness	How many of the units were Extremely Low Income?	Was Project APPROVED using GC 65913.4(b)? (SB 35 Streamlining) Y/N	Infill Units? Y/N*	Assistance Programs for Each Development (may select multiple - see instructions)	Deed Restriction Type (may select multiple - see instructions)	For units affordable without financial assistance or deed restrictions, explain how the locality determined the units were affordable (see instructions)	Term of Affordability or Deed Restriction (years) (if affordable in perpetuity enter 1000)*	Number of Demolished/Destroyed Units	Demolished or Destroyed Units	Demolished/Destroyed Units Owner or Renter	Total Density Bonus Applied to the Project (Percentage Increase in Total Allowable Units or Total Maximum Allowable Residential Gross Floor Area)	Number of Other Incentives, Concessions, Waivers, or Other Modifications Given to the Project (Excluding Parking Waivers or Parking Reductions)	List the incentives, concessions, waivers, and modifications (Excluding Parking Waivers or Parking Modifications)	Did the project receive a reduction or waiver of parking standards? (Y/N)	Notes*
51225306S	6098 W SWIFT AVE						1	10/17/2022	1		N														
51225501S	6094 W RICHERT AVE						1	9/6/2022	1		N														
51225502S	6102 W RICHERT AVE						1	9/7/2022	1		N														
51225503S	6110 W RICHERT AVE						1	9/7/2022	1		N														
51225504S	6118 W RICHERT AVE						1	8/15/2022	1		N														
51225505S	6126 W RICHERT AVE						1	8/15/2022	1		N														
51225506S	6134 W RICHERT AVE						1	9/7/2022	1		N														
51225507S	6142 W RICHERT AVE						1	9/1/2022	1		N														
51225508S	4211 N VAUGHAN AVE						1	9/1/2022	1		N														
51225509S	4205 N VAUGHAN AVE						1	8/11/2022	1		N														
51225510S	4199 N VAUGHAN AVE						1	8/12/2022	1		N														
51225511S	4193 N VAUGHAN AVE						1	8/12/2022	1		N														
51225512S	4187 N VAUGHAN AVE						1	8/12/2022	1		N														
51225513S	4181 N VAUGHAN AVE						1	8/11/2022	1		N														
51225514S	4175 N VAUGHAN AVE						1	8/4/2022	1		N														
51225515S	4169 N VAUGHAN AVE						1	8/2/2022	1		N														
51225516S	4163 N VAUGHAN AVE						1	8/2/2022	1		N														
51225407S	6097 W RICHERT AVE						1	9/29/2022	1		N														
51225408S	6105 W RICHERT AVE						1	9/22/2022	1		N														
51225409S	6113 W RICHERT AVE						1	9/27/2022	1		N														
51225410S	6121 W RICHERT AVE						1	9/13/2022	1		N														
51225411S	6129 W RICHERT AVE						1	9/2/2022	1		N														
51225412S	6137 W RICHERT AVE						1	9/6/2022	1		N														
51225307S	6099 W OAKLEY AVE						1	10/13/2022	1		N														
51225308S	6107 W OAKLEY AVE						1	10/19/2022	1		N														
51225310S	6123 W OAKLEY AVE						1	8/9/2022	1		N														
51225311S	6131 W OAKLEY AVE						1	9/6/2022	1		N														
51225312S	6139 W OAKLEY AVE						1	8/30/2022	1		N														
51225401S	6136 W OAKLEY AVE						1	10/5/2022	1		N														
51225402S	6128 W OAKLEY AVE						1	10/6/2022	1		N														
51225403S	6120 W OAKLEY AVE						1	10/5/2022	1		N														
51225404S	6112 W OAKLEY AVE						1	9/30/2022	1		N														
51225405S	6104 W OAKLEY AVE						1	9/28/2022	1		N														
51225406S	6096 W OAKLEY AVE						1	10/4/2022	1		N														
58203001	1704 N PEARWOOD AVE								0		N														
58203001	1716 N PEARWOOD AVE						1	7/29/2022	1		N														
58203001	1728 N PEARWOOD AVE						1	7/28/2022	1		N														
58203001	6610 E LAMONA AVE						1	7/28/2022	1		N														
58203001	6598 E LAMONA AVE						1	8/5/2022	1		N														
58203001	6586 E LAMONA AVE						1	8/1/2022	1		N														
58203001	6574 E LAMONA AVE						1	7/25/2022	1		N														
58203001	6550 E LAMONA AVE								0		N														
58203001	6538 E LAMONA AVE								0		N														
58203001	6526 E LAMONA AVE								0		N														
58203001	6514 E LAMONA AVE								0		N														
58203001	1725 N FILBERT AVE								0		N														
58203001	1713 N FILBERT AVE								0		N														
58203001	1701 N FILBERT AVE								0		N														
58203001	1689 N FILBERT AVE								0		N														
58203001	1677 N FILBERT AVE								0		N														
58203001	1665 N FILBERT AVE								0		N														
58203001	1653 N FILBERT AVE								0		N														
58203001	1641 N FILBERT AVE								0		N														
58203001	1629 N FILBERT AVE								0		N														
58203001	1617 N FILBERT AVE								0		N														
58203001	6525 E HUFFMAN AVE						1	12/1/2022	1		N														
58203001	6537 E HUFFMAN AVE						1	12/1/2022	1		N														
58203001	6549 E HUFFMAN AVE						1	11/15/2022	1		N														
58203001	6561 E HUFFMAN AVE						1	11/14/2022	1		N														
58203001	6573 E HUFFMAN AVE						1	10/26/2022	1		N														
58203001	6585 E HUFFMAN AVE						1	11/4/2022	1		N														
58203001	6597 E HUFFMAN AVE						1	11/1/2022	1		N														
58203001	6624 E HUFFMAN AVE						1	11/4/2022	1		N														
58203001	6612 E HUFFMAN AVE						1	10/28/2022	1		N														
58203001	6602 E HUFFMAN AVE						1	10/21/2022	1		N														
58203001	6588 E HUFFMAN AVE						1	10/19/2022	1		N														
58203001	6576 E HUFFMAN AVE						1	12/16/2022	1		N														
58203001	6564 E HUFFMAN AVE						1	12/16/2022	1		N														
58203001	6552 E HUFFMAN AVE						1	12/20/2022	1		N														
58203001	6540 E HUFFMAN AVE						1	12/20/2022	1		N														
58203001	6528 E HUFFMAN AVE						1	12/22/2022	1		N														
58203001	6527 E TOBEY AVE								0		N														
58203001	6539 E TOBEY AVE								0		N														
58203001	6551 E TOBEY AVE								0		N														
58203001	6563 E TOBEY AVE								0		N														
58203001	6575 E TOBEY AVE								0		N														
58203001	6587 E TOBEY AVE								0		N														
58203001	6599 E TOBEY AVE								0		N														
58203001	6611 E TOBEY AVE						1	12/29/2022	1		N														
58203001	6623 E TOBEY AVE						1	12/29/2022	1		N														
58203001	6602 E TOBEY AVE								0		N														
58203001	6590 E TOBEY AVE								0		N														
58203001	6578 E TOBEY AVE								0		N														
58203001	6566 E TOBEY AVE								0		N														
58203001	6554 E TOBEY AVE								0		N														
58203001	6542 E TOBEY AVE								0		N														
58203001	6530 E TOBEY AVE								0		N														
58203001	6529 E LAMONA AVE								0		N														
58203001	6541 E LAMONA AVE								0		N														
58203001	6553 E LAMONA AVE								0		N														
58203001	6565 E LAMONA AVE								0		N														
58203001	6577 E LAMONA AVE								0		N														
58203001	6589 E LAMONA AVE								0		N														
58203001	6601 E LAMONA AVE								0		N														
46302313	4993 E KERCKHOFF AVE						1	10/21/2022	1		N														
46302313	4989 E KERCKHOFF AVE								0		N														
46302313	4985 E KERCKHOFF AVE								0		N														
46302313	4981 E KERCKHOFF AVE						1	11/4/2022	1		N														
46302313	4961 E KERCKHOFF AVE						1	9/12/2022	1		N														
46302313	4957 E KERCKHOFF AVE								0		N														
46302313	4968 E KERCKHOFF AVE						1	10/21/2022	1		N														

Table A2

Annual Building Activity Report Summary - New Construction, Entitled, Permits and Completed Units

Project Identifier					Unit Types		Affordability by Household Incomes - Completed Entitlement									Affordability by Household Incomes - Building Permits									
1					2	3	4							5	6	7							8	9	
Prior APN*	Current APN	Street Address	Project Name*	Local Jurisdiction Tracking ID*	Unit Category (SFA,SFD,2 to 4,5+,ADU,MH)	Tenure R=Renter O=Owner	Very Low- Income Deed Restricted	Very Low- Income Non Deed Restricted	Low- Income Deed Restricted	Low- Income Non Deed Restricted	Moderate- Income Deed Restricted	Moderate- Income Non Deed Restricted	Above Moderate- Income	Entitlement Date Approved	# of Units issued Entitlements	Very Low- Income Deed Restricted	Very Low- Income Non Deed Restricted	Low- Income Deed Restricted	Low- Income Non Deed Restricted	Moderate- Income Deed Restricted	Moderate- Income Non Deed Restricted	Above Moderate- Income	Building Permits Date Issued	# of Units Issued Building Permits	Very Low- Income Deed Restricted
46302313	46302313	4976 E KERCKHOFF AVE	Cen Cal Builders 5 Bedroom Plan 21-Temp-057	B22-00763	SFD	O									0							1	1/19/2022	1	
46302313	46302313	4980 E KERCKHOFF AVE	Cen Cal Builders 5 Bedroom Plan	B22-00764	SFD	O									0									0	
46302313	46302313	4984 E KERCKHOFF AVE	Cen Cal Builders 5 Bedroom Plan 21-Temp-057	B22-00765	SFD	O									0							1	1/19/2022	1	
46302313	46302313	4988 E KERCKHOFF AVE	Cen Cal Builders 5 Bedroom Plan 21-Temp-057	B22-00532	SFD	O									0							1	1/19/2022	1	
46302313	46302313	4992 E KERCKHOFF AVE	Cen Cal Builders 4 Bedroom Plan 21-Temp-056	B22-00530	SFD	O									0							1	1/19/2022	1	
	57424101	7284 E SIMPSON AVE	Lennar Plan Olive (7512) Lot 001 Tract 6224	B22-15958	SFD	O									0							1	10/21/2022	1	
	57424102	7272 E SIMPSON AVE	Lennar Homes Plan 7524 Lot 002 Tract 6224	B22-15949	SFD	O									0							1	10/21/2022	1	
	57424103	7260 E SIMPSON AVE	Lennar Plan Persimmon (7515) Lot 003 Tract 6224	B22-16267	SFD	O									0							1	10/27/2022	1	
	57424104	7248 E SIMPSON AVE	Lennar Plan Olive (7512) Lot 004 Tract 6224	B22-13195	SFD	O									0							1	9/6/2022	1	
	57424105	7236 E SIMPSON AVE	6224.05	B22-13186	SFD	O									0							1	9/6/2022	1	
	57424106	7224 E SIMPSON AVE	6224.06	B22-13194	SFD	O									0							1	9/6/2022	1	
	57424107	7212 E SIMPSON AVE	6224.07	B22-13159	SFD	O									0							1	9/6/2022	1	
	57424108	7204 E SIMPSON AVE	6224.08	B22-13161	SFD	O									0							1	9/6/2022	1	
	57424109	7188 E SIMPSON AVE	6224.09	B22-13149	SFD	O									0							1	9/6/2022	1	
	57424201	7128 E SIMPSON AVE	6224.13	B22-14108	SFD	O									0							1	9/20/2022	1	
	57424202	7116 E SIMPSON AVE	6224.14	B22-14107	SFD	O									0							1	9/20/2022	1	
	57424422	7073 E CORNELL AVE	Lennar Plan Persimmon (7515) Lot 064 Tract 6224	B22-14667	SFD	O									0							1	9/29/2022	1	
	57424423	7085 E CORNELL AVE	Lennar Homes Plan 7524 Lot 065 Tract 6224	B22-14634	SFD	O									0							1	9/29/2022	1	
	57424424	7097 E CORNELL AVE	Lennar Plan Olive (7512) Lot 066 Tract 6224	B22-14644	SFD	O									0							1	9/29/2022	1	
	57424425	7109 E CORNELL AVE	Lennar Plan Persimmon (7515) Lot 067 Tract 6224	B22-14666	SFD	O									0							1	9/29/2022	1	
	57424426	7121 E CORNELL AVE	Lennar Plan Olive (7512) Lot 068 Tract 6224	B22-14643	SFD	O									0							1	9/29/2022	1	
	57424427	7133 E CORNELL AVE	Lennar Homes Plan 7524 Lot 069 Tract 6224	B22-14632	SFD	O									0							1	9/29/2022	1	
	57424428	7157 E CORNELL AVE	Lennar Plan Persimmon (7515) Lot 070 Tract 6224	B22-14665	SFD	O									0							1	9/29/2022	1	
	57424429	7169 E CORNELL AVE	Lennar Plan Olive (7512) Lot 071 Tract 6224	B22-14642	SFD	O									0							1	9/29/2022	1	
	57424430	7181 E CORNELL AVE	Lennar Homes Plan 7524 Lot 072 Tract 6224	B22-14630	SFD	O									0							1	9/29/2022	1	
	57424431	7193 E CORNELL AVE	Lennar Plan Persimmon (7515) Lot 073 Tract 6224	B22-14664	SFD	O									0							1	9/29/2022	1	
	57424432	7205 E CORNELL AVE	Lennar Plan Olive (7512) Lot 074 Tract 6224	B22-14641	SFD	O									0							1	9/29/2022	1	
	57424433	7217 E CORNELL AVE	Lennar Homes Plan 7524 Lot 075 Tract 6224	B22-14628	SFD	O									0							1	9/29/2022	1	
	57424434	7229 E CORNELL AVE	Lennar Plan Olive (7512) Lot 076 Tract 6224	B22-14505	SFD	O									0							1	9/28/2022	1	
	57424435	7241 E CORNELL AVE	Lennar Plan Persimmon (7515) Lot 077 Tract 6224	B22-14520	SFD	O									0							1	9/28/2022	1	
	57424436	7253 E CORNELL AVE	Lennar Homes Plan 7524 Lot 078 Tract 6224	B22-14404	SFD	O									0							1	9/26/2022	1	
	57424501	7256 E CORNELL AVE	Lennar Plan Persimmon (7515) Lot 079 Tract 6224	B22-14518	SFD	O									0							1	9/28/2022	1	
	57424502	7244 E CORNELL AVE	Lennar Plan Olive (7512) Lot 080 Tract 6224	B22-14502	SFD	O									0							1	9/28/2022	1	
	57424503	7232 E CORNELL AVE	Lennar Homes Plan 7524 Lot 081 Tract 6224	B22-14403	SFD	O									0							1	9/26/2022	1	
	57424504	7220 E CORNELL AVE	Lennar Plan Olive (7512) Lot 082 Tract 6224	B22-14503	SFD	O									0							1	9/28/2022	1	
	57424505	7208 E CORNELL AVE	Lennar Plan Persimmon (7515) Lot 083 Tract 6224	B22-14524	SFD	O									0							1	9/28/2022	1	
	57424506	7196 E CORNELL AVE	Lennar Homes Plan 7524 Lot 084 Tract 6224	B22-14627	SFD	O									0							1	9/29/2022	1	
	57424507	7184 E CORNELL AVE	Lennar Plan Olive (7512) Lot 085 Tract 6224	B22-14657	SFD	O									0							1	9/29/2022	1	
	57424508	7172 E CORNELL AVE	Lennar Homes Plan 7524 Lot 086 Tract 6224	B22-14629	SFD	O									0							1	9/29/2022	1	
	57424509	7160 E CORNELL AVE	Lennar Plan Olive (7512) Lot 087 Tract 6224	B22-14658	SFD	O									0							1	9/29/2022	1	
	57424510	7136 E CORNELL AVE	Lennar Plan Persimmon (7515) Lot 088 Tract 6224	B22-14674	SFD	O									0							1	9/29/2022	1	
	57424511	7124 E CORNELL AVE	Lennar Homes Plan 7524 Lot 089 Tract 6224	B22-14631	SFD	O									0							1	9/29/2022	1	
	57424512	7112 E CORNELL AVE	Lennar Plan Olive (7512) Lot 090 Tract 6224	B22-14659	SFD	O									0							1	9/29/2022	1	
	57424513	7104 E CORNELL AVE	Lennar Homes Plan 7524 Lot 091 Tract 6224	B22-14633	SFD	O									0							1	9/29/2022	1	
	57424514	7088 E CORNELL AVE	Lennar Plan Persimmon (7515) Lot 092 Tract 6224	B22-14675	SFD	O									0							1	9/29/2022	1	
	57424515	7076 E CORNELL AVE	Lennar Plan Olive (7512) Lot 093 Tract 6224	B22-14660	SFD	O									0							1	9/29/2022	1	
	57424516	7064 E CORNELL AVE	Lennar Homes Plan 7524 Lot 094 Tract 6224	B22-14635	SFD	O									0							1	9/29/2022	1	
	57424517	7052 E CORNELL AVE	Lennar Plan Persimmon (7515) Lot 095 Tract 6224	B22-14676	SFD	O									0							1	9/29/2022	1	
	57424528	7159 E SIMPSON AVE	Lennar Plan Olive (7512) Lot 106 Tract 6224	B22-13151	SFD	O									0							1	9/6/2022	1	
	57424529	7171 E SIMPSON AVE	Lennar Plan Persimmon (7515) Lot 107 Tract 6224	B22-13158	SFD	O									0							1	9/6/2022	1	
	57424530	7183 E SIMPSON AVE	Lennar Plan Olive (7512) Lot 108 Tract 6224	B22-13150	SFD	O									0							1	9/6/2022	1	
	57424531	7195 E SIMPSON AVE	Lennar Homes Plan 7524 Lot 109 Tract 6224	B22-13185	SFD	O									0							1	9/6/2022	1	
	57424532	7207 E SIMPSON AVE	Lennar Plan Persimmon (7515) Lot 110 Tract 6224	B22-13190	SFD	O									0							1	9/6/2022	1	
	57424533	7219 E SIMPSON AVE	Lennar Plan Olive (7512) Lot 111 Tract 6224	B22-13193	SFD	O									0							1	9/6/2022	1	
	57424534	7231 E SIMPSON AVE	Lennar Homes Plan 7524 Lot 112 Tract 6224	B22-13187	SFD	O									0							1	9/6/2022	1	
	57424535	7243 E SIMPSON AVE	Lennar Plan Persimmon (7515) Lot 113 Tract 6224	B22-13191	SFD	O									0							1	9/6/2022	1	
	57424536	7255 E SIMPSON AVE	Lennar Homes Plan 7524 Lot 114 Tract 6224	B22-13188	SFD	O									0							1	9/6/2022	1	
	57424601	2968 N JANICE AVE	Lennar Homes Plan 7524 Lot 115 Tract 6224	B22-15951	SFD	O									0							1	10/21/2022	1	
	57424602	2956 N JANICE AVE	Lennar Plan Persimmon (7515) Lot 116 Tract 6224	B22-16268	SFD	O									0							1	10/27/2022	1	
	57424603	2944 N JANICE AVE	Lennar Plan Olive (7512) Lot 117 Tract 6224	B22-15959	SFD	O									0							1	10/21/2022	1	
	57424604	2932 N JANICE AVE	Lennar Homes Plan 7524 Lot 118 Tract 6224	B22-15952	SFD	O									0							1	10/21/2022	1	
	57424605	2920 N JANICE AVE	Lennar Plan Persimmon (7515) Lot 119 Tract 6224	B22-16269	SFD	O									0							1	10/27/2022	1	
	57424606	2908 N JANICE AVE	Lennar Plan Olive (7512) Lot 120 Tract 6224	B22-15960	SFD	O									0							1	10/21/2022	1	
	57424607	2896 N JANICE AVE	Lennar Homes Plan 7524 Lot 121 Tract 6224	B22-14386	SFD	O									0							1	9/26/2022	1	
	57424608	2884 N JANICE AVE	Lennar Plan Olive (7512) Lot 122 Tract 6224	B22-14501	SFD	O									0							1	9/28/2022	1	
	57424609	7261 E AMHERST AVE	Lennar Plan Persimmon (7515) Lot 123 Tract 6224	B22-14514	SFD	O									0							1	9/28/2022	1	
	57424610	7249 E AMHERST AVE	Lennar Homes Plan 7524 Lot 124 Tract 6224	B22-14393	SFD	O									0							1	9/26/2022	1	
	57425802	7028 E MICHIGAN AVE	Lennar Plan 3504 Lot 249 Tract 6224	B22-13262	SFD	O									0							1	9/7/2022	1	
	57425801	7036 E MICHIGAN AVE	Lennar Plan 3506 Lot 248 Tract 6224	B22-13252	SFD	O									0							1	9/7/2022	1	
	57425510	7054 E MICHIGAN AVE	Lennar Plan 3515 Lot 203 Tract 6224	B22-13243	SFD	O									0							1	9/7/2022	1	
	57425509	7066 E MICHIGAN AVE	Lennar Plan 3502 Lot 202 Tract 6224	B22-13258	SFD	O									0							1	9/7/2022	1	
	57425508	7078 E MICHIGAN AVE	Lennar Plan 3504 Lot 201 Tract 6224	B22-13263	SFD	O									0							1	9/7/2022	1	
	57425507	7090 E MICHIGAN AVE	Lennar Plan 3506 Lot 200 Tract 6224	B22-14071	SFD	O									0							1	9/20/2022	1	
	57425506	7102 E MICHIGAN AVE	Lennar Plan 3515 Lot 199 Tract 6224	B22-14077	SFD	O									0							1	9/20/2022	1	
	57426101	7128 E BROWN AVE	Lennar Plan 2012 Solana Series Lot 273 Tract 6224	B22-15444	SFD	O									0							1	10/13/2022	1	
	57426102	7114 E BROWN AVE	Lennar Plan 2006 Solana Series Lot 274 Tract 6224	B22-14751	SFD	O									0							1	9/30/2022	1	
	57426313	7162 E BROWN AVE	Lennar Plan 2014 Solana Series Lot 317 Tract 6224	B22-14735	SFD	O									0							1	9/30/2022	1	
	57426103	7098 E BROWN AVE	Lennar Plan 2014 Solana Series Lot 275 Tract 6224	B22-14736	SFD	O									0							1	9/30/2022	1	
	57426312	7176 E BROWN AVE	Lennar Plan 2012 Solana Series Lot 316 Tract 6224	B22-15445	SFD	O									0							1	10/13/2022	1	
	57426311	7190 E BROWN AVE	Lennar Plan 2006 Solana Series Lot 315 Tract 6224	B22-14750	SFD	O									0							1	9/30/2022	1	
	57426104	7086 E BROWN AVE	Lennar Plan 2006 Solana Series Lot 276 Tract 6224	B22-14752	SFD	O									0							1	9/30/2022	1	
	57426105	7072 E BROWN AVE	Lennar Plan 2012 Solana Series Lot 277 Tract 6224	B22-15450	SFD	O									0							1	10/13/2022	1	
	57426310	7204 E BROWN AVE	Lennar Plan 2015 Solana Series Lot 314 Tract 6224	B22-15250	SFD	O									0							1	10/10/2022	1	
	57426309	7218 E BROWN AVE	Lennar Plan 2014 Solana Series Lot 313 Tract 6224	B22-14734	SFD	O									0							1	9/30/2022	1	
	57426308	7232 E BROWN AVE	Lennar Plan 2012 Solana Series Lot 312 Tract 6224	B22-15446	SFD	O									0							1	10/13/2022	1	
	57426106	7058 E BROWN AVE	Lennar Plan 2015 Solana Series Lot 278 Tract 6224	B22-15258	SFD	O									0							1	10/10/2022	1	
	57426307	7246 E BROWN AVE	Lennar Plan 2015 Solana Series Lot 311 Tract 6224	B22-15243	SFD	O									0							1	10/10/2022	1	
	57426107	7044 E BROWN AVE	Lennar Plan 2014 Solana Series Lot 279 Tract 6224	B22-14737	SFD	O									0							1	9/30/2022	1	
	57426306	7260 E BROWN AVE	Lennar Plan 2006 Solana Series Lot 310 Tract 6224	B22-14620	SFD	O									0							1	9/29/2022	1	
	57426108	7030 E BROWN AVE	Lennar Plan 2012 Solana Series Lot 280 Tract 6224	B22-15451	SFD	O									0							1	10/13/2022	1	
	57426305	7274 E BROWN AVE	Lennar Plan 2014 Solana Series Lot 309 Tract 6224	B22-14552	SFD	O									0							1	9/28/2022	1	
	57426109	2693 N VAHE AVE	Lennar Plan 2006 Solana Series Lot 281 Tract 6224	B22-13137	SFD	O									0							1	9/6/2022	1	
	57426304	2690 N JANICE AVE	Lennar Plan 2012 Solana Series Lot 308 Tract 6224	B22-14602	SFD	O									0							1	9/29/2022	1	
	57426110	2679 N VAHE AVE	Lennar Plan 2015 Solana Series Lot 282 Tract 6224	B22-13144	SFD	O									0							1	9/6/2022	1	
	57426303	2676 N JANICE AVE	Lennar Plan 2006 Solana Series Lot 307 Tract 6224	B22-14619	SFD	O									0							1	9/29/2022	1	
	57426201	2653 N VAHE AVE	Lennar Plan 2015 Solana Series Lot 283 Tract 6224	B22-15261	SFD	O									0							1	10/10/2022	1	
	57426302	2662 N JANICE AVE	Lennar Plan 2012 Solana Series Lot 306 Tract 6224	B22-14605	SFD	O									0							1	9/29/2022	1	
	57426202	2639 N VAHE AVE	Lennar Plan 2014 Solana Series Lot 284 Tract 6224	B22-14738	SFD	O									0							1	9/30/2022	1	
	57426203	7027 E HARVARD AVE	Lennar Plan 2012 Solana Series Lot 285 Tract 6224	B22-15452	SFD	O									0							1	10/13/2022	1	
	57426301	2648 N JANICE AVE	Lennar Plan 2014 Solana Series Lot 305 Tract 6224	B22-14550	SFD	O									0							1	9/28/2022	1	
	57426222	7293 E HARVARD AVE	Lennar Plan 2006 Solana Series Lot 304 Tract 6224	B22-14618	SFD	O									0							1	9/29/2022	1	

Affordability by Household Incomes - Certificates of Occupancy											Streamlining	Infill	Housing with Financial Assistance and/or Deed Restrictions		Housing without Financial Assistance or Deed Restrictions	Term of Affordability or Deed Restriction	Demolished/Destroyed Units			Density Bonus				Notes
10								11	12	13	14	15	16	17	18	19	20			21	22	23	24	25
Current APN	Street Address	Very Low-Income Non Deed Restricted	Low- Income Deed Restricted	Low- Income Non Deed Restricted	Moderate-Income Deed Restricted	Moderate-Income Non Deed Restricted	Above Moderate-Income	Certificates of Occupancy or other forms of readiness (see instructions) Date Issued	# of Units issued Certificates of Occupancy or other forms of readiness	How many of the units were Extremely Low Income?	Was Project APPROVED using GC 65913.4(b)? (SB 35 Streamlining) Y/N	Infill Units? Y/N*	Assistance Programs for Each Development (may select multiple - see instructions)	Deed Restriction Type (may select multiple - see instructions)	For units affordable without financial assistance or deed restrictions, explain how the locality determined the units were affordable (see instructions)	Term of Affordability or Deed Restriction (years) (if affordable in perpetuity enter 1000)*	Number of Demolished/Destroyed Units	Demolished or Destroyed Units	Demolished/Destroyed Units Owner or Renter	Total Density Bonus Applied to the Project (Percentage Increase in Total Allowable Units or Total Maximum Allowable Residential Gross Floor Area)	Number of Other Incentives, Concessions, Waivers, or Other Modifications Given to the Project (Excluding Parking Waivers or Parking Reductions)	List the incentives, concessions, waivers, and modifications (Excluding Parking Waivers or Parking Modifications)	Did the project receive a reduction or waiver of parking standards? (Y/N)	Notes*
46302313	4976 E KERCKHOFF AVE						1	10/24/2022	1		N													
46302313	4980 E KERCKHOFF AVE						1	12/29/2022	1		N													
46302313	4984 E KERCKHOFF AVE						1	10/24/2022	1		N													
46302313	4988 E KERCKHOFF AVE								0		N													
46302313	4992 E KERCKHOFF AVE						1	10/21/2022	1		N													
57424101	7284 E SIMPSON AVE								0		N													
57424102	7272 E SIMPSON AVE								0		N													
57424103	7260 E SIMPSON AVE								0		N													
57424104	7248 E SIMPSON AVE								0		N													
57424105	7236 E SIMPSON AVE								0		N													
57424106	7224 E SIMPSON AVE								0		N													
57424107	7212 E SIMPSON AVE								0		N													
57424108	7204 E SIMPSON AVE								0		N													
57424109	7188 E SIMPSON AVE								0		N													
57424201	7128 E SIMPSON AVE								0		N													
57424202	7116 E SIMPSON AVE								0		N													
57424422	7073 E CORNELL AVE								0		N													
57424423	7085 E CORNELL AVE								0		N													
57424424	7097 E CORNELL AVE								0		N													
57424425	7109 E CORNELL AVE								0		N													
57424426	7121 E CORNELL AVE								0		N													
57424427	7133 E CORNELL AVE								0		N													
57424428	7157 E CORNELL AVE								0		N													
57424429	7169 E CORNELL AVE								0		N													
57424430	7181 E CORNELL AVE								0		N													
57424431	7193 E CORNELL AVE								0		N													
57424432	7205 E CORNELL AVE								0		N													
57424433	7217 E CORNELL AVE								0		N													
57424434	7229 E CORNELL AVE								0		N													
57424435	7241 E CORNELL AVE								0		N													
57424436	7253 E CORNELL AVE								0		N													
57424501	7256 E CORNELL AVE								0		N													
57424502	7244 E CORNELL AVE								0		N													
57424503	7232 E CORNELL AVE								0		N													
57424504	7220 E CORNELL AVE								0		N													
57424505	7208 E CORNELL AVE								0		N													
57424506	7196 E CORNELL AVE								0		N													
57424507	7184 E CORNELL AVE								0		N													
57424508	7172 E CORNELL AVE								0		N													
57424509	7160 E CORNELL AVE								0		N													
57424510	7136 E CORNELL AVE								0		N													
57424511	7124 E CORNELL AVE								0		N													
57424512	7112 E CORNELL AVE								0		N													
57424513	7104 E CORNELL AVE								0		N													
57424514	7088 E CORNELL AVE								0		N													
57424515	7076 E CORNELL AVE								0		N													
57424516	7064 E CORNELL AVE								0		N													
57424517	7052 E CORNELL AVE								0		N													
57424528	7159 E SIMPSON AVE								0		N													
57424529	7171 E SIMPSON AVE								0		N													
57424530	7183 E SIMPSON AVE								0		N													
57424531	7195 E SIMPSON AVE								0		N													
57424532	7207 E SIMPSON AVE								0		N													
57424533	7219 E SIMPSON AVE								0		N													
57424534	7231 E SIMPSON AVE								0		N													
57424535	7243 E SIMPSON AVE								0		N													
57424536	7255 E SIMPSON AVE								0		N													
57424601	2968 N JANICE AVE								0		N													
57424602	2956 N JANICE AVE								0		N													
57424603	2944 N JANICE AVE								0		N													
57424604	2932 N JANICE AVE								0		N													
57424605	2920 N JANICE AVE								0		N													
57424606	2908 N JANICE AVE								0		N													
57424607	2896 N JANICE AVE								0		N													
57424608	2884 N JANICE AVE								0		N													
57424609	7261 E AMHERST AVE								0		N													
57424610	7249 E AMHERST AVE								0		N													
57425802	7028 E MICHIGAN AVE								0		N													
57425801	7036 E MICHIGAN AVE								0		N													
57425510	7054 E MICHIGAN AVE								0		N													
57425509	7066 E MICHIGAN AVE								0		N													
57425508	7078 E MICHIGAN AVE								0		N													
57425507	7090 E MICHIGAN AVE								0		N													
57425506	7102 E MICHIGAN AVE								0		N													
57426101	7128 E BROWN AVE								0		N													
57426102	7114 E BROWN AVE								0		N													
57426313	7162 E BROWN AVE								0		N													
57426103	7098 E BROWN AVE								0		N													
57426312	7176 E BROWN AVE								0		N													
57426311	7190 E BROWN AVE								0		N													
57426104	7086 E BROWN AVE								0		N													
57426105	7072 E BROWN AVE								0		N													
57426310	7204 E BROWN AVE								0		N													
57426309	7218 E BROWN AVE								0		N													
57426308	7232 E BROWN AVE								0		N													
57426106	7058 E BROWN AVE								0		N													
57426307	7246 E BROWN AVE								0		N													
57426107	7044 E BROWN AVE								0		N													
57426306	7260 E BROWN AVE								0		N													
57426108	7030 E BROWN AVE								0		N													
57426305	7274 E BROWN AVE								0		N													
57426109	2693 N VAHE AVE								0		N													
57426304	2690 N JANICE AVE								0		N													
57426110	2679 N VAHE AVE								0		N													
57426303	2676 N JANICE AVE								0		N													
57426201	2653 N VAHE AVE								0		N													
57426302	2662 N JANICE AVE								0		N													
57426202	2639 N VAHE AVE								0		N													
57426203	7027 E HARVARD AVE								0		N													
57426301	2648 N JANICE AVE								0		N													
57426222	7293 E HARVARD AVE								0		N													

Table A2

Annual Building Activity Report Summary - New Construction, Entitled, Permits and Completed Units

Project Identifier					Unit Types		Affordability by Household Incomes - Completed Entitlement									Affordability by Household Incomes - Building Permits									
1					2	3	4							5	6	7							8	9	
Prior APN*	Current APN	Street Address	Project Name*	Local Jurisdiction Tracking ID*	Unit Category (SFA,SFD,2 to 4,5+,ADU,MH)	Tenure R=Renter O=Owner	Very Low- Income Deed Restricted	Very Low- Income Non Deed Restricted	Low- Income Deed Restricted	Low- Income Non Deed Restricted	Moderate- Income Deed Restricted	Moderate- Income Non Deed Restricted	Above Moderate- Income	Entitlement Date Approved	# of Units issued Entitlements	Very Low- Income Deed Restricted	Very Low- Income Non Deed Restricted	Low- Income Deed Restricted	Low- Income Non Deed Restricted	Moderate- Income Deed Restricted	Moderate- Income Non Deed Restricted	Above Moderate- Income	Building Permits Date Issued	# of Units Issued Building Permits	Very Low- Income Deed Restricted
	57426204	7041 E HARVARD AVE	Lennar Plan 2006 Solana Series Lot 286 Tract 6224	B22-13135	SFD	O									0							1	9/6/2022	1	
	57426205	7055 E HARVARD AVE	Lennar Plan 2014 Solana Series Lot 287 Tract 6224	B22-13128	SFD	O									0							1	9/6/2022	1	
	57426221	7279 E HARVARD AVE	Lennar Plan 2012 Solana Series Lot 303 Tract 6224	B22-14604	SFD	O									0							1	9/29/2022	1	
	57426206	7069 E HARVARD AVE	Lennar Plan 2015 Solana Series Lot 288 Tract 6224	B22-13142	SFD	O									0							1	9/6/2022	1	
	57426220	7265 E HARVARD AVE	Lennar Plan 2015 Solana Series Lot 302 Tract 6224	B22-14557	SFD	O									0							1	9/28/2022	1	
	57426219	7251 E HARVARD AVE	Lennar Plan 2014 Solana Series Lot 301 Tract 6224	B22-14549	SFD	O									0							1	9/28/2022	1	
	57426207	7083 E HARVARD AVE	Lennar Plan 2012 Solana Series Lot 289 Tract 6224	B22-13131	SFD	O									0							1	9/6/2022	1	
	57426218	7237 E HARVARD AVE	Lennar Plan 2012 Solana Series Lot 300 Tract 6224	B22-14049	SFD	O									0							1	9/20/2022	1	
	57426217	7223 E HARVARD AVE	Lennar Plan 2006 Solana Series Lot 299 Tract 6224	B22-14054	SFD	O									0							1	9/20/2022	1	
	57426208	7097 E HARVARD AVE	Lennar Plan 2006 Solana Series Lot 290 Tract 6224	B22-13136	SFD	O									0							1	9/6/2022	1	
	57426216	7209 E HARVARD AVE	Lennar Plan 2014 Solana Series Lot 298 Tract 6224	B22-14034	SFD	O									0							1	9/20/2022	1	
	57426209	7111 E HARVARD AVE	Lennar Plan 2015 Solana Series Lot 291 Tract 6224	B22-13143	SFD	O									0							1	9/6/2022	1	
	57426215	7195 E HARVARD AVE	Lennar Plan 2012 Solana Series Lot 297 Tract 6224	B22-14047	SFD	O									0							1	9/20/2022	1	
	57426210	7125 E HARVARD AVE	Lennar Plan 2014 Solana Series Lot 292 Tract 6224	B22-14036	SFD	O									0							1	9/20/2022	1	
	57426211	7139 E HARVARD AVE	Lennar Plan 2012 Solana Series Lot 293 Tract 6224	B22-14044	SFD	O									0							1	9/20/2022	1	
	57426214	7181 E HARVARD AVE	Lennar Plan 2015 Solana Series Lot 296 Tract 6224	B22-14062	SFD	O									0							1	9/20/2022	1	
	57426213	7167 E HARVARD AVE	Lennar Plan 2014 Solana Series Lot 295 Tract 6224	B22-14038	SFD	O									0							1	9/20/2022	1	
	57426212	7153 E HARVARD AVE	Lennar Plan 2006 Solana Series Lot 294 Tract 6224	B22-14053	SFD	O									0							1	9/20/2022	1	
	57426424	7158 E HARVARD AVE	Lennar Plan 2015 Solana Series Lot 341 Tract 6224	B22-14063	SFD	O									0							1	9/20/2022	1	
	57426423	7172 E HARVARD AVE	Lennar Plan 2012 Solana Series Lot 340 Tract 6224	B22-14046	SFD	O									0							1	9/20/2022	1	
	57426422	7186 E HARVARD AVE	Lennar Plan 2014 Solana Series Lot 339 Tract 6224	B22-14033	SFD	O									0							1	9/20/2022	1	
	57426406	7105 E BROWN AVE	Lennar Plan 2015 Solana Series Lot 323 Tract 6224	B22-15254	SFD	O									0							1	10/10/2022	1	
	57426421	7202 E HARVARD AVE	Lennar Plan 2006 Solana Series Lot 338 Tract 6224	B22-14055	SFD	O									0							1	9/20/2022	1	
	57426407	7119 E BROWN AVE	Lennar Plan 2014 Solana Series Lot 324 Tract 6224	B22-14733	SFD	O									0							1	9/30/2022	1	
	57426420	7214 E HARVARD AVE	Lennar Plan 2012 Solana Series Lot 337 Tract 6224	B22-14048	SFD	O									0							1	9/20/2022	1	
	57426408	7133 E BROWN AVE	Lennar Plan 2006 Solana Series Lot 325 Tract 6224	B22-14749	SFD	O									0							1	9/30/2022	1	
	57426419	7228 E HARVARD AVE	Lennar Plan 2014 Solana Series Lot 336 Tract 6224	B22-14035	SFD	O									0							1	9/20/2022	1	
	57426425	7134 E HARVARD AVE	Lennar Plan 2006 Solana Series Lot 342 Tract 6224	B22-14052	SFD	O									0							1	9/20/2022	1	
	57426418	7242 E HARVARD AVE	Lennar Plan 2015 Solana Series Lot 335 Tract 6224	B22-14556	SFD	O									0							1	9/28/2022	1	
	57426426	7120 E HARVARD AVE	Lennar Plan 2012 Solana Series Lot 343 Tract 6224	B22-14045	SFD	O									0							1	9/20/2022	1	
	57426417	7256 E HARVARD AVE	Lennar Plan 2012 Solana Series Lot 334 Tract 6224	B22-14601	SFD	O									0							1	9/29/2022	1	
	57426427	7106 E HARVARD AVE	Lennar Plan 2014 Solana Series Lot 344 Tract 6224	B22-14037	SFD	O									0							1	9/20/2022	1	
	57426416	7255 E BROWN AVE	Lennar Plan 2012 Solana Series Lot 333 Tract 6224	B22-15449	SFD	O									0							1	10/13/2022	1	
	57426415	7241 E BROWN AVE	Lennar Plan 2014 Solana Series Lot 332 Tract 6224	B22-14731	SFD	O									0							1	9/30/2022	1	
	57426414	7227 E BROWN AVE	Lennar Plan 2006 Solana Series Lot 331 Tract 6224	B22-14746	SFD	O									0							1	9/30/2022	1	
	57426413	7213 E BROWN AVE	Lennar Plan 2015 Solana Series Lot 330 Tract 6224	B22-15251	SFD	O									0							1	10/10/2022	1	
	57426412	7199 E BROWN AVE	Lennar Plan 2012 Solana Series Lot 329 Tract 6224	B22-15447	SFD	O									0							1	10/13/2022	1	
	57426411	7185 E BROWN AVE	Lennar Plan 2014 Solana Series Lot 328 Tract 6224	B22-14732	SFD	O									0							1	9/30/2022	1	
	57426410	7171 E BROWN AVE	Lennar Plan 2006 Solana Series Lot 327 Tract 6224	B22-14748	SFD	O									0							1	9/30/2022	1	
	57426409	7157 E BROWN AVE	Lennar Plan 2015 Solana Series Lot 326 Tract 6224	B22-15253	SFD	O									0							1	10/10/2022	1	
	57425601	2855 N REDDA RD	Lennar Plan 3504 Lot 204 Tract 6224	B22-14766	SFD	O									0							1	9/30/2022	1	
	57425602	2843 N REDDA RD	Lennar Plan 3502 Lot 205 Tract 6224	B22-14796	SFD	O									0							1	10/3/2022	1	
	57425622	2854 N APPLEGATE AVE	Lennar Plan 3504 Lot 225 Tract 6224	B22-14765	SFD	O									0							1	9/30/2022	1	
	57425621	2842 N APPLEGATE AVE	Lennar Plan 3502 Lot 224 Tract 6224	B22-14795	SFD	O									0							1	10/3/2022	1	
	57425620	2830 N APPLEGATE AVE	Lennar Plan 3515 Lot 223 Tract 6224	B22-14786	SFD	O									0							1	10/3/2022	1	
	57425701	2857 N APPLEGATE AVE	Lennar Plan 3506 Lot 226 Tract 6224	B22-14782	SFD	O									0							1	10/3/2022	1	
	57425702	2845 N APPLEGATE AVE	Lennar Plan 3515 Lot 227 Tract 6224	B22-14787	SFD	O									0							1	10/3/2022	1	
	57425703	2833 N APPLEGATE AVE	Lennar Plan 3502 Lot 228 Tract 6224	B22-14794	SFD	O									0							1	10/3/2022	1	
	57425722	2856 N VAHE AVE	Lennar Plan 3504 Lot 247 Tract 6224	B22-14085	SFD	O									0							1	9/20/2022	1	
	57425721	2844 N VAHE AVE	Lennar Plan 3515 Lot 246 Tract 6224	B22-14078	SFD	O									0							1	9/20/2022	1	
	57425720	2832 N VAHE AVE	Lennar Plan 3506 Lot 245 Tract 6224	B22-14072	SFD	O									0							1	9/20/2022	1	
	57425807	2823 N VAHE AVE	Lennar Plan 3515 Lot 254 Tract 6224	B22-13244	SFD	O									0							1	9/7/2022	1	
	57425808	2811 N VAHE AVE	Lennar Plan 3506 Lot 255 Tract 6224	B22-13251	SFD	O									0							1	9/7/2022	1	
	57425901	2779 N VAHE AVE	Lennar Plan 3515 Lot 256 Tract 6224	B22-14079	SFD	O									0							1	9/20/2022	1	
	57425902	2767 N VAHE AVE	Lennar Plan 3506 Lot 257 Tract 6224	B22-14075	SFD	O									0							1	9/20/2022	1	
	57425903	2755 N VAHE AVE	Lennar Plan 3502 Lot 258 Tract 6224	B22-14089	SFD	O									0							1	9/20/2022	1	
	57425904	2743 N VAHE AVE	Lennar Plan 3504 Lot 259 Tract 6224	B22-14083	SFD	O									0							1	9/20/2022	1	
	57425905	2731 N VAHE AVE	Lennar Plan 3515 Lot 260 Tract 6224	B22-14080	SFD	O									0							1	9/20/2022	1	
	57425906	2719 N VAHE AVE	Lennar Plan 3504 Lot 261 Tract 6224	B22-14531	SFD	O									0							1	9/28/2022	1	
	57425907	7017 E HOMAN AVE	Lennar Plan 3506 Lot 262 Tract 6224	B22-14428	SFD	O									0							1	9/27/2022	1	
	57425908	7029 E HOMAN AVE	Lennar Plan 3502 Lot 263 Tract 6224	B22-14547	SFD	O									0							1	9/28/2022	1	
	57425909	7041 E HOMAN AVE	Lennar Plan 3504 Lot 264 Tract 6224	B22-14535	SFD	O									0							1	9/28/2022	1	
	57425910	7053 E HOMAN AVE	Lennar Plan 3502 Lot 265 Tract 6224	B22-14545	SFD	O									0							1	9/28/2022	1	
	57425911	7065 E HOMAN AVE	Lennar Plan 3515 Lot 266 Tract 6224	B22-14454	SFD	O									0							1	9/27/2022	1	
	57425912	7077 E HOMAN AVE	Lennar Plan 3502 Lot 267 Tract 6224	B22-14539	SFD	O									0							1	9/28/2022	1	
	57425913	7089 E HOMAN AVE	Lennar Plan 3504 Lot 268 Tract 6224	B22-14537	SFD	O									0							1	9/28/2022	1	
	57425914	7101 E HOMAN AVE	Lennar Plan 3506 Lot 269 Tract 6224	B22-14431	SFD	O									0							1	9/27/2022	1	
	57425915	7113 E HOMAN AVE	Lennar Plan 3502 Lot 270 Tract 6224	B22-14538	SFD	O									0							1	9/28/2022	1	
	57425916	7125 E HOMAN AVE	Lennar Plan 3515 Lot 271 Tract 6224	B22-15635	SFD	O									0							1	10/18/2022	1	
	57425917	7137 E HOMAN AVE	Lennar Plan 3504 Lot 272 Tract 6224	B22-14529	SFD	O									0							1	9/28/2022	1	
	57425612	2734 N APPLEGATE AVE	Lennar Plan 3515 Lot 215 Tract 6224	B22-14784	SFD	O									0							1	10/3/2022	1	
	57425613	2746 N APPLEGATE AVE	Lennar Plan 3504 Lot 216 Tract 6224	B22-14761	SFD	O									0							1	9/30/2022	1	
	57425614	2758 N APPLEGATE AVE	Lennar Plan 3502 Lot 217 Tract 6224	B22-14791	SFD	O									0							1	10/3/2022	1	
	57425615	2770 N APPLEGATE AVE	Lennar Plan 3506 Lot 218 Tract 6224	B22-14780	SFD	O									0							1	10/3/2022	1	
	57425616	2782 N APPLEGATE AVE	Lennar Plan 3515 Lot 219 Tract 6224	B22-14785	SFD	O									0							1	10/3/2022	1	
	57425617	2794 N APPLEGATE AVE	Lennar Plan 3502 Lot 220 Tract 6224	B22-14793	SFD	O									0							1	10/3/2022	1	
	57425618	2806 N APPLEGATE AVE	Lennar Plan 3504 Lot 221 Tract 6224	B22-14764	SFD	O									0							1	9/30/2022	1	
	57425619	2818 N APPLEGATE AVE	Lennar Plan 3506 Lot 222 Tract 6224	B22-14781	SFD	O									0							1	10/3/2022	1	
	57425704	2821 N APPLEGATE AVE	Lennar Plan 3504 Lot 229 Tract 6224	B22-14763	SFD	O									0							1	9/30/2022	1	
	57425705	2809 N APPLEGATE AVE	Lennar Plan 3515 Lot 230 Tract 6224	B22-14788	SFD	O									0							1	10/3/2022	1	
	57425706	2797 N APPLEGATE AVE	Lennar Plan 3506 Lot 231 Tract 6224	B22-14779	SFD	O									0							1	10/3/2022	1	
	57425707	2785 N APPLEGATE AVE	Lennar Plan 3504 Lot 232 Tract 6224	B22-14762	SFD	O									0							1	9/30/2022	1	
	57425708	2773 N APPLEGATE AVE	Lennar Plan 3502 Lot 233 Tract 6224	B22-14792	SFD	O									0							1	10/3/2022	1	
	57425709	2761 N APPLEGATE AVE	Lennar Plan 3515 Lot 234 Tract 6224	B22-14783	SFD	O									0							1	10/3/2022	1	
	57425710	2749 N APPLEGATE AVE	Lennar Plan 3506 Lot 235 Tract 6224	B22-14778	SFD	O									0							1	10/3/2022	1	
	57425711	2737 N APPLEGATE AVE	Lennar Plan 3504 Lot 236 Tract 6224	B22-14760	SFD	O									0							1	9/30/2022	1	
	57425712	2736 N VAHE AVE	Lennar Plan 3506 Lot 237 Tract 6224	B22-14074	SFD	O									0							1	9/20/2022	1	
	57425713	2748 N VAHE AVE	Lennar Plan 3502 Lot 238 Tract 6224	B22-14093	SFD	O									0							1	9/20/2022	1	
	57425714	2760 N VAHE AVE	Lennar Plan 3504 Lot 239 Tract 6224	B22-14086	SFD	O									0							1	9/20/2022	1	
	57425715	2772 N VAHE AVE	Lennar Plan 3502 Lot 240 Tract 6224	B22-14092	SFD	O									0							1	9/20/2022	1	
	57425716	2784 N VAHE AVE	Lennar Plan 3506 Lot 241 Tract 6224	B22-14073	SFD	O									0							1	9/20/2022	1	
	57425717	2796 N VAHE AVE	Lennar Plan 3502 Lot 242 Tract 6224	B22-14091	SFD	O									0							1	9/20/2022	1	
	57425718	2808 N VAHE AVE	Lennar Plan 3504 Lot 243 Tract 6224	B22-14084	SFD	O									0							1	9/20/2022	1	
	57425719	2820 N VAHE AVE	Lennar Plan 3502 Lot 244 Tract 6224	B22-14090	SFD	O									0							1	9/20/2022	1	
	57425803	2863 N VAHE AVE	Lennar Plan 3515 Lot 250 Tract 6224	B22-13242	SFD	O									0							1	9/7/2022	1	
31304084	57501301	467 S FILBERT AVE	Lennar Homes Plan Persimmon (7515) 20-Temp-214	B22-09993	SFD	O							1	6/30/2022	1							1	7/12/2022	1	
31304084	57501110	443 S FILBERT AVE	Lennar Homes Plan 7524 21-Temp-059	B22-07280	SFD	O							1	5/24/2022	1							1	5/24/2022	1	
31304084	57501109	431 S FILBERT AVE	Lennar Homes Plan Olive (7512) 20-Temp-212	B22-07287	SFD	O							1	5/25/2022	1							1	5/25/2022	1	
31304084	57501302	479 S FILBERT AVE	Lennar Homes Plan 7524 21-Temp-059	B22-09435	SFD	O							1	6/30/2022	1							1	6/30/2022	1	
31304084	57501108	419 S FILBERT AVE	Lennar Homes Plan 7524 21-Temp-059	B22-07279	SFD	O							1	5/24/2022	1							1	5/24/2022	1	
31304084	57501303	491 S FILBERT AVE	Lennar Homes Plan Olive (7512) 20-Temp-212	B22-09455	SFD	O							1	6/30/2022	1							1	6/30/2022	1	

		Affordability by Household Incomes - Certificates of Occupancy									Streamlining	Infill	Housing with Financial Assistance and/or Deed Restrictions		Housing without Financial Assistance or Deed Restrictions	Term of Affordability or Deed Restriction	Demolished/Destroyed Units			Density Bonus				Notes
		10						11	12	13	14	15	16	17	18	19	20			21	22	23	24	25
Current APN	Street Address	Very Low-Income Non Deed Restricted	Low- Income Deed Restricted	Low- Income Non Deed Restricted	Moderate-Income Deed Restricted	Moderate-Income Non Deed Restricted	Above Moderate-Income	Certificates of Occupancy or other forms of readiness (see instructions) Date Issued	# of Units issued Certificates of Occupancy or other forms of readiness	How many of the units were Extremely Low Income?	Was Project APPROVED using GC 65913.4(b)? (SB 35 Streamlining) Y/N	Infill Units? Y/N*	Assistance Programs for Each Development (may select multiple - see instructions)	Deed Restriction Type (may select multiple - see instructions)	For units affordable without financial assistance or deed restrictions, explain how the locality determined the units were affordable (see instructions)	Term of Affordability or Deed Restriction (years) (if affordable in perpetuity enter 1000)*	Number of Demolished/Destroyed Units	Demolished or Destroyed Units	Demolished/Destroyed Units Owner or Renter	Total Density Bonus Applied to the Project (Percentage Increase in Total Allowable Units or Total Maximum Allowable Residential Gross Floor Area)	Number of Other Incentives, Concessions, Waivers, or Other Modifications Given to the Project (Excluding Parking Waivers or Parking Reductions)	List the incentives, concessions, waivers, and modifications (Excluding Parking Waivers or Parking Modifications)	Did the project receive a reduction or waiver of parking standards? (Y/N)	Notes*
57426204	7041 E HARVARD AVE								0		N													
57426205	7055 E HARVARD AVE								0		N													
57426221	7279 E HARVARD AVE								0		N													
57426206	7069 E HARVARD AVE								0		N													
57426220	7265 E HARVARD AVE								0		N													
57426219	7251 E HARVARD AVE								0		N													
57426207	7083 E HARVARD AVE								0		N													
57426218	7237 E HARVARD AVE								0		N													
57426217	7223 E HARVARD AVE								0		N													
57426208	7097 E HARVARD AVE								0		N													
57426216	7209 E HARVARD AVE								0		N													
57426209	7111 E HARVARD AVE								0		N													
57426215	7195 E HARVARD AVE								0		N													
57426210	7125 E HARVARD AVE								0		N													
57426211	7139 E HARVARD AVE								0		N													
57426214	7181 E HARVARD AVE								0		N													
57426213	7167 E HARVARD AVE								0		N													
57426212	7153 E HARVARD AVE								0		N													
57426424	7158 E HARVARD AVE								0		N													
57426423	7172 E HARVARD AVE								0		N													
57426422	7186 E HARVARD AVE								0		N													
57426406	7105 E BROWN AVE								0		N													
57426421	7202 E HARVARD AVE								0		N													
57426407	7119 E BROWN AVE								0		N													
57426420	7214 E HARVARD AVE								0		N													
57426408	7133 E BROWN AVE								0		N													
57426419	7228 E HARVARD AVE								0		N													
57426425	7134 E HARVARD AVE								0		N													
57426418	7242 E HARVARD AVE								0		N													
57426426	7120 E HARVARD AVE								0		N													
57426417	7256 E HARVARD AVE								0		N													
57426427	7106 E HARVARD AVE								0		N													
57426416	7255 E BROWN AVE								0		N													
57426415	7241 E BROWN AVE								0		N													
57426414	7227 E BROWN AVE								0		N													
57426413	7213 E BROWN AVE								0		N													
57426412	7199 E BROWN AVE								0		N													
57426411	7185 E BROWN AVE								0		N													
57426410	7171 E BROWN AVE								0		N													
57426409	7157 E BROWN AVE								0		N													
57425601	2855 N REDDA RD								0		N													
57425602	2843 N REDDA RD								0		N													
57425622	2854 N APPLEGATE AVE								0		N													
57425621	2842 N APPLEGATE AVE								0		N													
57425620	2830 N APPLEGATE AVE								0		N													
57425701	2857 N APPLEGATE AVE								0		N													
57425702	2845 N APPLEGATE AVE								0		N													
57425703	2833 N APPLEGATE AVE								0		N													
57425722	2856 N VAHE AVE								0		N													
57425721	2844 N VAHE AVE								0		N													
57425720	2832 N VAHE AVE								0		N													
57425807	2823 N VAHE AVE								0		N													
57425808	2811 N VAHE AVE								0		N													
57425901	2779 N VAHE AVE								0		N													
57425902	2767 N VAHE AVE								0		N													
57425903	2755 N VAHE AVE								0		N													
57425904	2743 N VAHE AVE								0		N													
57425905	2731 N VAHE AVE								0		N													
57425906	2719 N VAHE AVE								0		N													
57425907	7017 E HOMAN AVE								0		N													
57425908	7029 E HOMAN AVE								0		N													
57425909	7041 E HOMAN AVE								0		N													
57425910	7053 E HOMAN AVE								0		N													
57425911	7065 E HOMAN AVE								0		N													
57425912	7077 E HOMAN AVE								0		N													
57425913	7089 E HOMAN AVE								0		N													
57425914	7101 E HOMAN AVE								0		N													
57425915	7113 E HOMAN AVE								0		N													
57425916	7125 E HOMAN AVE								0		N													
57425917	7137 E HOMAN AVE								0		N													
57425612	2734 N APPLEGATE AVE								0		N													
57425613	2746 N APPLEGATE AVE								0		N													
57425614	2758 N APPLEGATE AVE								0		N													
57425615	2770 N APPLEGATE AVE								0		N													
57425616	2782 N APPLEGATE AVE								0		N													
57425617	2794 N APPLEGATE AVE								0		N													
57425618	2806 N APPLEGATE AVE								0		N													
57425619	2818 N APPLEGATE AVE								0		N													
57425704	2821 N APPLEGATE AVE								0		N													
57425705	2809 N APPLEGATE AVE								0		N													
57425706	2797 N APPLEGATE AVE								0		N													
57425707	2785 N APPLEGATE AVE								0		N													
57425708	2773 N APPLEGATE AVE								0		N													
57425709	2761 N APPLEGATE AVE								0		N													
57425710	2749 N APPLEGATE AVE								0		N													
57425711	2737 N APPLEGATE AVE								0		N													
57425712	2736 N VAHE AVE								0		N													
57425713	2748 N VAHE AVE								0		N													
57425714	2760 N VAHE AVE								0		N													
57425715	2772 N VAHE AVE								0		N													
57425716	2784 N VAHE AVE								0		N													
57425717	2796 N VAHE AVE								0		N													
57425718	2808 N VAHE AVE								0		N													
57425719	2820 N VAHE AVE								0		N													
57425803	2863 N VAHE AVE								0		N													
57501301	467 S FILBERT AVE								0		N													
57501110	443 S FILBERT AVE								0		N													
57501109	431 S FILBERT AVE								0		N													
57501302	479 S FILBERT AVE								0		N													
57501108	419 S FILBERT AVE								0		N													
57501303	491 S FILBERT AVE								0		N													

Table A2

Annual Building Activity Report Summary - New Construction, Entitled, Permits and Completed Units

Project Identifier					Unit Types		Affordability by Household Incomes - Completed Entitlement									Affordability by Household Incomes - Building Permits									
1					2	3	4							5	6	7							8	9	
Prior APN*	Current APN	Street Address	Project Name*	Local Jurisdiction Tracking ID*	Unit Category (SFA,SFD,2 to 4,5+,ADU,MH)	Tenure R=Renter O=Owner	Very Low- Income Deed Restricted	Very Low- Income Non Deed Restricted	Low- Income Deed Restricted	Low- Income Non Deed Restricted	Moderate- Income Deed Restricted	Moderate- Income Non Deed Restricted	Above Moderate- Income	Entitlement Date Approved	# of Units issued Entitlements	Very Low- Income Deed Restricted	Very Low- Income Non Deed Restricted	Low- Income Deed Restricted	Low- Income Non Deed Restricted	Moderate- Income Deed Restricted	Moderate- Income Non Deed Restricted	Above Moderate- Income	Building Permits Date Issued	# of Units Issued Building Permits	Very Low- Income Deed Restricted
31304084	57501107	407 S FILBERT AVE	Lennar Homes Plan Persimmon (7515) 20-Temp-214	B22-07276	SFD	O							1	5/24/2022	1							1	5/24/2022	1	
31304084	57501106	395 S FILBERT AVE	Lennar Homes Plan Olive (7512) 20-Temp-212	B22-07570	SFD	O							1	5/31/2022	1							1	5/31/2022	1	
31304084	57501105	383 S FILBERT AVE	Lennar Homes Plan 7524 21-Temp-059	B22-04785	SFD	O							1	4/11/2022	1							1	4/11/2022	1	
31304084	57501104	371 S FILBERT AVE	Lennar Homes Plan Olive (7512) 20-Temp-212	B22-04800	SFD	O							1	4/11/2022	1							1	4/11/2022	1	
31363503	57501103	359 S FILBERT AVE	Lennar Homes Plan Persimmon (7515) 20-Temp-214	B22-04762	SFD	O							1	4/8/2022	1							1	4/11/2022	1	
31363503	57501102	347 S FILBERT AVE	Lennar Homes Plan 7524 21-Temp-059	B22-04784	SFD	O							1	4/11/2022	1							1	4/11/2022	1	
31363503	57501101	335 S FILBERT AVE	Lennar Homes Plan Persimmon (7515) 20-Temp-214	B22-04761	SFD	O							1	4/8/2022	1							1	4/11/2022	1	
31304084	57501201	6545 E LYELL AVE	Lennar Homes Plan Olive (7512) 20-Temp-212	B22-07292	SFD	O							1	5/25/2022	1							1	5/25/2022	1	
31304084	57501202	6557 E LYELL AVE	Lennar Homes Plan 7524 21-Temp-059	B22-07282	SFD	O							1	5/24/2022	1							1	5/24/2022	1	
31304084	57501203	6569 E LYELL AVE	Lennar Homes Plan Persimmon (7515) 20-Temp-214	B22-07283	SFD	O							1	5/24/2022	1							1	5/24/2022	1	
31304084	57501204	6581 E LYELL AVE	Lennar Homes Plan Olive (7512) 20-Temp-212	B22-08065	SFD	O							1	6/7/2022	1							1	6/7/2022	1	
31304084	57501205	6593 E LYELL AVE	Lennar Homes Plan Persimmon (7515) 20-Temp-214	B22-08054	SFD	O							1	6/7/2022	1							1	6/7/2022	1	
31304084	57501206	6605 E LYELL AVE	Lennar Homes Plan 7524 21-Temp-059	B22-08021	SFD	O							1	6/7/2022	1							1	6/7/2022	1	
31304084	57501207	6617 E LYELL AVE	Lennar Homes Plan Persimmon (7515) 20-Temp-214	B22-08056	SFD	O							1	6/7/2022	1							1	6/7/2022	1	
31304084	57501208	6629 E LYELL AVE	Lennar Homes Plan Olive (7512) 20-Temp-212	B22-08066	SFD	O							1	6/7/2022	1							1	6/7/2022	1	
31304084	57501209	6641 E LYELL AVE	Lennar Homes Plan 7524 21-Temp-059	B22-08078	SFD	O							1	6/8/2022	1							1	6/7/2022	1	
31304084	57501210	6653 E LYELL AVE	Lennar Homes Plan Persimmon (7515) 20-Temp-214	B22-08057	SFD	O							1	6/7/2022	1							1	6/7/2022	1	
31304084	57501211	6665 E LYELL AVE	Lennar Homes Plan 7524 21-Temp-059	B22-08025	SFD	O							1	6/7/2022	1							1	6/7/2022	1	
31304084	57501212	6671 E LYELL AVE	Lennar Homes Plan Olive (7512) 20-Temp-212	B22-08067	SFD	O							1	6/7/2022	1							1	6/7/2022	1	
31304084	57501323	440 S CARRIAGE AVE	Lennar Homes Plan 7524 21-Temp-059	B22-08027	SFD	O							1	6/7/2022	1							1	6/7/2022	1	
31304084	57501324	428 S CARRIAGE AVE	Lennar Homes Plan Persimmon (7515) 20-Temp-214	B22-08059	SFD	O							1	6/7/2022	1							1	6/7/2022	1	
31304084	57501325	416 S CARRIAGE AVE	Lennar Homes Plan 7524 21-Temp-059	B22-08026	SFD	O							1	6/7/2022	1							1	6/7/2022	1	
31304084	57501224	6542 E KRUM AVE	Lennar Homes Plan Olive (7512) 20-Temp-212	B22-09454	SFD	O							1	6/30/2022	1							1	6/30/2022	1	
31304084	57501305	6535 E KRUM AVE	Lennar Homes Plan 7524 21-Temp-059	B22-09434	SFD	O							1	6/30/2022	1							1	6/30/2022	1	
31304084	57501306	6547 E KRUM AVE	Lennar Homes Plan Persimmon (7515) 20-Temp-214	B22-09988	SFD	O							1	6/30/2022	1							1	7/12/2022	1	
31304084	57501223	6554 E KRUM AVE	Lennar Homes Plan Persimmon (7515) 20-Temp-214	B22-09986	SFD	O							1	6/30/2022	1							1	7/12/2022	1	
31304084	57501326	6682 E LYELL AVE	Lennar Homes Plan Olive (7512) 20-Temp-212	B22-08071	SFD	O							1	6/7/2022	1							1	6/7/2022	1	
31304084	57501327	6676 E LYELL AVE	Lennar Homes Plan Persimmon (7515) 20-Temp-214	B22-08058	SFD	O							1	6/7/2022	1							1	6/7/2022	1	
31304084	57501328	6670 E LYELL AVE	Lennar Homes Plan 7524 21-Temp-059	B22-08024	SFD	O							1	6/7/2022	1							1	6/7/2022	1	
31304084	57501329	6658 E LYELL AVE	Lennar Homes Plan Olive (7512) 20-Temp-212	B22-08072	SFD	O							1	6/7/2022	1							1	6/7/2022	1	
31304084	57501330	6646 E LYELL AVE	Lennar Homes Plan 7524 21-Temp-059	B22-08023	SFD	O							1	6/7/2022	1							1	6/7/2022	1	
31304084	57501331	6634 E LYELL AVE	Lennar Homes Plan Persimmon (7515) 20-Temp-214	B22-08055	SFD	O							1	6/7/2022	1							1	6/7/2022	1	
31304084	57501332	6622 E LYELL AVE	Lennar Homes Plan 7524 21-Temp-059	B22-08022	SFD	O							1	6/7/2022	1							1	6/7/2022	1	
31304084	57501333	6610 E LYELL AVE	Lennar Homes Plan Olive (7512) 20-Temp-212	B22-08073	SFD	O							1	6/7/2022	1							1	6/7/2022	1	
31304084	57501334	6598 E LYELL AVE	Lennar Homes Plan Persimmon (7515) 20-Temp-214	B22-08053	SFD	O							1	6/7/2022	1							1	6/7/2022	1	
31304084	57501335	6586 E LYELL AVE	Lennar Homes Plan 7524 21-Temp-059	B22-07573	SFD	O							1	5/31/2022	1							1	5/31/2022	1	
31304084	57501336	6574 E LYELL AVE	Lennar Homes Plan Persimmon (7515) 20-Temp-214	B22-07572	SFD	O							1	5/31/2022	1							1	5/31/2022	1	
31304084	57501337	6562 E LYELL AVE	Lennar Homes Plan Olive (7512) 20-Temp-212	B22-07291	SFD	O							1	5/25/2022	1							1	5/25/2022	1	
31304084	57501338	6550 E LYELL AVE	Lennar Homes Plan Persimmon (7515) 20-Temp-214	B22-07277	SFD	O							1	5/24/2022	1							1	5/24/2022	1	
31304084	57501339	6538 E LYELL AVE	Lennar Homes Plan 7524 21-Temp-059	B22-07281	SFD	O							1	5/24/2022	1							1	5/24/2022	1	
31304084	57501340	6537 E LIBERTY AVE	Lennar Homes Plan 7524 Lot 074 Tract 6295	B22-00251	SFD	O									0							1	1/7/2022	1	
31304084	57501341	6549 E LIBERTY AVE	Lennar Homes Plan Persimmon (7515)	B22-00252	SFD	O									0							1	1/7/2022	1	
31304084	57501342	6561 E LIBERTY AVE	Lennar Homes Plan Olive (7512)	B22-00254	SFD	O									0							1	1/7/2022	1	
31304084	57501343	6573 E LIBERTY AVE	Lennar Homes Plan 7524 Lot 077 Tract 6295	B22-00257	SFD	O									0							1	1/7/2022	1	
31304084	57501344	6585 E LIBERTY AVE	Lennar Homes Plan Persimmon (7515)	B22-00258	SFD	O									0							1	1/7/2022	1	
31304084	57501345	6591 E LIBERTY AVE	Lennar Homes Plan Olive (7512)	B22-00262	SFD	O									0							1	1/7/2022	1	
31304084	57501346	6601 E LIBERTY AVE	Lennar Homes Plan 7524 21-Temp-059	B22-00263	SFD	O									0							1	1/7/2022	1	
31304084	57501347	6613 E LIBERTY AVE	Lennar Homes Plan Persimmon (7515) 20-Temp-214	B22-00264	SFD	O									0							1	1/7/2022	1	
31304084	57501348	6625 E LIBERTY AVE	Lennar Homes Plan 7524 21-Temp-059	B22-00274	SFD	O									0							1	1/7/2022	1	
31304084	57501349	6637 E LIBERTY AVE	Lennar Homes Plan Olive (7512) 20-Temp-212	B22-00279	SFD	O									0							1	1/7/2022	1	
31304084	57501350	6649 E LIBERTY AVE	Lennar Homes Plan 7524 21-Temp-059	B22-00275	SFD	O									0							1	1/7/2022	1	
31304084	57501351	6657 E LIBERTY AVE	Lennar Homes Plan Persimmon (7515) 20-Temp-214	B22-00266	SFD	O									0							1	1/7/2022	1	
31304084	57501352	6665 E LIBERTY AVE	Lennar Homes Plan Olive (7512) 20-Temp-212	B22-00280	SFD	O									0							1	1/7/2022	1	
31304084	57501353	6677 E LIBERTY AVE	Lennar Homes Plan 7524 21-Temp-059	B22-00276	SFD	O									0							1	1/7/2022	1	
31304084	57501354	6683 E LIBERTY AVE	Lennar Homes Plan Olive (7512) 20-Temp-212	B22-00281	SFD	O									0							1	1/7/2022	1	
31304084	57501355	6691 E LIBERTY AVE	Lennar Homes Plan Persimmon (7515) 20-Temp-214	B22-00267	SFD	O									0							1	1/7/2022	1	
31304084	57501356	6699 E LIBERTY AVE	Lennar Homes Plan 7524 21-Temp-059	B22-00277	SFD	O									0							1	1/7/2022	1	
31304084	57501357	401 S APRICOT AVE	Lennar Homes Plan Olive (7512) 20-Temp-212	B22-05104	SFD	O									0							1	4/15/2022	1	
31304084	57501358	413 S APRICOT AVE	Lennar Homes Plan 7524 21-Temp-059	B22-05107	SFD	O									0							1	4/15/2022	1	
31304084	57501359	425 S APRICOT AVE	Lennar Homes Plan Persimmon (7515) 20-Temp-214	B22-05109	SFD	O									0							1	4/15/2022	1	
31304084	57501360	437 S APRICOT AVE	Lennar Homes Plan Olive (7512) 20-Temp-212	B22-05105	SFD	O									0							1	4/15/2022	1	
31304084	57501361	449 S APRICOT AVE	Lennar Homes Plan 7524 21-Temp-059	B22-05108	SFD	O									0							1	4/15/2022	1	
31304084	57501406	438 S APRICOT AVE	Lennar Homes Plan Persimmon (7515)	B22-05079	SFD	O									0							1	4/14/2022	1	
31304084	57501407	402 S APRICOT AVE	Lennar Homes Plan Olive (7512) 20-Temp-212	B22-03887	SFD	O									0							1	3/25/2022	1	
31304084	57501408	386 S APRICOT AVE	Lennar Homes Plan Persimmon (7515)	B22-03896	SFD	O									0							1	3/25/2022	1	
31304084	57501410	354 S APRICOT AVE	Lennar Homes Plan Olive (7512) 20-Temp-212	B22-00282	SFD	O									0							1	1/7/2022	1	
31304084	57501304	6523 E KRUM AVE	Lennar Homes Plan Persimmon (7515) 20-Temp-214	B22-09990	SFD	O							1	6/30/2022	1							1	7/12/2022	1	
31304084	57501307	6559 E KRUM AVE	Lennar Homes Plan 7524 21-Temp-059	B22-09433	SFD	O							1	6/30/2022	1							1	6/30/2022	1	
31304084	57501222	6566 E KRUM AVE	Lennar Homes Plan 7524 21-Temp-059	B22-09432	SFD	O							1	6/30/2022	1							1	6/30/2022	1	
31304084	57501308	6571 E KRUM AVE	Lennar Homes Plan Persimmon (7515) 20-Temp-214	B22-09972	SFD	O							1	6/30/2022	1							1	7/11/2022	1	
31304084	57501221	6578 E KRUM AVE	Lennar Homes Plan Persimmon (7515) 20-Temp-214	B22-09985	SFD	O							1	6/30/2022	1							1	7/12/2022	1	
31304084	57501309	6583 E KRUM AVE	Lennar Homes Plan Olive (7512) 20-Temp-212	B22-09452	SFD	O							1	6/30/2022	1							1	6/30/2022	1	
31304084	57501220	6590 E KRUM AVE	Lennar Homes Plan Olive (7512) 20-Temp-212	B22-09453	SFD	O							1	6/30/2022	1							1	6/30/2022	1	
31304084	57501310	6595 E KRUM AVE	Lennar Homes Plan 7524 21-Temp-059	B22-09431	SFD	O							1	6/30/2022	1							1	6/30/2022	1	
31304084	57501219	6602 E KRUM AVE	Lennar Homes Plan 7524 21-Temp-059	B22-09430	SFD	O							1	6/30/2022	1							1	6/30/2022	1	
31304084	57501311	6607 E KRUM AVE	Lennar Homes Plan Olive (7512) 20-Temp-212	B22-09450	SFD	O							1	6/30/2022	1							1	6/30/2022	1	
31304084	57501218	6614 E KRUM AVE	Lennar Homes Plan Olive (7512) 20-Temp-212	B22-09451	SFD	O							1	6/30/2022	1							1	6/30/2022	1	
31304084	57501312	6619 E KRUM AVE	Lennar Homes Plan Persimmon (7515) 20-Temp-214	B22-09960	SFD	O							1	6/30/2022	1							1	7/11/2022	1	
31304084	57501217	6626 E KRUM AVE	Lennar Homes Plan Persimmon (7515) 20-Temp-214	B22-09982	SFD	O							1	6/30/2022	1							1	7/12/2022	1	
31304084	57501313	6631 E KRUM AVE	Lennar Homes Plan 7524 21-Temp-059	B22-09429	SFD	O							1	6/30/2022	1							1	6/30/2022	1	
31304084	57501216	6638 E KRUM AVE	Lennar Homes Plan 7524 21-Temp-059	B22-09428	SFD	O							1	6/30/2022	1							1	6/30/2022	1	
31304084	57501314	6643 E KRUM AVE	Lennar Homes Plan Olive (7512) 20-Temp-212	B22-09449	SFD	O							1	6/30/2022	1							1	6/30/2022	1	
31304084	57501215	6650 E KRUM AVE	Lennar Homes Plan Olive (7512) 20-Temp-212	B22-08068	SFD	O							1	6/7/2022	1							1	6/7/2022	1	
31304084	57501315	6655 E KRUM AVE	Lennar Homes Plan Persimmon (7515) 20-Temp-214	B22-08063	SFD	O							1	6/7/2022	1							1	6/7/2022	1	
31304084	57501214	6662 E KRUM AVE	Lennar Homes Plan Persimmon (7515) 20-Temp-214	B22-08064	SFD	O							1	6/7/2022	1							1	6/7/2022	1	
31304084	57501316	6667 E KRUM AVE	Lennar Homes Plan 7524 21-Temp-059	B22-08029	SFD	O							1	6/7/2022	1							1	6/7/2022	1	
31304084	57501317	6679 E KRUM AVE	Lennar Homes Plan Persimmon (7515) 20-Temp-214	B22-08062	SFD	O							1	6/7/2022	1							1	6/7/2022	1	
31304084	57501213	6668 E KRUM AVE	Lennar Homes Plan 7524 21-Temp-059	B22-08030	SFD	O							1	6/7/2022	1							1	6/7/2022	1	
31304084	57501318	6685 E KRUM AVE	Lennar Homes Plan Olive (7512) 20-Temp-212	B22-08069	SFD	O							1	6/7/2022	1							1	6/7/2022	1	
31304084	57501319	6691 E KRUM AVE	Lennar Homes Plan Persimmon (7515) 20-Temp-214	B22-08061	SFD	O							1	6/7/2022	1							1	6/7/2022	1	
31304084	57501322	452 S CARRIAGE AVE	Lennar Homes Plan Olive (7512) 20-Temp-212	B22-08070	SFD	O							1	6/7/2022	1							1	6/7/2022	1	
31304084	57501321	464 S CARRIAGE AVE	Lennar Homes Plan Persimmon (7515) 20-Temp-214	B22-08060	SFD	O							1	6/7/2022	1							1	6/7/2022	1	
31304084	57501320	476 S CARRIAGE AVE	Lennar Homes Plan 7524 21-Temp-059	B22-08028	SFD	O							1	6/7/2022	1							1	6/7/2022	1	
31304084	57501362	461 S APRICOT AVE	Lennar Homes Plan Olive (7512)	B22-05065	SFD	O									0							1	4/14/2022	1	
31304084	57501405	454 S APRICOT AVE	Lennar Homes Plan 7524 21-Temp-059	B22-05085	SFD	O									0							1	4/14/2022	1	
31304084	57501363	473 S APRICOT AVE	Lennar Homes Plan Persimmon (7515) 20-Temp-214	B22-05076	SFD	O									0							1	4/14/2022	1	
31304084	57501404	470 S APRICOT AVE	Lennar Homes Plan Olive (7512) 20-Temp-212	B22-05068	SFD	O									0							1	4/14/2022	1	
31304084	57501364	485 S APRICOT AVE	Lennar Homes Plan 7524 21-Temp-059	B22-05083	SFD	O									0							1	4/14/2022	1	
31304084	57501403	482 S APRICOT AVE	Lennar Homes Plan Persimmon (7515) 20-Temp-214	B22-05078	SFD	O									0							1	4/14/2022	1	
31304084	57501365	491 S APRICOT AVE	Lennar Homes Plan Persimmon (7515) 20-Temp-214	B22-05077	SFD	O									0							1	4/14/2022	1	
31304084	57501402	488 S APRICOT AVE	Lennar Homes Plan Olive (7512) 20-Temp-212	B22-05067	SFD	O									0							1	4/14/2022	1	

		Affordability by Household Incomes - Certificates of Occupancy									Streamlining	Infill	Housing with Financial Assistance and/or Deed Restrictions		Housing without Financial Assistance or Deed Restrictions	Term of Affordability or Deed Restriction	Demolished/Destroyed Units			Density Bonus				Notes
		10						11	12	13	14	15	16	17	18	19	20			21	22	23	24	25
Current APN	Street Address	Very Low-Income Non Deed Restricted	Low- Income Deed Restricted	Low- Income Non Deed Restricted	Moderate-Income Deed Restricted	Moderate-Income Non Deed Restricted	Above Moderate-Income	Certificates of Occupancy or other forms of readiness (see instructions) Date Issued	# of Units issued Certificates of Occupancy or other forms of readiness	How many of the units were Extremely Low Income?	Was Project APPROVED using GC 65913.4(b)? (SB 35 Streamlining) Y/N	Infill Units? Y/N*	Assistance Programs for Each Development (may select multiple - see instructions)	Deed Restriction Type (may select multiple - see instructions)	For units affordable without financial assistance or deed restrictions, explain how the locality determined the units were affordable (see instructions)	Term of Affordability or Deed Restriction (years) (if affordable in perpetuity enter 1000)*	Number of Demolished/Destroyed Units	Demolished or Destroyed Units	Demolished/Destroyed Units Owner or Renter	Total Density Bonus Applied to the Project (Percentage Increase in Total Allowable Units or Total Maximum Allowable Residential Gross Floor Area)	Number of Other Incentives, Concessions, Waivers, or Other Modifications Given to the Project (Excluding Parking Waivers or Parking Reductions)	List the incentives, concessions, waivers, and modifications (Excluding Parking Waivers or Parking Modifications)	Did the project receive a reduction or waiver of parking standards? (Y/N)	Notes*
57501107	407 S FILBERT AVE								0		N													
57501106	395 S FILBERT AVE								0		N													
57501105	383 S FILBERT AVE								0		N													
57501104	371 S FILBERT AVE								0		N													
57501103	359 S FILBERT AVE								0		N													
57501102	347 S FILBERT AVE								0		N													
57501101	335 S FILBERT AVE								0		N													
57501201	6545 E LYELL AVE								0		N													
57501202	6557 E LYELL AVE								0		N													
57501203	6569 E LYELL AVE								0		N													
57501204	6581 E LYELL AVE								0		N													
57501205	6593 E LYELL AVE								0		N													
57501206	6605 E LYELL AVE								0		N													
57501207	6617 E LYELL AVE								0		N													
57501208	6629 E LYELL AVE								0		N													
57501209	6641 E LYELL AVE								0		N													
57501210	6653 E LYELL AVE								0		N													
57501211	6665 E LYELL AVE								0		N													
57501212	6671 E LYELL AVE								0		N													
57501323	440 S CARRIAGE AVE								0		N													
57501324	428 S CARRIAGE AVE								0		N													
57501325	416 S CARRIAGE AVE								0		N													
57501224	6542 E KRUM AVE								0		N													
57501305	6535 E KRUM AVE								0		N													
57501306	6547 E KRUM AVE								0		N													
57501223	6554 E KRUM AVE								0		N													
57501326	6682 E LYELL AVE								0		N													
57501327	6676 E LYELL AVE								0		N													
57501328	6670 E LYELL AVE								0		N													
57501329	6658 E LYELL AVE								0		N													
57501330	6646 E LYELL AVE								0		N													
57501331	6634 E LYELL AVE								0		N													
57501332	6622 E LYELL AVE								0		N													
57501333	6610 E LYELL AVE								0		N													
57501334	6598 E LYELL AVE								0		N													
57501335	6586 E LYELL AVE								0		N													
57501336	6574 E LYELL AVE								0		N													
57501337	6562 E LYELL AVE								0		N													
57501338	6550 E LYELL AVE								0		N													
57501339	6538 E LYELL AVE								0		N													
57501340	6537 E LIBERTY AVE								0		N													
57501341	6549 E LIBERTY AVE								0		N													
57501342	6561 E LIBERTY AVE								0		N													
57501343	6573 E LIBERTY AVE								0		N													
57501344	6585 E LIBERTY AVE								0		N													
57501345	6591 E LIBERTY AVE								0		N													
57501346	6601 E LIBERTY AVE								0		N													
57501347	6613 E LIBERTY AVE								0		N													
57501348	6625 E LIBERTY AVE								0		N													
57501349	6637 E LIBERTY AVE								0		N													
57501350	6649 E LIBERTY AVE								0		N													
57501351	6657 E LIBERTY AVE								0		N													
57501352	6665 E LIBERTY AVE								0		N													
57501353	6677 E LIBERTY AVE								0		N													
57501354	6683 E LIBERTY AVE								0		N													
57501355	6691 E LIBERTY AVE								0		N													
57501356	6699 E LIBERTY AVE								0		N													
57501357	401 S APRICOT AVE								0		N													
57501358	413 S APRICOT AVE								0		N													
57501359	425 S APRICOT AVE								0		N													
57501360	437 S APRICOT AVE								0		N													
57501361	449 S APRICOT AVE								0		N													
57501406	438 S APRICOT AVE								0		N													
57501407	402 S APRICOT AVE								0		N													
57501408	386 S APRICOT AVE								0		N													
57501410	354 S APRICOT AVE								0		N													
57501304	6523 E KRUM AVE								0		N													
57501307	6559 E KRUM AVE								0		N													
57501222	6566 E KRUM AVE								0		N													
57501308	6571 E KRUM AVE								0		N													
57501221	6578 E KRUM AVE								0		N													
57501309	6583 E KRUM AVE								0		N													
57501220	6590 E KRUM AVE								0		N													
57501310	6595 E KRUM AVE								0		N													
57501219	6602 E KRUM AVE								0		N													
57501311	6607 E KRUM AVE								0		N													
57501218	6614 E KRUM AVE								0		N													
57501312	6619 E KRUM AVE								0		N													
57501217	6626 E KRUM AVE								0		N													
57501313	6631 E KRUM AVE								0		N													
57501216	6638 E KRUM AVE								0		N													
57501314	6643 E KRUM AVE								0		N													
57501215	6650 E KRUM AVE								0		N													
57501315	6655 E KRUM AVE								0		N													
57501214	6662 E KRUM AVE								0		N													
57501316	6667 E KRUM AVE								0		N													
57501317	6679 E KRUM AVE								0		N													
57501213	6668 E KRUM AVE								0		N													
57501318	6685 E KRUM AVE								0		N													
57501319	6691 E KRUM AVE								0		N													
57501322	452 S CARRIAGE AVE								0		N													
57501321	464 S CARRIAGE AVE								0		N													
57501320	476 S CARRIAGE AVE								0		N													
57501362	461 S APRICOT AVE								0		N													
57501405	454 S APRICOT AVE								0		N													
57501363	473 S APRICOT AVE								0		N													
57501404	470 S APRICOT AVE								0		N													
57501364	485 S APRICOT AVE								0		N													
57501403	482 S APRICOT AVE								0		N													
57501365	491 S APRICOT AVE								0		N													
57501402	488 S APRICOT AVE								0		N													

Table A2

Annual Building Activity Report Summary - New Construction, Entitled, Permits and Completed Units

Project Identifier					Unit Types		Affordability by Household Incomes - Completed Entitlement									Affordability by Household Incomes - Building Permits									
1					2	3	4							5	6	7							8	9	
Prior APN*	Current APN	Street Address	Project Name*	Local Jurisdiction Tracking ID*	Unit Category (SFA,SFD,2 to 4,5+,ADU,MH)	Tenure R=Renter O=Owner	Very Low- Income Deed Restricted	Very Low- Income Non Deed Restricted	Low- Income Deed Restricted	Low- Income Non Deed Restricted	Moderate- Income Deed Restricted	Moderate- Income Non Deed Restricted	Above Moderate- Income	Entitlement Date Approved	# of Units issued Entitlements	Very Low- Income Deed Restricted	Very Low- Income Non Deed Restricted	Low- Income Deed Restricted	Low- Income Non Deed Restricted	Moderate- Income Deed Restricted	Moderate- Income Non Deed Restricted	Above Moderate- Income	Building Permits Date Issued	# of Units Issued Building Permits	Very Low- Income Deed Restricted
31304084	57501366	497 S APRICOT AVE	Lennar Homes Plan Olive (7512) 20-Temp-212	B22-05066	SFD	O									0							1	4/14/2022	1	
31304084	57501401	494 S APRICOT AVE	Lennar Homes Plan 7524 21-Temp-059	B22-05084	SFD	O									0							1	4/14/2022	1	
	45213405	1438 E LA SALLE AVE	ADU	B21-02866	ADU	R									0							1	9/21/2022	1	
51207039	51223407	6182 W HOLLAND AVE	Wathen Castanos Plan 3243 Lot 002 Tract 6272	B22-14979	SFD	O									0							1	10/5/2022	1	
51207048	51218414	6254 W HOLLAND AVE	Wathen Castanos Plan 2400 Lot 006 Tract 6272	B22-18707	SFD	O									0							1	12/19/2022	1	
51207048	51218414	4225 N ENSANADA AVE	Wathen Castanos Plan 2664 Lot 009 Tract 6272	B22-18715	SFD	O									0							1	12/19/2022	1	
51207017S	5120707 2S	4195 N ENSANADA AVE	Wathen Castanos Plan 2371 / 2677 Lot 011 Tract 6272	B22-18770	SFD	O									0							1	12/20/2022	1	
51207017S	5120707 2S	4183 N ENSANADA AVE	Wathen Castanos Plan 3243 Lot 012 Tract 6272	B22-18730	SFD	O									0							1	12/20/2022	1	
51207050	5120707 2S	6291 W OAKLEY AVE	Wathen Castanos Plan 3243 Lot 013 Tract 6272	B22-15496	SFD	O									0							1	10/14/2022	1	
51207050	5120707 2S	6275 W OAKLEY AVE	Wathen Castanos Plan 2495 Lot 014 Tract 6272	B22-15497	SFD	O									0							1	10/14/2022	1	
51207050	5120707 2S	6219 W OAKLEY AVE	Wathen Castanos Plan 2400 Lot 017 Tract 6272	B22-18709	SFD	O									0							1	12/19/2022	1	
51207050	5120707 2S	6203 W OAKLEY AVE	Wathen Castanos Plan 3243 Lot 018 Tract 6272	B22-14976	SFD	O									0							1	10/5/2022	1	
51207061	5120707 2S	4188 N CONTESSA AVE	Wathen Castanos Plan 3243 Lot 020 Tract 6272	B22-14977	SFD	O									0							1	10/5/2022	1	
	5120707 2S	4202 N CONTESSA AVE	Wathen Castanos Plan 2371 / 2677 Lot 021 Tract 6272	B22-18771	SFD	O									0							1	12/20/2022	1	
	5120707 2S	4212 N CONTESSA AVE	Wathen Castanos Plan 3243 Lot 022 Tract 6272	B22-14978	SFD	O									0							1	10/5/2022	1	
	57412028	6050 E PRINCETON AVE BLDG 101+	MFR New Apartment Bldg 15 - Princeton Apartments	B21-16992	5+	R									0							6	9/19/2022	6	
	57412028	6050 E PRINCETON AVE BLDG 105+	MFR New Apartment Bldg 12 - Princeton Apartments	B21-16989	5+	R									0							6	9/19/2022	6	
	57412028	6050 E PRINCETON AVE BLDG 109+	MFR New Apartment Bldg 14 - Princeton Apartments	B21-16991	5+	R									0							6	9/19/2022	6	
	57412028	6050 E PRINCETON AVE BLDG 117+	MFR New Apartment Bldg 13- Princeton Apartments	B21-16990	5+	R									0							6	9/19/2022	6	
	57412028	6050 E PRINCETON AVE BLDG 113+	MFR New Apartment Bldg 11 - Princeton Apartments	B21-16988	5+	R									0							6	9/19/2022	6	
	57412028	6050 E PRINCETON AVE BLDG 121+	MFR New Apartment Bldg 10 - Princeton Apartments	B21-16987	5+	R									0							6	9/19/2022	6	
	57412028	6050 E PRINCETON AVE BLDG 125+	MFR New Apartment Bldg 9 - Princeton Apartments	B21-16986	5+	R									0							6	9/19/2022	6	
	57412028	6050 E PRINCETON AVE BLDG 129+	MFR New Apartment Bldg 8 - Princeton Apartments	B21-16985	5+	R									0							6	9/19/2022	6	
	57412028	6050 E PRINCETON AVE BLDG 133+	MFR New Apartment Bldg 7 - Princeton Apartments	B21-16984	5+	R									0							6	9/19/2022	6	
	57412028	6050 E PRINCETON AVE BLDG 141+	MFR New Apartment Bldg 5 - Princeton Apartments	B21-16982	5+	R									0							6	9/19/2022	6	
	57412028	6050 E PRINCETON AVE BLDG 137+	MFR New Apartment Bldg 6 - Princeton Apartments	B21-16983	5+	R									0							6	9/19/2022	6	
	57412028	6050 E PRINCETON AVE BLDG 149+	MFR New Apartment Bldg 2 - Princeton Apartments	B21-16979	5+	R									0							6	9/19/2022	6	
	57412028	6050 E PRINCETON AVE BLDG 145+	MFR New Apartment Bldg 3 - Princeton Apartments	B22-09081	5+	R									0							6	9/19/2022	6	
	57412028	6050 E PRINCETON AVE BLDG 153+	MFR New Apartment Bldg 1 - Princeton Apartments	B21-16978	5+	R									0							6	9/19/2022	6	
	57412028	6050 E PRINCETON AVE BLDG 157+	MFR New Apartment Bldg 4 - Princeton Apartments	B21-16981	5+	R									0							6	9/19/2022	6	
51002130	5105611 0S	5886 W AUSTIN WAY	Lennar Plan 3506 Lot 010 Tract 6162	B22-16787	SFD	O									0							1	11/8/2022	1	
51002130	5105611 1S	5874 W AUSTIN WAY	Lennar Plan 3515 Lot 011 Tract 6162	B22-16775	SFD	O									0							1	11/8/2022	1	
51002129S	5105611 2S	5862 W AUSTIN WAY	Lennar Fresno Summer Plan 3504 - Lot 012 Tract 6162	B22-18080	SFD	O									0							1	12/7/2022	1	
51002129S	5105611 3S	5850 W AUSTIN WAY	Lennar Summer Plan 3502 - Lot 013 Tract 6162	B22-18126	SFD	O									0							1	12/7/2022	1	
51002129S	5105611 4S	5838 W AUSTIN WAY	Lennar Fresno Summer Plans Plan 3506 Lot 014 Tract 6162	B22-17475	SFD	O									0							1	11/22/2022	1	
51002129S	5105611 5S	5826 W AUSTIN WAY	Lennar Fresno Summer Plan 3515 Lot 015 Tract 6162	B22-17478	SFD	O									0							1	11/22/2022	1	
51002129S	5105611 6S	5814 W AUSTIN WAY	Lennar Fresno Summer Plans Plan 3504 Lot 016 Tract 6162	B22-17482	SFD	O									0							1	11/22/2022	1	
51002129S	5105630 1S	5771 W LAGUNA AVE	Lennar Plan 3504 Lot 031 Tract 6162	B22-15847	SFD	O									0							1	10/20/2022	1	
51002129S	5105630 2S	5783 W LAGUNA AVE	Lennar Plan 3502 Lot 032 Tract 6162	B22-15842	SFD	O									0							1	10/20/2022	1	
51002129S	5105630 3S	5795 W LAGUNA AVE	Lennar Plan 3515 Lot 033 Tract 6162	B22-15838	SFD	O									0							1	10/20/2022	1	
51002129S	5105630 4S	5807 W LAGUNA AVE	Lennar Plan 3506 Lot 034 Tract 6162	B22-15834	SFD	O									0							1	10/20/2022	1	
51002129S	5105630 5S	5819 W LAGUNA AVE	Lennar Plan 3502 Lot 035 Tract 6162	B22-15844	SFD	O									0							1	10/20/2022	1	
51002129S	5105630 6S	5831 W LAGUNA AVE	Lennar Plan 3504 Lot 036 Tract 6162	B22-15848	SFD	O									0							1	10/20/2022	1	
51002129S	5105630 7S	5843 W LAGUNA AVE	Lennar Plan 3506 Lot 037 Tract 6162	B22-15941	SFD	O									0							1	10/21/2022	1	
51002129S	5105630 8S	5855 W LAGUNA AVE	Lennar Plan 3515 Lot 038 Tract 6162	B22-15942	SFD	O									0							1	10/21/2022	1	
51002129S	5105630 9S	5867 W LAGUNA AVE	Lennar Fresno Summer Plans Plan 3504 Lot 039 Tract 6162	B22-17446	SFD	O									0							1	11/22/2022	1	
51002130	5105631 0S	5879 W LAGUNA AVE	Lennar Fresno Summer Plans Plan 3506 Lot 040 Tract 6162	B22-17427	SFD	O									0							1	11/22/2022	1	
51002130	5105631 1S	5891 W LAGUNA AVE	Lennar Summer Plans - Plan 3502 Lot 041 Tract 6162	B22-17463	SFD	O									0							1	11/22/2022	1	
51002130	5105631 2S	5903 W LAGUNA AVE	Lennar Fresno Summer Plan 3515 Lot 042 Tract 6162	B22-17437	SFD	O									0							1	11/22/2022	1	
51002130	5105631 3S	5915 W LAGUNA AVE	Lennar Fresno Summer Plans Plan 3504 Lot 043 Tract 6162	B22-17448	SFD	O									0							1	11/22/2022	1	
51002130	5105631 4S	5927 W LAGUNA AVE	Lennar Fresno Summer Plans Plan 3506 Lot 044 Tract 6162	B22-17428	SFD	O									0							1	11/22/2022	1	
51002130	5105631 5S	5939 W LAGUNA AVE	Lennar Summer Plans - Plan 3502 Lot 045 Tract 6162	B22-17465	SFD	O									0							1	11/22/2022	1	
51002130	5105631 6S	5951 W LAGUNA AVE	Lennar Fresno Summer Plan 3515 Lot 046 Tract 6162	B22-17440	SFD	O									0							1	11/22/2022	1	
51002130	5105631 7S	5963 W LAGUNA AVE	Lennar Summer Plans - Plan 3502 Lot 047 Tract 6162	B22-17467	SFD	O									0							1	11/22/2022	1	
51002130	5105631 8S	5975 W LAGUNA AVE	Lennar Fresno Summer Plan 3504 - Lot 048 Tract 6162	B22-18081	SFD	O									0							1	12/7/2022	1	
51002130	5105631 9S	4027 N BAIN AVE	Lennar Plan 3515 Lot 049 Tract 6162	B22-16777	SFD	O									0							1	11/8/2022	1	
51002130	5105632 0S	4039 N BAIN AVE	Lennar Plan 3506 Lot 050 Tract 6162	B22-16784	SFD	O									0							1	11/8/2022	1	
51002130	5105632 1S	4051 N BAIN AVE	Lennar Plan 3502 Lot 051 Tract 6162	B22-16803	SFD	O									0							1	11/8/2022	1	
51002130	5105632 2S	4063 N BAIN AVE	Lennar Plan 3515 Lot 052 Tract 6162	B22-16774	SFD	O									0							1	11/8/2022	1	
51002130	5105632 3S	4075 N BAIN AVE	Lennar Plan 3502 Lot 053 Tract 6162	B22-16805	SFD	O									0							1	11/8/2022	1	
51002130	5105640 1S	5955 W AUSTIN WAY	Lennar Plan 3515 Lot 054 Tract 6162	B22-16778	SFD	O									0							1	11/8/2022	1	
51002130	5105640 2S	5943 W AUSTIN WAY	Lennar Plan 3506 Lot 055 Tract 6162	B22-16785	SFD	O									0							1	11/8/2022	1	
51002130	5105640 3S	5931 W AUSTIN WAY	Lennar Plan 3504 Lot 056 Tract 6162	B22-16769	SFD	O									0							1	11/8/2022	1	
51002130	5105640 4S	5919 W AUSTIN WAY	Lennar Plan 3502 Lot 057 Tract 6162	B22-16802	SFD	O									0							1	11/8/2022	1	
51002130	5105640 5S	5907 W AUSTIN WAY	Lennar Plan 3506 Lot 058 Tract 6162	B22-16786	SFD	O									0							1	11/8/2022	1	
51002130	5105640 6S	5895 W AUSTIN WAY	Lennar Plan 3515 Lot 059 Tract 6162	B22-16780	SFD	O									0							1	11/8/2022	1	
51002130	5105640 7S	5883 W AUSTIN WAY	Lennar Plan 3504 Lot 060 Tract 6162	B22-16770	SFD	O									0							1	11/8/2022	1	
51002130	5105640 8S	5871 W AUSTIN WAY	Lennar Plan 3502 Lot 061 Tract 6162	B22-16806	SFD	O									0							1	11/8/2022	1	
51002130	5105640 9S	5876 W LAGUNA AVE	Lennar Summer Plans - Plan 3502 Lot 062 Tract 6162	B22-17464	SFD	O									0							1	11/22/2022	1	
51002130	5105641 0S	5888 W LAGUNA AVE	Lennar Fresno Summer Plan 3515 Lot 063 Tract 6162	B22-17438	SFD	O									0							1	11/22/2022	1	
51002130	5105641 1S	5896 W LAGUNA AVE	Lennar Fresno Summer Plans Plan 3504 Lot 064 Tract 6162	B22-17447	SFD	O									0							1	11/22/2022	1	
51002130	5105641 2S	5912 W LAGUNA AVE	Lennar Fresno Summer Plans Plan 3506 Lot 065 Tract 6162	B22-17429	SFD	O									0							1	11/22/2022	1	
51002130	5105641 3S	5924 W LAGUNA AVE	Lennar Summer Plans - Plan 3502 Lot 066 Tract 6162	B22-17466	SFD	O									0							1	11/22/2022	1	
51002130	5105641 4S	5936 W LAGUNA AVE	Lennar Fresno Summer Plan 3515 Lot 067 Tract 6162	B22-17439	SFD	O									0							1	11/22/2022	1	
51002130	5105641 5S	5948 W LAGUNA AVE	Lennar Fresno Summer Plans Plan 3504 Lot 068 Tract 6162	B22-17449	SFD	O									0							1	11/22/2022	1	
51002130	5105641 6S	5960 W LAGUNA AVE	Lennar Fresno Summer Plans Plan 3506 Lot 069 Tract 6162	B22-17430	SFD	O									0							1	11/22/2022	1	
51002129S	5105650 1S	5774 W LAGUNA AVE	Lennar Plan 3515 Lot 070 Tract 6162	B22-15839	SFD	O									0							1	10/20/2022	1	
51002129S	5105650 2S	5786 W LAGUNA AVE	Lennar Plan 3506 Lot 071 Tract 6162	B22-15835	SFD	O									0							1	10/20/2022	1	
51002129S	5105650 3S	5798 W LAGUNA AVE	Lennar Plan 3502 Lot 072 Tract 6162	B22-15843	SFD	O									0							1	10/20/2022	1	
51002129S	5105650 4S	5810 W LAGUNA AVE	Lennar Plan 3504 Lot 073 Tract 6162	B22-15849	SFD	O									0							1	10/20/2022	1	
51002129S	5105650 5S	5822 W LAGUNA AVE	Lennar Plan 3515 Lot 074 Tract 6162	B22-15840	SFD	O									0							1	10/20/2022	1	
51002129S	5105650 6S	5834 W LAGUNA AVE	Lennar Plan 3502 Lot 075 Tract 6162	B22-15845	SFD	O									0							1	10/20/2022	1	
51002129S	5105650 7S	5846 W LAGUNA AVE	Lennar Plan 3504 Lot 076 Tract 6162	B22-15850	SFD	O									0							1	10/20/2022	1	
51002129S	5105650 8S	5841 W AUSTIN WAY	Lennar Fresno Summer Plan 3515 Lot 077 Tract 6162	B22-17479	SFD	O									0							1	11/22/2022	1	
51002129S	5105650 9S	5829 W AUSTIN WAY	Lennar Summer Plans - Plan 3502 Lot 078 Tract 6162	B22-17484	SFD	O									0							1	11/22/2022	1	
51002129S	5105651 0S	5817 W AUSTIN WAY	Lennar Fresno Summer Plans Plan 3506 Lot 079 Tract 6162	B22-17476	SFD	O									0							1	11/22/2022	1	
51207050	51207066	6363 W OAKLEY AVE	Wathen Castanos Plan 1955 - Lot 130 Tract 6308	B22-14284	SFD	O									0							1	9/23/2022	1	
51207050	51207066	6351 W OAKLEY AVE	Wathen Castanos Plan 1806 - Lot 131 Tract 6308	B22-14285	SFD	O									0							1	9/23/2022	1	
51207050	51207066	6339 W OAKLEY AVE	Wathen Castanos Plan 2044 - Lot 132 Tract 6308	B22-14286	SFD	O									0							1	9/23/2022	1	
51207050	51207066	6387 W OAKLEY AVE	Wathen Castanos Plan 1908 Lot 112 Tract 6308	B22-14278	SFD	O									0							1	9/23/2022	1	
51207017S	51207071S	6326 W RICHERT AVE	Wathen Castanos Plan 2415 - Lot 179 Tract 6308	B22-17024	SFD	O									0							1	11/13/2022	1	
51207017S	51207071S	6350 W RICHERT AVE	Wathen Castanos Plan 1894 - Lot 181 Tract 6308	B22-14288	SFD	O									0							1	9/23/2022	1	
51207017S	51207071S	6362 W RICHERT AVE	Wathen Castanos Plan 2415 - Lot 182 Tract 6308	B22-14290	SFD	O									0							1	9/23/2022	1	
51207050	51207066	6435 W OAKLEY AVE	Wathen Castanos Plan 2058 - 20-Temp-073	B22-05384	SFD	O							1	4/21/2022	1							1	9/21/2022	1	
51207050	51207066	6443 W OAKLEY AVE	Wathen Castanos Plan 2415 - 20-Temp-082	B22-04837	SFD	O							1	4/11/2022	1							1	9/21/2022	1	
51207050	51207066	6451 W OAKLEY AVE	Wathen Castanos Plan 1427 - 20-Temp-075	B22-04839	SFD	O							1	4/11/2022	1							1	9/21/2022	1	
51207050	51207066	6459 W OAKLEY AVE	Wathen Castanos Plan 2415 - 20-Temp-082	B22-04836	SFD	O							1	4/11/2022	1							1	9/21/2022	1	
51207050	51207066	6467 W OAKLEY AVE	Wathen Castanos Plan 1843 - 20-Temp-077	B22-04831	SFD	O							1	4/11/2022	1							1	9/21/2022	1	
51207050	51207066	6475 W OAKLEY AVE	Wathen Castanos Plan 1894 - 20-Temp-072	B22-04829	SFD	O							1	4/11/2022	1							1	9/21/2022	1	
51207050	51207066	6483 W OAKLEY AVE	Wathen Castanos Plan 2058 - 20-Temp-073	B22-04828	SFD	O							1	4/11/2022	1							1	9/21/2022	1	
51207050	51207066	6491 W OAKLEY AVE	Wathen Castanos Plan 2415 - 20-Temp-082	B22-01429	SFD	O							1	2/4/2022	1							1	9/22/2022	1	

Affordability by Household Incomes - Certificates of Occupancy											Streamlining	Infill	Housing with Financial Assistance and/or Deed Restrictions		Housing without Financial Assistance or Deed Restrictions	Term of Affordability or Deed Restriction	Demolished/Destroyed Units			Density Bonus				Notes
10								11	12	13	14	15	16	17	18	19	20			21	22	23	24	25
Current APN	Street Address	Very Low-Income Non Deed Restricted	Low- Income Deed Restricted	Low- Income Non Deed Restricted	Moderate-Income Deed Restricted	Moderate-Income Non Deed Restricted	Above Moderate-Income	Certificates of Occupancy or other forms of readiness (see instructions) Date Issued	# of Units issued Certificates of Occupancy or other forms of readiness	How many of the units were Extremely Low Income?	Was Project APPROVED using GC 65913.4(b)? (SB 35 Streamlining) Y/N	Infill Units? Y/N*	Assistance Programs for Each Development (may select multiple - see instructions)	Deed Restriction Type (may select multiple - see instructions)	For units affordable without financial assistance or deed restrictions, explain how the locality determined the units were affordable (see instructions)	Term of Affordability or Deed Restriction (years) (if affordable in perpetuity enter 1000)*	Number of Demolished/Destroyed Units	Demolished or Destroyed Units	Demolished/Destroyed Units Owner or Renter	Total Density Bonus Applied to the Project (Percentage Increase in Total Allowable Units or Total Maximum Allowable Residential Gross Floor Area)	Number of Other Incentives, Concessions, Waivers, or Other Modifications Given to the Project (Excluding Parking Waivers or Parking Reductions)	List the incentives, concessions, waivers, and modifications (Excluding Parking Waivers or Parking Modifications)	Did the project receive a reduction or waiver of parking standards? (Y/N)	Notes*
57501366	497 S APRICOT AVE								0		N													
57501401	494 S APRICOT AVE								0		N													
45213405	1438 E LA SALLE AVE								0		N													
51223407	6182 W HOLLAND AVE								0		N													
51218414	6254 W HOLLAND AVE								0		N													
51218414	4225 N ENSANADA AVE								0		N													
5120707ZS	4195 N ENSANADA AVE								0		N													
5120707ZS	4183 N ENSANADA AVE								0		N													
5120707ZS	6291 W OAKLEY AVE								0		N													
5120707ZS	6275 W OAKLEY AVE								0		N													
5120707ZS	6219 W OAKLEY AVE								0		N													
5120707ZS	6203 W OAKLEY AVE								0		N													
5120707ZS	4188 N CONTESSA AVE								0		N													
5120707ZS	4202 N CONTESSA AVE								0		N													
5120707ZS	4212 N CONTESSA AVE								0		N													
57412028	6050 E PRINCETON AVE BLDG 101+								0		N													
57412028	6050 E PRINCETON AVE BLDG 105+								0		N													
57412028	6050 E PRINCETON AVE BLDG 109+								0		N													
57412028	6050 E PRINCETON AVE BLDG 117+								0		N													
57412028	6050 E PRINCETON AVE BLDG 113+								0		N													
57412028	6050 E PRINCETON AVE BLDG 121+								0		N													
57412028	6050 E PRINCETON AVE BLDG 125+								0		N													
57412028	6050 E PRINCETON AVE BLDG 129+								0		N													
57412028	6050 E PRINCETON AVE BLDG 133+								0		N													
57412028	6050 E PRINCETON AVE BLDG 141+								0		N													
57412028	6050 E PRINCETON AVE BLDG 137+								0		N													
57412028	6050 E PRINCETON AVE BLDG 149+								0		N													
57412028	6050 E PRINCETON AVE BLDG 145+								0		N													
57412028	6050 E PRINCETON AVE BLDG 153+								0		N													
57412028	6050 E PRINCETON AVE BLDG 157+								0		N													
51056110S	5886 W AUSTIN WAY								0		N													
51056111S	5874 W AUSTIN WAY								0		N													
51056112S	5862 W AUSTIN WAY								0		N													
51056113S	5850 W AUSTIN WAY								0		N													
51056114S	5838 W AUSTIN WAY								0		N													
51056115S	5826 W AUSTIN WAY								0		N													
51056116S	5814 W AUSTIN WAY								0		N													
51056301S	5771 W LAGUNA AVE								0		N													
51056302S	5783 W LAGUNA AVE								0		N													
51056303S	5795 W LAGUNA AVE								0		N													
51056304S	5807 W LAGUNA AVE								0		N													
51056305S	5819 W LAGUNA AVE								0		N													
51056306S	5831 W LAGUNA AVE								0		N													
51056307S	5843 W LAGUNA AVE								0		N													
51056308S	5855 W LAGUNA AVE								0		N													
51056309S	5867 W LAGUNA AVE								0		N													
51056310S	5879 W LAGUNA AVE								0		N													
51056311S	5891 W LAGUNA AVE								0		N													
51056312S	5903 W LAGUNA AVE								0		N													
51056313S	5915 W LAGUNA AVE								0		N													
51056314S	5927 W LAGUNA AVE								0		N													
51056315S	5939 W LAGUNA AVE								0		N													
51056316S	5951 W LAGUNA AVE								0		N													
51056317S	5963 W LAGUNA AVE								0		N													
51056318S	5975 W LAGUNA AVE								0		N													
51056319S	4027 N BAIN AVE								0		N													
51056320S	4039 N BAIN AVE								0		N													
51056321S	4051 N BAIN AVE								0		N													
51056322S	4063 N BAIN AVE								0		N													
51056323S	4075 N BAIN AVE								0		N													
51056401S	5955 W AUSTIN WAY								0		N													
51056402S	5943 W AUSTIN WAY								0		N													
51056403S	5931 W AUSTIN WAY								0		N													
51056404S	5919 W AUSTIN WAY								0		N													
51056405S	5907 W AUSTIN WAY								0		N													
51056406S	5895 W AUSTIN WAY								0		N													
51056407S	5883 W AUSTIN WAY								0		N													
51056408S	5871 W AUSTIN WAY								0		N													
51056409S	5876 W LAGUNA AVE								0		N													
51056410S	5888 W LAGUNA AVE								0		N													
51056411S	5896 W LAGUNA AVE								0		N													
51056412S	5912 W LAGUNA AVE								0		N													
51056413S	5924 W LAGUNA AVE								0		N													
51056414S	5936 W LAGUNA AVE								0		N													
51056415S	5948 W LAGUNA AVE								0		N													
51056416S	5960 W LAGUNA AVE								0		N													
51056501S	5774 W LAGUNA AVE								0		N													
51056502S	5786 W LAGUNA AVE								0		N													
51056503S	5798 W LAGUNA AVE								0		N													
51056504S	5810 W LAGUNA AVE								0		N													
51056505S	5822 W LAGUNA AVE								0		N													
51056506S	5834 W LAGUNA AVE								0		N													
51056507S	5846 W LAGUNA AVE								0		N													
51056508S	5841 W AUSTIN WAY								0		N													
51056509S	5829 W AUSTIN WAY								0		N													
51056510S	5817 W AUSTIN WAY								0		N													
51207066	6363 W OAKLEY AVE								0		N													
51207066	6351 W OAKLEY AVE								0		N													
51207066	6339 W OAKLEY AVE								0		N													
51207066	6387 W OAKLEY AVE								0		N													
51207071S	6326 W RICHERT AVE								0		N													
51207071S	6350 W RICHERT AVE								0		N													
51207071S	6362 W RICHERT AVE								0		N													
51207066	6435 W OAKLEY AVE								0		N													
51207066	6443 W OAKLEY AVE								0		N													
51207066	6451 W OAKLEY AVE								0		N													
51207066	6459 W OAKLEY AVE								0		N													
51207066	6467 W OAKLEY AVE								0		N													
51207066	6475 W OAKLEY AVE								0		N													
51207066	6483 W OAKLEY AVE								0		N													
51207066	6491 W OAKLEY AVE								0		N													

Table A2

Annual Building Activity Report Summary - New Construction, Entitled, Permits and Completed Units

Project Identifier					Unit Types		Affordability by Household Incomes - Completed Entitlement									Affordability by Household Incomes - Building Permits									
1					2	3	4							5	6	7							8	9	
Prior APN*	Current APN	Street Address	Project Name*	Local Jurisdiction Tracking ID*	Unit Category (SFA,SFD,2 to 4,5+,ADU,MH)	Tenure R=Renter O=Owner	Very Low- Income Deed Restricted	Very Low- Income Non Deed Restricted	Low- Income Deed Restricted	Low- Income Non Deed Restricted	Moderate- Income Deed Restricted	Moderate- Income Non Deed Restricted	Above Moderate- Income	Entitlement Date Approved	# of Units issued Entitlements	Very Low- Income Deed Restricted	Very Low- Income Non Deed Restricted	Low- Income Deed Restricted	Low- Income Non Deed Restricted	Moderate- Income Deed Restricted	Moderate- Income Non Deed Restricted	Above Moderate- Income	Building Permits Date Issued	# of Units Issued Building Permits	Very Low- Income Deed Restricted
51207050	51207066	4173 N CASEY AVE	Wathen Castanos Plan 1894 - 20-Temp-072	B22-01387	SFD	O							1	2/3/2022	1							1	9/22/2022	1	
51207017S	51207071S	4181 N CASEY AVE	Wathen Castanos Plan 1427 - 20-Temp-075	B22-01345	SFD	O							1	2/2/2022	1							1	9/22/2022	1	
51207017S	51207071S	4189 N CASEY AVE	Wathen Castanos Plan 2415 - 20-Temp-082	B22-01428	SFD	O							1	2/4/2022	1							1	9/22/2022	1	
51207017S	51207071S	4195 N CASEY AVE	Wathen Castanos Plan 1894 - 20-Temp-072	B22-01386	SFD	O							1	2/3/2022	1							1	9/22/2022	1	
51207017S	51207071S	4199 N CASEY AVE	Wathen Castanos Plan 1894 - 20-Temp-072	B22-01385	SFD	O							1	2/3/2022	1							1	9/22/2022	1	
51207017S	51207071S	6466 W RICHERT AVE	Wathen Castanos Plan 2415 - Lot 008 Tract 6308	B22-11033	SFD	O									0							1	7/27/2022	1	
51207017S	51207071S	6458 W RICHERT AVE	Wathen Castanos Plan 1894 - Lot 007 Tract 6308	B22-11040	SFD	O									0							1	7/27/2022	1	
51207017S	51207071S	6450 W RICHERT AVE	Wathen Castanos Plan 2415 - Lot 006 Tract 6308	B22-11032	SFD	O									0							1	7/27/2022	1	
51207017S	51207071S	6442 W RICHERT AVE	Wathen Castanos Plan 1427 - Lot 005 Tract 6308	B22-14253	SFD	O									0							1	9/22/2022	1	
51207017S	51207071S	6434 W RICHERT AVE	Wathen Castanos Plan 1894 - Lot 004 Tract 6308	B22-14638	SFD	O									0							1	9/29/2022	1	
51207017S	51207071S	6374 W OAKLEY AVE	Wathen Castanos Plan 2415 - 20-Temp-082	B22-10236	SFD	O							1	6/28/2022	1							1	9/21/2022	1	
51207017S	51207071S	6388 W OAKLEY AVE	Wathen Castanos Plan 2058 - Lot 189 Tract 6308	B22-13990	SFD	O									0							1	9/19/2022	1	
51207017S	51207071S	6416 W OAKLEY AVE	Wathen Castanos Plan 1894 - 20-Temp-072	B22-10230	SFD	O							1	6/9/2022	1							1	9/21/2022	1	
51207017S	51207071S	6430 W OAKLEY AVE	Wathen Castanos Plan 1894 - 20-Temp-072	B22-08264	SFD	O							1	6/10/2022	1							1	9/21/2022	1	
51207017S	51207071S	6438 W OAKLEY AVE	Wathen Castanos Plan 2415 - 20-Temp-082	B22-09422	SFD	O							1	6/30/2022	1							1	9/21/2022	1	
51207017S	51207071S	6446 W OAKLEY AVE	Wathen Castanos Plan 1894 - 20-Temp-072	B22-06249	SFD	O							1	5/6/2022	1							1	9/21/2022	1	
51207017S	51207071S	6454 W OAKLEY AVE	Wathen Castanos Plan 2415 - 20-Temp-082	B22-06251	SFD	O							1	5/6/2022	1							1	9/21/2022	1	
51207017S	51207071S	6462 W OAKLEY AVE	Wathen Castanos Plan 2415 - 20-Temp-082	B22-06143	SFD	O							1	5/4/2022	1							1	9/22/2022	1	
51207017S	51207071S	4184 N CASEY AVE	Wathen Castanos Plan 2058 - 20-Temp-073	B22-07068	SFD	O							1	5/20/2022	1							1	9/22/2022	1	
51207017S	51207066	4176 N CASEY AVE	Wathen Castanos Plan 2415 - 20-Temp-082	B22-06144	SFD	O							1	5/4/2022	1							1	9/22/2022	1	
51207017S	51207071S	4192 N CASEY AVE	Wathen Castanos Plan 2415 - 20-Temp-082	B22-07412	SFD	O							1	5/26/2022	1							1	9/22/2022	1	
51207017S	51207071S	6461 W RICHERT AVE	Wathen Castanos Plan 2415 - Lot 200 Tract 6308	B22-14252	SFD	O									0							1	9/22/2022	1	
51207017S	51207071S	6359 W RICHERT AVE	Wathen Castanos Plan 2415 - Lot 209 Tract 6308	B22-15717	SFD	O									0							1	10/19/2022	1	
31327045	31327045	995 N FILBERT AVE	KB Homes Master Plan 1674 22-TEMP-051	B22-18554	SFD	O									0							1	12/16/2022	1	
	47112212	1634 S NINTH ST	ADU - Garage Conversion	B21-13553	ADU	R									0							1	8/24/2022	1	
	50408156S	6271 N HAYES AVE APT 117+	MFR Bldg 15 Type C - Riverside Crossing	B22-00227	5+	R									0							8	3/18/2022	8	
31306010	31306010	5925 E TULARE ST UNIT 103	Mobile Home Unit 103	MH21-00015	MH	R									0							1	3/1/2022	1	
31306010	31306010	5925 E TULARE ST UNIT 105	Mobile Home Unit 105	MH22-00002	MH	R									0							1	1/3/2022	1	
31306010	31306010	5925 E TULARE ST UNIT 107	Mobile Home Unit 107	MH22-00004	MH	R									0							1	1/3/2022	1	
31306010	31306010	5925 E TULARE ST UNIT 108	Mobile Home Unit 108	MH22-00005	MH	R									0							1	1/3/2022	1	
31306010	31306010	5925 E TULARE ST UNIT 109	Mobile Home Unit 109	MH22-00006	MH	R									0							1	1/4/2022	1	
31306010	31306010	5925 E TULARE ST UNIT 106	Mobile Home Unit 106	MH22-00003	MH	R									0							1	1/3/2022	1	
31306010	31306010	5925 E TULARE ST UNIT 104	Mobile Home Unit 104	MH22-00001	MH	R									0							1	1/3/2022	1	
31306010	31306010	5925 E TULARE ST UNIT 110	Mobile Home Unit 110	MH22-00007	MH	R									0							1	1/4/2022	1	
31306010	31306010	5925 E TULARE ST UNIT 131	Mobile Home Unit 131	MH22-00028	MH	R									0							1	1/4/2022	1	
31306010	31306010	5925 E TULARE ST UNIT 130	Mobile Home Unit 130	MH22-00027	MH	R									0							1	1/4/2022	1	
31306010	31306010	5925 E TULARE ST UNIT 133	Mobile Home Unit 133	MH22-00030	MH	R									0							1	1/4/2022	1	
31306010	31306010	5925 E TULARE ST UNIT 132	Mobile Home Unit 132	MH22-00029	MH	R									0							1	1/4/2022	1	
31306010	31306010	5925 E TULARE ST UNIT 134	Mobile Home Unit 134	MH22-00031	MH	R									0							1	1/4/2022	1	
31306010	31306010	5925 E TULARE ST UNIT 137	Mobile Home Unit 137	MH22-00034	MH	R									0							1	1/4/2022	1	
31306010	31306010	5925 E TULARE ST UNIT 136	Mobile Home Unit 136	MH22-00033	MH	R									0							1	1/4/2022	1	
31306010	31306010	5925 E TULARE ST UNIT 139	Mobile Home Unit 139	MH22-00036	MH	R									0							1	1/4/2022	1	
31306010	31306010	5925 E TULARE ST UNIT 138	Mobile Home Unit 138	MH22-00035	MH	R									0							1	1/4/2022	1	
31306010	31306010	5925 E TULARE ST UNIT 112	Mobile Home Unit 112	MH22-00009	MH	R									0							1	1/4/2022	1	
31306010	31306010	5925 E TULARE ST UNIT 111	Mobile Home Unit 111	MH22-00008	MH	R									0							1	1/4/2022	1	
31306009	31306009	5925 E TULARE ST UNIT 113	Mobile Home Unit 113	MH22-00010	MH	R									0							1	1/4/2022	1	
31306009	31306009	5925 E TULARE ST UNIT 115	Mobile Home Unit 115	MH22-00012	MH	R									0							1	1/4/2022	1	
31306009	31306009	5925 E TULARE ST UNIT 117	Mobile Home Unit 117	MH22-00014	MH	R									0							1	1/4/2022	1	
31306009	31306009	5925 E TULARE ST UNIT 119	Mobile Home Unit 119	MH22-00016	MH	R									0							1	1/4/2022	1	
31306009	31306009	5925 E TULARE ST UNIT 120	Mobile Home Unit 120	MH22-00017	MH	R									0							1	1/4/2022	1	
31306009	31306009	5925 E TULARE ST UNIT 121	Mobile Home Unit 121	MH22-00018	MH	R									0							1	1/4/2022	1	
31306009	31306009	5925 E TULARE ST UNIT 114	Mobile Home Unit 114	MH22-00011	MH	R									0							1	1/4/2022	1	
31306009	31306009	5925 E TULARE ST UNIT 116	Mobile Home Unit 116	MH22-00013	MH	R									0							1	1/4/2022	1	
31306009	31306009	5925 E TULARE ST UNIT 118	Mobile Home Unit 118	MH22-00015	MH	R									0							1	1/4/2022	1	
31306010	31306010	5925 E TULARE ST UNIT 129	Mobile Home Unit 129	MH22-00026	MH	R									0							1	1/4/2022	1	
31306010	31306010	5925 E TULARE ST UNIT 128	Mobile Home Unit 128	MH22-00025	MH	R									0							1	1/4/2022	1	
31306009	31306009	5925 E TULARE ST UNIT 127	Mobile Home Unit 127	MH22-00024	MH	R									0							1	1/4/2022	1	
31306009	31306009	5925 E TULARE ST UNIT 126	Mobile Home Unit 126	MH22-00023	MH	R									0							1	1/4/2022	1	
31306009	31306009	5925 E TULARE ST UNIT 125	Mobile Home Unit 125	MH22-00022	MH	R									0							1	1/4/2022	1	
31306009	31306009	5925 E TULARE ST UNIT 124	Mobile Home Unit 124	MH22-00021	MH	R									0							1	1/4/2022	1	
31306009	31306009	5925 E TULARE ST UNIT 123	Mobile Home Unit 123	MH22-00020	MH	R									0							1	1/4/2022	1	
31306009	31306009	5925 E TULARE ST UNIT 122	Mobile Home Unit 122	MH22-00019	MH	R									0							1	1/4/2022	1	
57907454S	57907545S	2313 E PUTTER WAY	McDonald Homes Plan 2966 Casita Opt Lot 029 Tract 6238	B22-17713	SFD	O									0							1	11/30/2022	1	
57907454S	57907545S	11645 N SANDY PAR DR	McDonald Homes Plan 4632 21-Temp-131	B22-04210	SFD	O							1	3/30/2022	1									0	
57907454S	57907545S	11627 N SANDY PAR DR	McDonald Homes Plan 3650 21-Temp-058	B22-04211	SFD	O							1	3/30/2022	1									0	
57907454S	57907545S	11609 N SANDY PAR DR	Gary McDonald Homes Plan 3406 21-Temp-035	B22-04212	SFD	O							1	3/30/2022	1									0	
	57907545S	11591 N SANDY PAR DR	Gary McDonald Homes Plan 4446 - 20-Temp-241	B22-04209	SFD	O							1	3/30/2022	1									0	
57907454S	57907545S	11628 N RANGE VIEW DR	Gary McDonald Homes Plan 2956 Lot 045 Tract 6238	B22-17244	SFD	O									0							1	11/17/2022	1	
	57423808	6260 E MALBEC DR	Wilson Homes Plan 1390 - Lot 002 Tract 6318	B22-18565	SFD	O									0							1	12/16/2022	1	
	57423808	6266 E MALBEC DR	Wilson Homes Plan 1212 - Lot 003 Tract 6318	B22-18160	SFD	O									0							1	12/8/2022	1	
	57423808	6278 E MALBEC DR	Wilson Homes Plan 1390 - Lot 005 Tract 6318	B22-18576	SFD	O									0							1	12/16/2022	1	
	57423808	6284 E MALBEC DR	Wilson Homes Plan 1212 - Lot 006 Tract 6318	B22-18158	SFD	O									0							1	12/8/2022	1	
	57423808	6302 E MALBEC DR	Wilson Homes Plan 1212 - Lot 009 Tract 6318	B22-18177	SFD	O									0							1	12/8/2022	1	
	57423808	6320 E MALBEC DR	Wilson Homes Plan 1212 - Lot 012 Tract 6318	B22-18179	SFD	O									0							1	12/8/2022	1	
	57423808	6338 E MALBEC DR	Wilson Homes Plan 1212 Lot 015 Tract 6318	B22-17595	SFD	O									0							1	11/28/2022	1	
	57423808	2366 N COLUMBUS DR	Wilson Homes Plan 1390 Lot 016 Tract 6318	B22-17613	SFD	O									0							1	11/28/2022	1	
	57423808	2358 N COLUMBUS DR	Wilson Homes Plan 1212 Lot 017 Tract 6318	B22-17596	SFD	O									0							1	11/28/2022	1	
	57423808	2334 N COLUMBUS DR	Wilson Homes Plan 1390 Lot 020 Tract 6318	B22-13572	SFD	O									0							1	12/21/2022	1	
	57423808	6335 E MALBEC DR	Wilson Homes Plan 1390 Lot 023 Tract 6318	B22-17614	SFD	O									0							1	11/28/2022	1	
	57423808	6329 E MALBEC DR	Wilson Homes Plan 1212 Lot 024 Tract 6318	B22-17597	SFD	O									0							1	11/28/2022	1	
	57423808	6323 E MALBEC DR	Wilson Homes Plan 1648 Lot 025 Tract 6318	B22-17622	SFD	O									0							1	11/28/2022	1	
	57423808	6317 E MALBEC DR	Wilson Homes Plan 1212 - Lot 026 Tract 6318	B22-18161	SFD	O									0							1	12/8/2022	1	
	57423808	6299 E MALBEC DR	Wilson Homes Plan 1212 - Lot 029 Tract 6318	B22-18181	SFD	O									0							1	12/8/2022	1	
	57423808	6281 E MALBEC DR	Wilson Homes Plan 1212 - Lot 032 Tract 6318	B22-18182	SFD	O									0							1	12/8/2022	1	
	57423808	6268 E RIESLING DR	Wilson Homes Plan 1212 - Lot 035 Tract 6318	B22-18189	SFD	O									0							1	12/8/2022	1	
	57423808	6286 E RIESLING DR	Wilson Homes Plan 1212 - Lot 038 Tract 6318	B22-18191	SFD	O									0							1	12/8/2022	1	
	57423808	6304 E RIESLING DR	Wilson Homes Plan 1212 - Lot 041 Tract 6318	B22-18186	SFD	O									0							1	12/8/2022	1	
	57423808	6328 E RIESLING DR	Wilson Homes Plan 1212 - Lot 045 Tract 6318	B22-18188	SFD	O									0							1	12/8/2022	1	
	57423808	6264 E MERITAGE DR	Wilson Homes Plan 1648 - Lot 085 Tract 6318	B22-18418	SFD	O									0							1	12/14/2022	1	
47125305	47125305	2040 S HAZELWOOD BLVD	Custom SFR & ADU	P22-00268	2 to 4	O							2	4/12/2022	2									0	
40535095S	40535095S	1648 W ALLUVIAL AVE	Custom SFR	P22-01244	SFD	O							1	7/26/2022	1									0	
31004107	57415001	2581 N ANNIE DR	Granville Homes Pasa Tiempo 2 20-Temp-218	B22-04905	SFD	O							1	4/12/2022	1									0	
31004107	57415001	2605 N ANNIE DR	Granville Homes Plan Bella+ 21-Temp-030	B22-04906	SFD	O							1	4/12/2022	1									0	
31004107	57415001	6366 E MILLIE DR	Granville Homes Plan Bella+ 21-Temp-030	B22-04908	SFD	O							1	4/12/2022	1									0	
31004107	57415001	6378 E MILLIE DR	Granville Homes Plan Bella+ 21-Temp-030	B22-04909	SFD	O							1	4/12/2022	1									0	
31004107	57415001	6390 E MILLIE DR	Granville Homes Plan Zoie 20-Temp-112	B22-04910	SFD	O							1	4/12/2022	1									0	
31004107	57415001	6402 E MILLIE DR	Granville Homes Pasa Tiempo 2 20-Temp-219	B22-04912	SFD	O							1	4/12/2022	1									0	
31004102	57415001	6414 E MILLIE DR	Granville Homes Plan Pasa Tiempo 20-Temp-104	B22-04913	SFD	O							1	4/12/2022	1									0	
31004102	57415003	6426 E MILLIE DR	Granville Homes Pasa Tiempo 2 20-Temp-219	B22-04429	SFD	O							1	4/4/2022	1									0	
31004102	57415003	6438 E MILLIE DR	Granville Homes Plan Canvas 6 Plus 20-Temp-309	B22-04432	SFD	O							1	4/4/2022	1									0	
31004102	57415003	6446 E MILLIE DR	Granville Homes Plan Zoie 20-Temp-112	B22-04433	SFD	O							1	4/4/2022	1									0	

		Affordability by Household Incomes - Certificates of Occupancy									Streamlining	Infill	Housing with Financial Assistance and/or Deed Restrictions		Housing without Financial Assistance or Deed Restrictions	Term of Affordability or Deed Restriction	Demolished/Destroyed Units			Density Bonus				Notes
		10						11	12	13	14	15	16	17	18	19	20			21	22	23	24	25
Current APN	Street Address	Very Low-Income Non Deed Restricted	Low- Income Deed Restricted	Low- Income Non Deed Restricted	Moderate-Income Deed Restricted	Moderate-Income Non Deed Restricted	Above Moderate-Income	Certificates of Occupancy or other forms of readiness (see instructions) Date Issued	# of Units issued Certificates of Occupancy or other forms of readiness	How many of the units were Extremely Low Income?	Was Project APPROVED using GC 65913.4(b)? (SB 35 Streamlining) Y/N	Infill Units? Y/N*	Assistance Programs for Each Development (may select multiple - see instructions)	Deed Restriction Type (may select multiple - see instructions)	For units affordable without financial assistance or deed restrictions, explain how the locality determined the units were affordable (see instructions)	Term of Affordability or Deed Restriction (years) (if affordable in perpetuity enter 1000)*	Number of Demolished/Destroyed Units	Demolished or Destroyed Units	Demolished/Destroyed Units Owner or Renter	Total Density Bonus Applied to the Project (Percentage Increase in Total Allowable Units or Total Maximum Allowable Residential Gross Floor Area)	Number of Other Incentives, Concessions, Waivers, or Other Modifications Given to the Project (Excluding Parking Waivers or Parking Reductions)	List the incentives, concessions, waivers, and modifications (Excluding Parking Waivers or Parking Modifications)	Did the project receive a reduction or waiver of parking standards? (Y/N)	Notes*
51207066	4173 N CASEY AVE								0		N													
51207071S	4181 N CASEY AVE								0		N													
51207071S	4189 N CASEY AVE								0		N													
51207071S	4195 N CASEY AVE								0		N													
51207071S	4199 N CASEY AVE								0		N													
51207071S	6466 W RICHERT AVE								0		N													
51207071S	6458 W RICHERT AVE								0		N													
51207071S	6450 W RICHERT AVE								0		N													
51207071S	6442 W RICHERT AVE								0		N													
51207071S	6434 W RICHERT AVE								0		N													
51207071S	6374 W OAKLEY AVE								0		N													
51207071S	6388 W OAKLEY AVE								0		N													
51207071S	6416 W OAKLEY AVE								0		N													
51207071S	6430 W OAKLEY AVE								0		N													
51207071S	6438 W OAKLEY AVE								0		N													
51207071S	6446 W OAKLEY AVE								0		N													
51207071S	6454 W OAKLEY AVE								0		N													
51207071S	6462 W OAKLEY AVE								0		N													
51207071S	4184 N CASEY AVE								0		N													
51207066	4176 N CASEY AVE								0		N													
51207071S	4192 N CASEY AVE								0		N													
51207071S	6461 W RICHERT AVE								0		N													
51207071S	6359 W RICHERT AVE								0		N													
31327045	995 N FILBERT AVE								0		N													
47112212	1634 S NINTH ST								0		N													
50408156S	6271 N HAYES AVE APT 117+								0		N													
31306010	5925 E TULARE ST UNIT 103								0		N													
31306010	5925 E TULARE ST UNIT 105								0		N													
31306010	5925 E TULARE ST UNIT 107								0		N													
31306010	5925 E TULARE ST UNIT 108								0		N													
31306010	5925 E TULARE ST UNIT 109								0		N													
31306010	5925 E TULARE ST UNIT 106								0		N													
31306010	5925 E TULARE ST UNIT 104								0		N													
31306010	5925 E TULARE ST UNIT 110								0		N													
31306010	5925 E TULARE ST UNIT 131								0		N													
31306010	5925 E TULARE ST UNIT 130								0		N													
31306010	5925 E TULARE ST UNIT 133								0		N													
31306010	5925 E TULARE ST UNIT 132								0		N													
31306010	5925 E TULARE ST UNIT 134								0		N													
31306010	5925 E TULARE ST UNIT 137								0		N													
31306010	5925 E TULARE ST UNIT 136								0		N													
31306010	5925 E TULARE ST UNIT 139								0		N													
31306010	5925 E TULARE ST UNIT 138								0		N													
31306010	5925 E TULARE ST UNIT 112								0		N													
31306010	5925 E TULARE ST UNIT 111								0		N													
31306009	5925 E TULARE ST UNIT 113								0		N													
31306009	5925 E TULARE ST UNIT 115								0		N													
31306009	5925 E TULARE ST UNIT 117								0		N													
31306009	5925 E TULARE ST UNIT 119								0		N													
31306009	5925 E TULARE ST UNIT 120								0		N													
31306009	5925 E TULARE ST UNIT 121								0		N													
31306009	5925 E TULARE ST UNIT 114								0		N													
31306009	5925 E TULARE ST UNIT 116								0		N													
31306009	5925 E TULARE ST UNIT 118								0		N													
31306010	5925 E TULARE ST UNIT 129								0		N													
31306010	5925 E TULARE ST UNIT 128								0		N													
31306009	5925 E TULARE ST UNIT 127								0		N													
31306009	5925 E TULARE ST UNIT 126								0		N													
31306009	5925 E TULARE ST UNIT 125								0		N													
31306009	5925 E TULARE ST UNIT 124								0		N													
31306009	5925 E TULARE ST UNIT 123								0		N													
31306009	5925 E TULARE ST UNIT 122								0		N													
57907545S	2313 E PUTTER WAY								0		N													
57907545S	11645 N SANDY PAR DR								0		N													
57907545S	11627 N SANDY PAR DR								0		N													
57907545S	11609 N SANDY PAR DR								0		N													
57907545S	11591 N SANDY PAR DR								0		N													
57907545S	11628 N RANGE VIEW DR								0		N													
57423808	6260 E MALBEC DR								0		N													
57423808	6266 E MALBEC DR								0		N													
57423808	6278 E MALBEC DR								0		N													
57423808	6284 E MALBEC DR								0		N													
57423808	6302 E MALBEC DR								0		N													
57423808	6320 E MALBEC DR								0		N													
57423808	6338 E MALBEC DR								0		N													
57423808	2366 N COLUMBUS DR								0		N													
57423808	2358 N COLUMBUS DR								0		N													
57423808	2334 N COLUMBUS DR								0		N													
57423808	6335 E MALBEC DR								0		N													
57423808	6329 E MALBEC DR								0		N													
57423808	6323 E MALBEC DR								0		N													
57423808	6317 E MALBEC DR								0		N													
57423808	6299 E MALBEC DR								0		N													
57423808	6281 E MALBEC DR								0		N													
57423808	6268 E RIESLING DR								0		N													
57423808	6286 E RIESLING DR								0		N													
57423808	6304 E RIESLING DR								0		N													
57423808	6326 E RIESLING DR								0		N													
57423808	6264 E MERITAGE DR								0		N													
47125305	2040 S HAZELWOOD BLVD								0		N													
40535095S	1648 W ALLUVIAL AVE								0		N													
57415001	2581 N ANNIE DR								0		N													
57415001	2605 N ANNIE DR								0		N													
57415001	6366 E MILLIE DR								0		N													
57415001	6378 E MILLIE DR								0		N													
57415001	6390 E MILLIE DR								0		N													
57415001	6402 E MILLIE DR								0		N													
57415001	6414 E MILLIE DR								0		N													
57415003	6426 E MILLIE DR								0		N													
57415003	6438 E MILLIE DR								0		N													
57415003	6446 E MILLIE DR								0		N													

Table A2

Annual Building Activity Report Summary - New Construction, Entitled, Permits and Completed Units

Project Identifier					Unit Types		Affordability by Household Incomes - Completed Entitlement									Affordability by Household Incomes - Building Permits									
1					2	3	4							5	6	7							8	9	
Prior APN*	Current APN	Street Address	Project Name*	Local Jurisdiction Tracking ID*	Unit Category (SFA,SFD,2 to 4,5+,ADU,MH)	Tenure R=Renter O=Owner	Very Low- Income Deed Restricted	Very Low- Income Non Deed Restricted	Low- Income Deed Restricted	Low- Income Non Deed Restricted	Moderate- Income Deed Restricted	Moderate- Income Non Deed Restricted	Above Moderate- Income	Entitlement Date Approved	# of Units issued Entitlements	Very Low- Income Deed Restricted	Very Low- Income Non Deed Restricted	Low- Income Deed Restricted	Low- Income Non Deed Restricted	Moderate- Income Deed Restricted	Moderate- Income Non Deed Restricted	Above Moderate- Income	Building Permits Date Issued	# of Units Issued Building Permits	Very Low- Income Deed Restricted
31004102	57415003	6454 E MILLIE DR	Granville Homes Pasa Tiempo 2 20-Temp-219	B22-04434	SFD	O							1	4/4/2022	1									0	
31004102	57415003	6462 E MILLIE DR	Granville Homes Plan Pasa Tiempo 20-Temp-104	B22-04436	SFD	O							1	4/4/2022	1									0	
31004102	57415003	6470 E MILLIE DR	Granville Homes Pasa Tiempo 2 20-Temp-219	B22-04448	SFD	O							1	4/4/2022	1									0	
31004102	57415003	6478 E MILLIE DR	Granville Homes Plan Pasa Tiempo 20-Temp-104	B22-04452	SFD	O							1	4/4/2022	1									0	
31004102	57415003	6486 E MILLIE DR	Granville Homes Plan Zoie 20-Temp-112	B22-04453	SFD	O							1	4/4/2022	1									0	
46717219	46717219	527 C ST S/A	Custom SFR	P22-01733	SFD	O							1	12/13/2022	1									0	
	45023313	905 N SAFFORD AVE	ADU	P19-05359	ADU	O							1	1/11/2022	1									0	
40535095S	40535095S	1642 W ALLUVIAL AVE	Custom SFR	P22-02011	SFD	O							1	7/26/2022	1									0	
	46212209S	4863 E WASHINGTON AVE	Custom SFR	P22-01723	SFD	O							1	6/9/2022	1									0	
31310124	31310124	200 N SALMA AVE	MFR Bldg A-1, B-1, B-2, and C-2	P21-00561	5+	R	72		47				1	8/30/2022	120									0	
	45303405	1535 N SIXTH ST	ADU	B22-05717 P21-00561	ADU	R									0							1	10/14/2022	1	
	45104113	656 E MCKINLEY AVE BLDG 101+	Duplex	P22-03202	2 to 4	R							2	10/24/2022	2									0	
	44918041	1441 N GOLDEN STATE BLVD BLDG 109+	Sands Motel Bldg B - hotel conversion to dwelling units	B21-10079 P21-03361	5+	R							50	1/24/2022	50							50	7/7/2022	50	
	44918041	1441 N GOLDEN STATE BLVD BLDG 130+	Sands Motel Bldg C - hotel conversion to dwelling units	B21-10080 P21-03361	5+	R							50	1/24/2022	50							50	7/7/2022	50	
	45103217	1532 N FERGER AVE	ADU - Garage Conversion	P22-03154	ADU	R							1	11/8/2022	1									0	
	57405002	6434 E ADENA AVE	DeYoung Properties - Res. 160 - Lot 064 Tract 6400	B22-18119	SFD	O									0							1	12/7/2022	1	
	46026308	3346 E ILLINOIS AVE	ADU	B21-10802	ADU	R									0							1	12/15/2022	1	

Affordability by Household Incomes - Certificates of Occupancy											Streamlining	Infill	Housing with Financial Assistance and/or Deed Restrictions		Housing without Financial Assistance or Deed Restrictions	Term of Affordability or Deed Restriction	Demolished/Destroyed Units			Density Bonus				Notes
10								11	12	13	14	15	16	17	18	19	20			21	22	23	24	25
Current APN	Street Address	Very Low-Income Non Deed Restricted	Low- Income Deed Restricted	Low- Income Non Deed Restricted	Moderate-Income Deed Restricted	Moderate-Income Non Deed Restricted	Above Moderate-Income	Certificates of Occupancy or other forms of readiness (see instructions) Date Issued	# of Units issued Certificates of Occupancy or other forms of readiness	How many of the units were Extremely Low Income?	Was Project APPROVED using GC 65913.4(b)? (SB 35 Streamlining) Y/N	Infill Units? Y/N*	Assistance Programs for Each Development (may select multiple - see instructions)	Deed Restriction Type (may select multiple - see instructions)	For units affordable without financial assistance or deed restrictions, explain how the locality determined the units were affordable (see instructions)	Term of Affordability or Deed Restriction (years) (if affordable in perpetuity enter 1000)*	Number of Demolished/Destroyed Units	Demolished or Destroyed Units	Demolished/Destroyed Units Owner or Renter	Total Density Bonus Applied to the Project (Percentage Increase in Total Allowable Units or Total Maximum Allowable Residential Gross Floor Area)	Number of Other Incentives, Concessions, Waivers, or Other Modifications Given to the Project (Excluding Parking Waivers or Parking Reductions)	List the incentives, concessions, waivers, and modifications (Excluding Parking Waivers or Parking Modifications)	Did the project receive a reduction or waiver of parking standards? (Y/N)	Notes*
57415003	6454 E MILLIE DR								0		N													
57415003	6462 E MILLIE DR								0		N													
57415003	6470 E MILLIE DR								0		N													
57415003	6478 E MILLIE DR								0		N													
57415003	6486 E MILLIE DR								0		N													
46717219	527 C ST S/A								0		N													
45023313	905 N SAFFORD AVE								0		N													
40535095S	1642 W ALLUVIAL AVE								0		N													
46212209S	4863 E WASHINGTON AVE								0		N													
31310124	200 N SALMA AVE								0	12	N		LIHTC, HOME	Other		55								HOME 55-year Declaration of Restrictions
45303405	1535 N SIXTH ST								0		N													
45104113	656 E MCKINLEY AVE BLDG 101+								0		N													
44918041	1441 N GOLDEN STATE BLVD BLDG 109+								0		N													
44918041	1441 N GOLDEN STATE BLVD BLDG 130+								0		N													
45103217	1532 N FERGER AVE								0		N													
57405002	6434 E ADENA AVE								0		N													
46026308	3346 E ILLINOIS AVE								0		N													