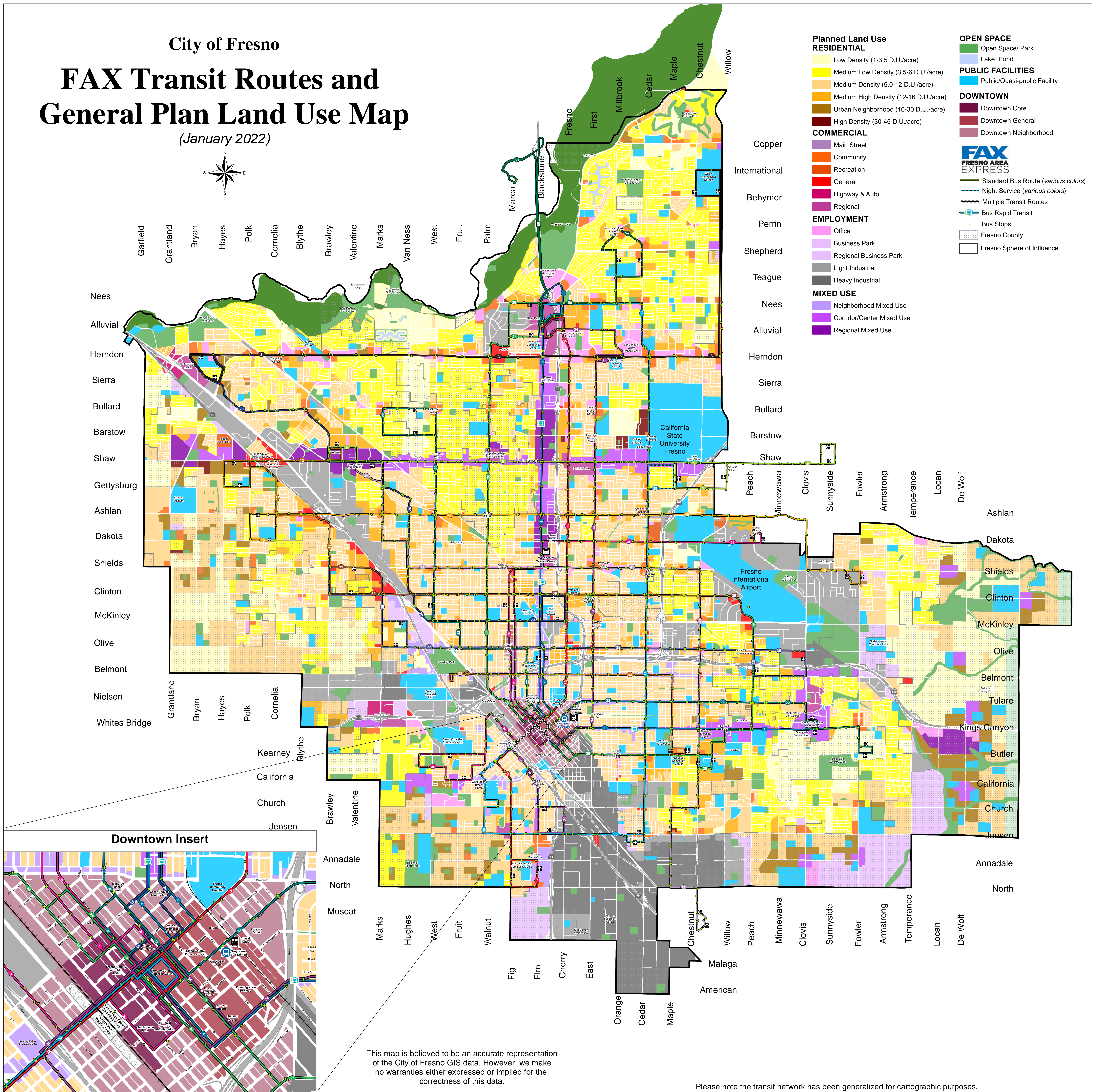
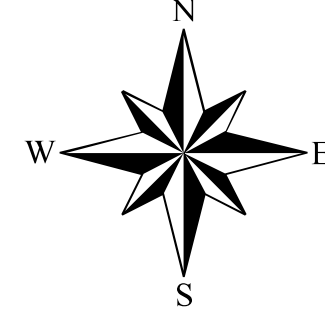


City of Fresno FAX Transit Routes and General Plan Land Use Map

(January 2022)



Planned Land Use

RESIDENTIAL

- Low Density (1-3.5 D.U./acre)
- Medium Low Density (3.5-6 D.U./acre)
- Medium Density (5.0-12 D.U./acre)
- Medium High Density (12-16 D.U./acre)
- Urban Neighborhood (16-30 D.U./acre)
- High Density (30-45 D.U./acre)

COMMERCIAL

- Main Street
- Community
- Recreation
- General
- Highway & Auto
- Regional

EMPLOYMENT

- Office
- Business Park
- Regional Business Park
- Light Industrial
- Heavy Industrial

MIXED USE

- Neighborhood Mixed Use
- Corridor/Center Mixed Use
- Regional Mixed Use

OPEN SPACE

- Open Space/ Park
- Lake, Pond

PUBLIC FACILITIES

- Public/Quasi-public Facility

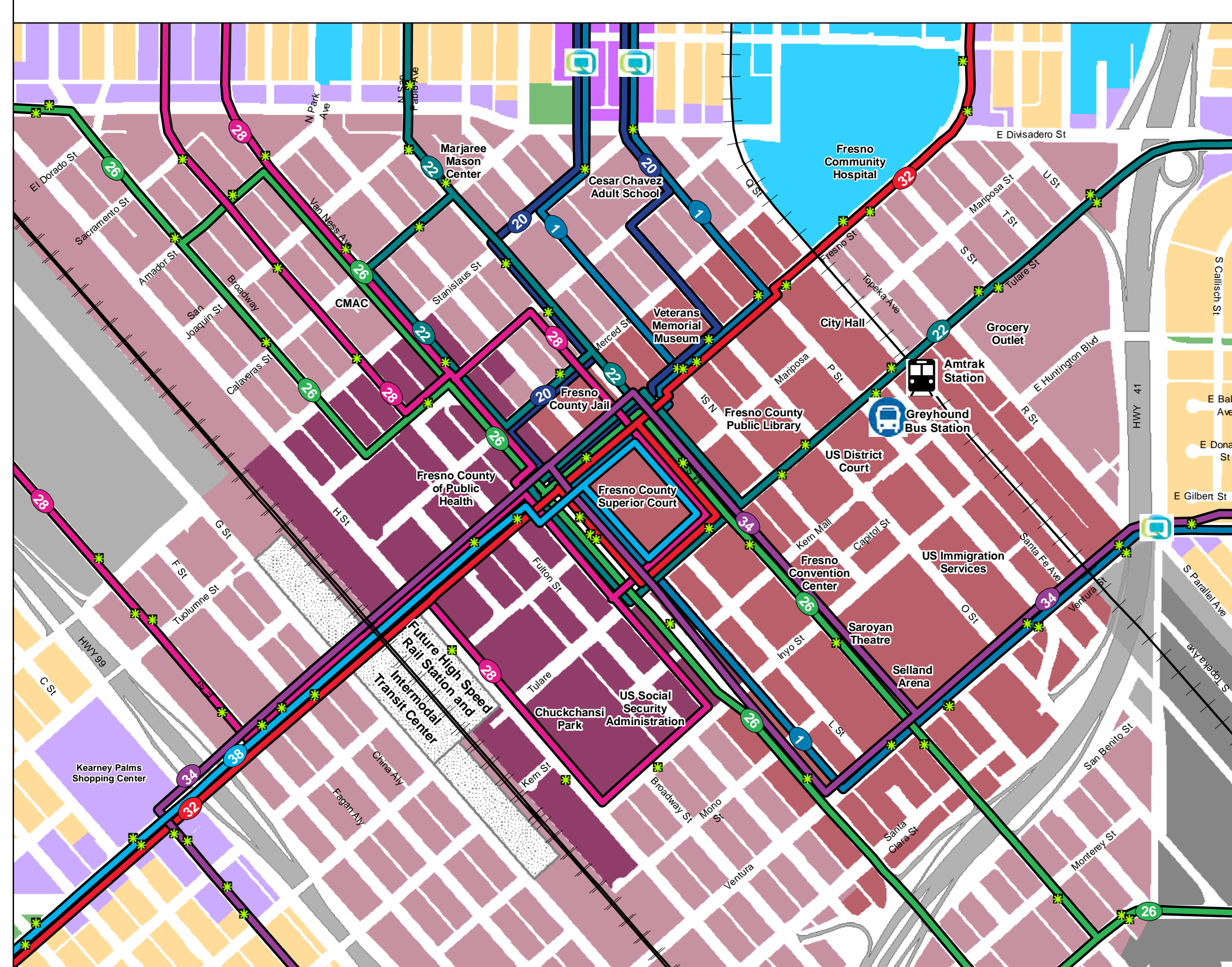
DOWNTOWN

- Downtown Core
- Downtown General
- Downtown Neighborhood

FAX FRESNO AREA EXPRESS

- Standard Bus Route (various colors)
- Night Service (various colors)
- Multiple Transit Routes
- Bus Rapid Transit
- Bus Stops
- Fresno County
- Fresno Sphere of Influence

Downtown Insert



This map is believed to be an accurate representation of the City of Fresno GIS data. However, we make no warranties either expressed or implied for the correctness of this data.

Please note the transit network has been generalized for cartographic purposes.