

---

## APPENDIX E

### NATIVE AMERICAN CONSULTATION

---

**This page intentionally left blank**

---

2600 Fresno Street, Third Floor  
Fresno, California 93721-3604  
(559) 621-8277, FAX (559) 498-1026

**Jennifer K. Clark**  
**Director**

**September 20, 2019**

Dumna Wo Wah Tribal Government  
Robert Ledger, Chairperson  
2191 West Pico Avenue  
Fresno, CA 93705

**RE: Project Notification Pursuant to Assembly Bill 52 for Plan Amendment Application No. P19-04226 and General Plan EIR Update in the City of Fresno, Fresno County**

Dear Chairperson Ledger,

Pursuant to the provisions of Assembly Bill 52 (AB 52), which is described in more detail below, as the lead agency under the California Environmental Quality Act (CEQA), the City of Fresno hereby extends an invitation to consult on the CEQA review of the proposed Plan Amendment Application P19-04226 to assist with identifying and/or preserving and/or mitigating project impacts to tribal cultural resources. A summary of the proposed project, including a map of the project location, is included as Exhibit 1 to this letter.

AB 52, which became law January 1, 2015, requires that, as part of the CEQA review process, public agencies provide early notice of a project to California Native American Tribes to allow for consultation between the tribe and the public agency. The purpose of AB 52 is to provide an opportunity for public agencies and tribes to consult and consider potential impacts to Tribal Cultural Resources (TCRs), as defined by the Public Resources Code (PRC) Section 21074(a).<sup>1</sup> Outlined below is the general process for AB 52 compliance:

- *Pursuant to AB 52, tribes must formally request to the public agency in writing to be notified of projects within the jurisdiction of that public agency [Public Resources Code Section 5097.4]. Tribe requests in writing to the public agency to*

---

<sup>1</sup> PRC Section 21074(a) defines a Tribal Cultural Resource as either of the following:

- Sites, features, places, cultural landscapes, sacred places, and objects with cultural value to a California Native American tribe that area either (1) included or determined to be eligible for inclusion in the California Register of Historical Resources; or (2) included in a local register of historical resources as defined in subdivision (k) of PRC Section 5020.1; or
- A resource determined by the lead agency, in its discretion and supported by substantial evidence, to be significant pursuant to criteria set forth in subdivision (c) of PRC Section 5024.1.

*be notified of projects for which a Negative Declaration (ND), Mitigated Negative Declaration (MND), or Environmental Impact Report (EIR) is required;*

- Following receipt of such request, the lead agency shall, within fourteen (14) days of determining that an application for a project is complete or a decision by a public agency to undertake a project shall provide formal notification to the designated contact of, or a tribal representative of, traditionally and culturally affiliated California Native American tribes that have requested notice [PRC Section 21080.3.1(d)];*
- Upon notification from the lead agency, tribes have thirty (30) days to formally request consultation [PRC Section 21080.3(d)]; and,*
- The lead agency shall initiate consultation within thirty (30) days of receiving the request for consultation [PRC Section 21080.3(e)].*
- Consultation shall be considered concluded when either of the following occurs: (1) the parties agree to measures to mitigate or avoid a significant effect, if a significant effect exists, on a TCR; or (2) a party, acting in good faith and after reasonable effort, concludes that mutual agreement cannot be reached.<sup>2</sup>*

If you would like to consult with the City pursuant to AB 52, **please respond in writing by 5:00 p.m. on October 21, 2019** to Sophia Pagoulatos, Planning Manager, at [Sophia.Pagoulatos@fresno.gov](mailto:Sophia.Pagoulatos@fresno.gov) or 2600 Fresno Street, Room 3043, Fresno, CA 93721-3600. Please include in your request, at a minimum, (1) name, title, and contact information of the tribal representative(s); (2) suggested dates and location of consultation; (3) any preliminary concerns or questions related to the project (optional).

If no written request is received by the aforementioned date, it will be assumed that you have declined consultation. If a request for consultation is received by the date above, the City will follow up within thirty (30) days to set up a date and location for consultation.

Thank you for your consideration on this matter and please do not hesitate to contact me at should you have any questions or need additional information.

Sincerely,



Sophia Pagoulatos  
Planning Manager  
(559) 621-8062

[Sophia.Pagoulatos@fresno.gov](mailto:Sophia.Pagoulatos@fresno.gov)

Attachment: Exhibit 1: Project Description and Map

---

<sup>2</sup> If consultation is conducted, the City, as lead agency, shall ensure that, unless provided with written consent by the consulting tribe, information exchanged during consultation will remain confidential for the purposes of preventing looting, vandalism, or damage to tribal cultural resources and shall not disclose third party confidential information regarding tribal cultural resources [PRC Section 21082.3].

## PROJECT DESCRIPTION

In order to be in conformance with State law and consistent with recent legislative changes, the City is updating the existing General Plan Master EIR (MEIR) and converting it to a Program EIR (PEIR). This update, consistent with Section 15168 of the CEQA Guidelines, is intended to streamline implementation of the General Plan's programs and projects by supporting them with updated environmental analysis, regulatory framework, and mitigation measures, pursuant to CEQA. Two major goals of updating the EIR include:

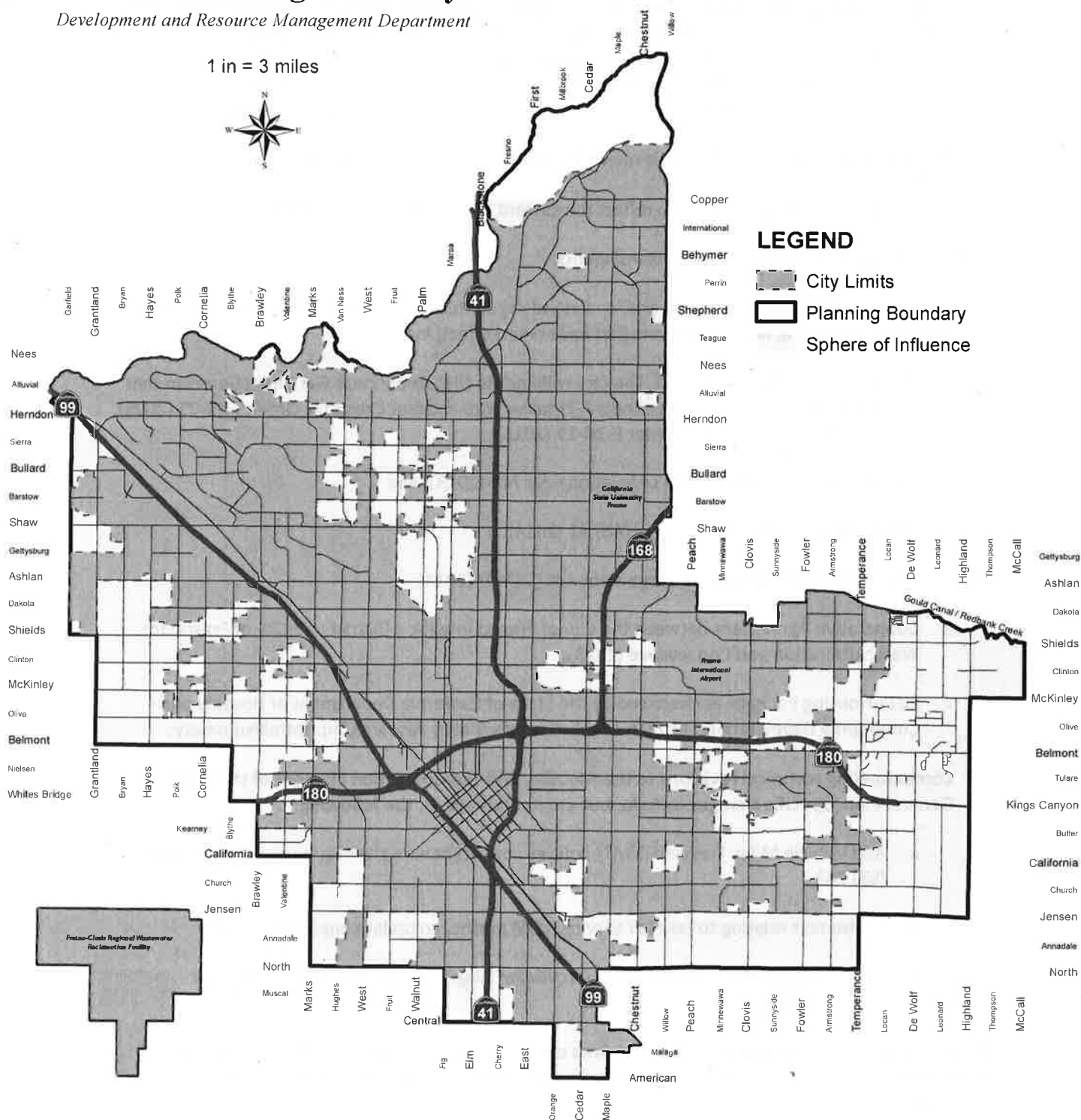
- Complying with new legislation as it relates to various resource topic area as defined by CEQA; and
- Updating the technical analyses to reflect the current baseline conditions of 2019.

This update will include the following components:

- **Incorporation of New local, State and/or federal regulations.** Since adoption of the Fresno General Plan in 2014, several new regulations that have taken effect, including:
  - Climate Action Plan Legislation. The City will update the Greenhouse Gas Reduction Plan that was prepared for the MEIR (Appendix F-2) taking into account Executive Order S-03-05 (2005), SB 32 (2006), and Executive Order B-30-15 (2015);
  - Vehicle Miles Travelled (VMT) Legislation – SB 743 (2013); and
  - Tribal Consultation, Assembly Bill (AB) 52 (2014).
  - Sustainable Groundwater Management Act (SGMA) (2014);
  - Cooperative Agreement between the City of Fresno Irrigation District and City of Fresno for Water Utilization and Conveyance (2016);
  - 2017 Housing Package as described by the State of California Department of Housing and Community Development, <http://www.hcd.ca.gov/policy-research/lhp.shtml#summary>;
- **Corresponding technical revisions to the Mobility and Transportation Element of the Fresno General Plan. Specific changes include, but are not limited to, the following:**
  - Add Vehicle Miles Traveled (VMT) policies consistent with the requirements of Senate Bill (SB) 743;
  - Revise text relating to Level of Service (LOS) metrics to update applicability; and
  - Update Figure MT-1: Major Street Circulation Diagram and Figure MT-3: Regional Transportation.

**Project Location:** The General Plan Planning Area encompasses approximately 106,000 acres and includes all areas within the City's current City limits and the current Sphere of Influence (see map attached).

## Development and Resource Management Department



2600 Fresno Street, Third Floor  
Fresno, California 93721-3604  
(559) 621-8277, FAX (559) 498-1026

**Jennifer K. Clark**  
**Director**

**September 20, 2019**

Table Mountain Rancheria  
Bob Pennell, Cultural Resources Director  
P.O. Box 410  
Friant, CA 93626

**RE: Project Notification Pursuant to Assembly Bill 52 for Plan Amendment Application No. P19-04226 and General Plan EIR Update in the City of Fresno, Fresno County**

Dear Mr. Pennell,

Pursuant to the provisions of Assembly Bill 52 (AB 52), which is described in more detail below, as the lead agency under the California Environmental Quality Act (CEQA), the City of Fresno hereby extends an invitation to consult on the CEQA review of the proposed Plan Amendment Application P19-04226 to assist with identifying and/or preserving and/or mitigating project impacts to tribal cultural resources. A summary of the proposed project, including a map of the project location, is included as Exhibit 1 to this letter.

AB 52, which became law January 1, 2015, requires that, as part of the CEQA review process, public agencies provide early notice of a project to California Native American Tribes to allow for consultation between the tribe and the public agency. The purpose of AB 52 is to provide an opportunity for public agencies and tribes to consult and consider potential impacts to Tribal Cultural Resources (TCRs), as defined by the Public Resources Code (PRC) Section 21074(a).<sup>1</sup> Outlined below is the general process for AB 52 compliance:

- *Pursuant to AB 52, tribes must formally request to the public agency in writing to be notified of projects within the jurisdiction of that public agency [Public Resources Code Section 5097.4]. Tribe requests in writing to the public agency to*

---

<sup>1</sup> PRC Section 21074(a) defines a Tribal Cultural Resource as either of the following:

- Sites, features, places, cultural landscapes, sacred places, and objects with cultural value to a California Native American tribe that area either (1) included or determined to be eligible for inclusion in the California Register of Historical Resources; or (2) included in a local register of historical resources as defined in subdivision (k) of PRC Section 5020.1; or
- A resource determined by the lead agency, in its discretion and supported by substantial evidence, to be significant pursuant to criteria set forth in subdivision (c) of PRC Section 5024.1.



*be notified of projects for which a Negative Declaration (ND), Mitigated Negative Declaration (MND), or Environmental Impact Report (EIR) is required;*

- Following receipt of such request, the lead agency shall, within fourteen (14) days of determining that an application for a project is complete or a decision by a public agency to undertake a project shall provide formal notification to the designated contact of, or a tribal representative of, traditionally and culturally affiliated California Native American tribes that have requested notice [PRC Section 21080.3.1(d)];*
- Upon notification from the lead agency, tribes have thirty (30) days to formally request consultation [PRC Section 21080.3(d)]; and,*
- The lead agency shall initiate consultation within thirty (30) days of receiving the request for consultation [PRC Section 21080.3(e)].*
- Consultation shall be considered concluded when either of the following occurs: (1) the parties agree to measures to mitigate or avoid a significant effect, if a significant effect exists, on a TCR; or (2) a party, acting in good faith and after reasonable effort, concludes that mutual agreement cannot be reached.<sup>2</sup>*

If you would like to consult with the City pursuant to AB 52, **please respond in writing by 5:00 p.m. on Monday October 21, 2019** to Sophia Pagoulatos, Planning Manager, at [Sophia.Pagoulatos@fresno.gov](mailto:Sophia.Pagoulatos@fresno.gov) or 2600 Fresno Street, Room 3043, Fresno, CA 93721-3600. Please include in your request, at a minimum, (1) name, title, and contact information of the tribal representative(s); (2) suggested dates and location of consultation; (3) any preliminary concerns or questions related to the project (optional).

If no written request is received by the aforementioned date, it will be assumed that you have declined consultation. If a request for consultation is received by the date above, the City will follow up within thirty (30) days to set up a date and location for consultation.

Thank you for your consideration on this matter and please do not hesitate to contact me at should you have any questions or need additional information.

Sincerely,



Sophia Pagoulatos  
Planning Manager

(559) 621-8062

[Sophia.Pagoulatos@fresno.gov](mailto:Sophia.Pagoulatos@fresno.gov)

Attachment: Exhibit 1: Project Description and Map

---

<sup>2</sup> If consultation is conducted, the City, as lead agency, shall ensure that, unless provided with written consent by the consulting tribe, information exchanged during consultation will remain confidential for the purposes of preventing looting, vandalism, or damage to tribal cultural resources and shall not disclose third party confidential information regarding tribal cultural resources [PRC Section 21082.3].



## PROJECT DESCRIPTION

In order to be in conformance with State law and consistent with recent legislative changes, the City is updating the existing General Plan Master EIR (MEIR) and converting it to a Program EIR (PEIR). This update, consistent with Section 15168 of the CEQA Guidelines, is intended to streamline implementation of the General Plan's programs and projects by supporting them with updated environmental analysis, regulatory framework, and mitigation measures, pursuant to CEQA. Two major goals of updating the EIR include:

- Complying with new legislation as it relates to various resource topic area as defined by CEQA; and
- Updating the technical analyses to reflect the current baseline conditions of 2019.

This update will include the following components:

- **Incorporation of New local, State and/or federal regulations.** Since adoption of the Fresno General Plan in 2014, several new regulations that have taken effect, including:
  - Climate Action Plan Legislation. The City will update the Greenhouse Gas Reduction Plan that was prepared for the MEIR (Appendix F-2) taking into account Executive Order S-03-05 (2005), SB 32 (2006), and Executive Order B-30-15 (2015);
  - Vehicle Miles Travelled (VMT) Legislation – SB 743 (2013); and
  - Tribal Consultation, Assembly Bill (AB) 52 (2014).
  - Sustainable Groundwater Management Act (SGMA) (2014);
  - Cooperative Agreement between the City of Fresno Irrigation District and City of Fresno for Water Utilization and Conveyance (2016);
  - 2017 Housing Package as described by the State of California Department of Housing and Community Development, <http://www.hcd.ca.gov/policy-research/lhp.shtml#summary>;
- **Corresponding technical revisions to the Mobility and Transportation Element of the Fresno General Plan. Specific changes include, but are not limited to, the following:**
  - Add Vehicle Miles Traveled (VMT) policies consistent with the requirements of Senate Bill (SB) 743;
  - Revise text relating to Level of Service (LOS) metrics to update applicability; and
  - Update Figure MT-1: Major Street Circulation Diagram and Figure MT-3: Regional Transportation.

**Project Location:** The General Plan Planning Area encompasses approximately 106,000 acres and includes all areas within the City's current City limits and the current Sphere of Influence (see map attached).

# Fresno Planning Boundary

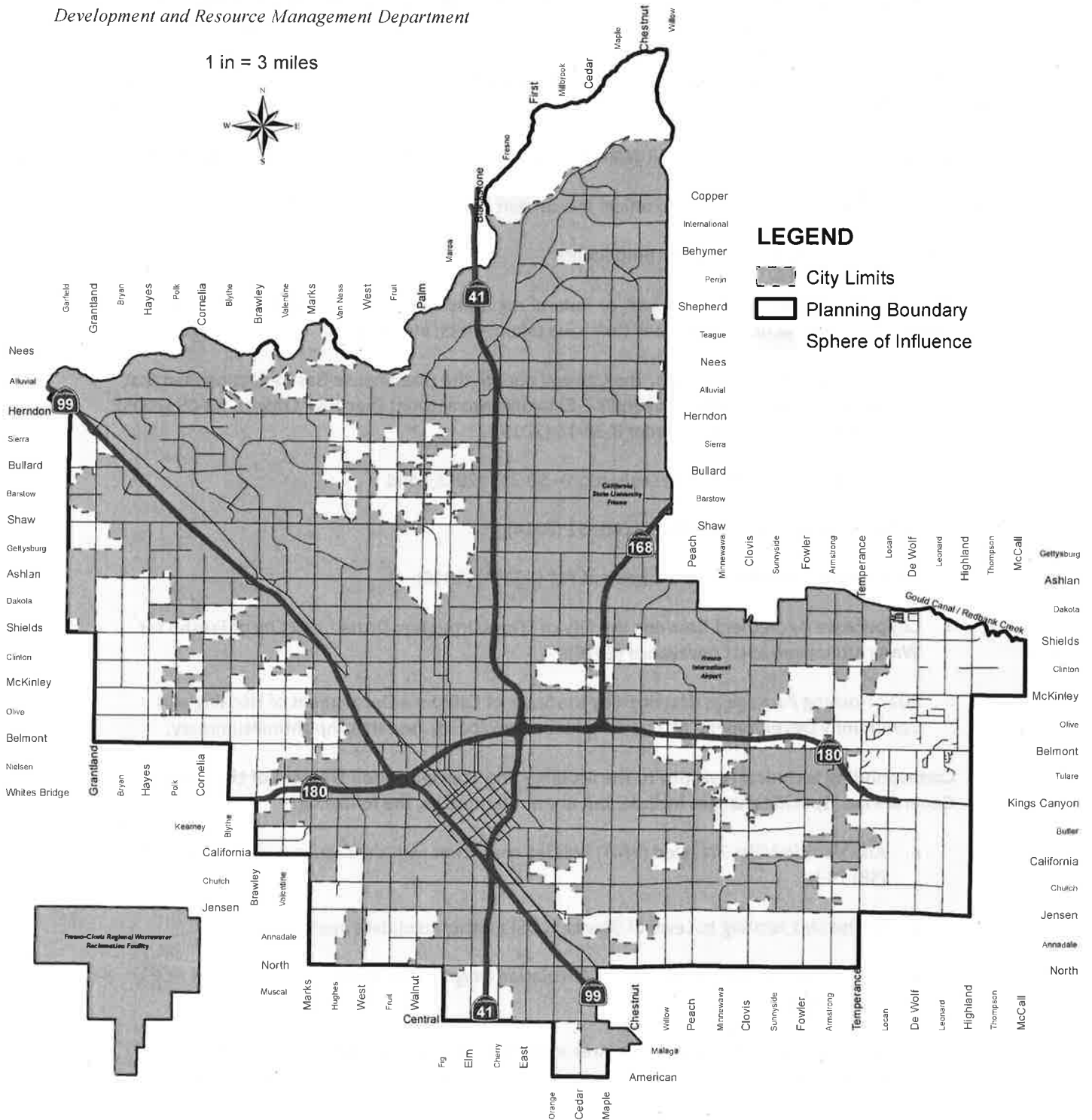
Development and Resource Management Department

1 in = 3 miles



## LEGEND

- City Limits
- Planning Boundary
- Sphere of Influence



2600 Fresno Street, Third Floor  
Fresno, California 93721-3604  
(559) 621-8277, FAX (559) 498-1026

**Jennifer K. Clark, Director**

**September 20, 2019**

Big Sandy Rancheria of Western Mono Indians  
Elizabeth D. Kipp, Chairperson  
PO. Box 337  
37387 Auberry Mission Rd.  
Auberry, CA 93602

**RE: Project Notification Pursuant to Senate Bill 18 for General Plan EIR Update and associated Plan Amendment P19-04226 in the City of Fresno, Fresno County**

Dear Chairperson,

The City of Fresno (City) has initiated the project referenced above and invites you to consult with the City pursuant to Senate Bill 18 (SB 18). Exhibit 1 to this letter includes a project description and project location map of the subject property. SB 18 went into effect January 1, 2005 and requires local governments to consult with Native American tribes prior to making certain planning decisions and to provide notice to tribes during the planning process. The SB 18 process is summarized below:

- *Prior to the adoption or any amendment of a general plan or specific plan, a local government must notify the appropriate tribes (on the contact list maintained by the NAHC) of the opportunity to conduct consultations for the purpose of preserving, or mitigating impacts to, cultural places located on land within the local government's jurisdiction that is affected by the proposed plan adoption or amendment. Tribes have 90 days from the date on which they receive notification to request consultation, unless a shorter timeframe has been agreed to by the tribe (Government Code Section 65352.3);*
- *Prior to the adoption or substantial amendment of a general plan or specific plan, a local government must refer the proposed action to those tribes that are on the NAHC contact list and have traditional lands located within the city or county's jurisdiction. The referral must allow a 45-day comment period (Government Code Section 65352). Notice must be sent regardless of whether prior consultation has taken place. Such notice does not initiate a new consultation process; and*
- *Local government must send a notice of a public hearing, at least 10 days prior to the hearing, to tribes who have filed a written request for such notice (Government Code Section 65092).*

On September 19, 2019 the NAHC provided the City with a contact list for the proposed project, and has identified the Big Sandy Rancheria of Western Mono Indians as being culturally and traditionally affiliated to the Area of Potential Effect (APE).

If you would like to consult with the City pursuant to SB 18, **please respond in writing by 5:00 p.m. on December 18, 2019** to Sophia Pagoulatos, Planning Manager, at [Sophia.Pagoulatos@fresno.gov](mailto:Sophia.Pagoulatos@fresno.gov) or 2600 Fresno Street, Room 3060, Fresno, CA 93721-3604. Please include in your request, at a minimum, (1) name, title, and contact information of the tribal representative(s); (2) suggested dates and location of consultation; (3) any preliminary concerns or questions related to the project (optional).

If you do not wish to consult, please provide in writing that you do not wish to consult on the proposed project. If no written response is received by the aforementioned date, it will be assumed that you have declined consultation. If a request for consultation is received by the date above, the City will follow up to set up a date and location for consultation.

Thank you for your consideration on this matter and please do not hesitate to contact me at should you have any questions or need additional information.

Sincerely, 

Sophia Pagoulatos  
Planning Manager

Attachment: Exhibit 1: Project Description and Project Location Map

## PROJECT DESCRIPTION

In order to be in conformance with State law and consistent with recent legislative changes, the City is updating the existing General Plan Master EIR (MEIR) and converting it to a Program EIR (PEIR). This update, consistent with Section 15168 of the CEQA Guidelines, is intended to streamline implementation of the General Plan's programs and projects by supporting them with updated environmental analysis, regulatory framework, and mitigation measures, pursuant to CEQA. Two major goals of updating the EIR include:

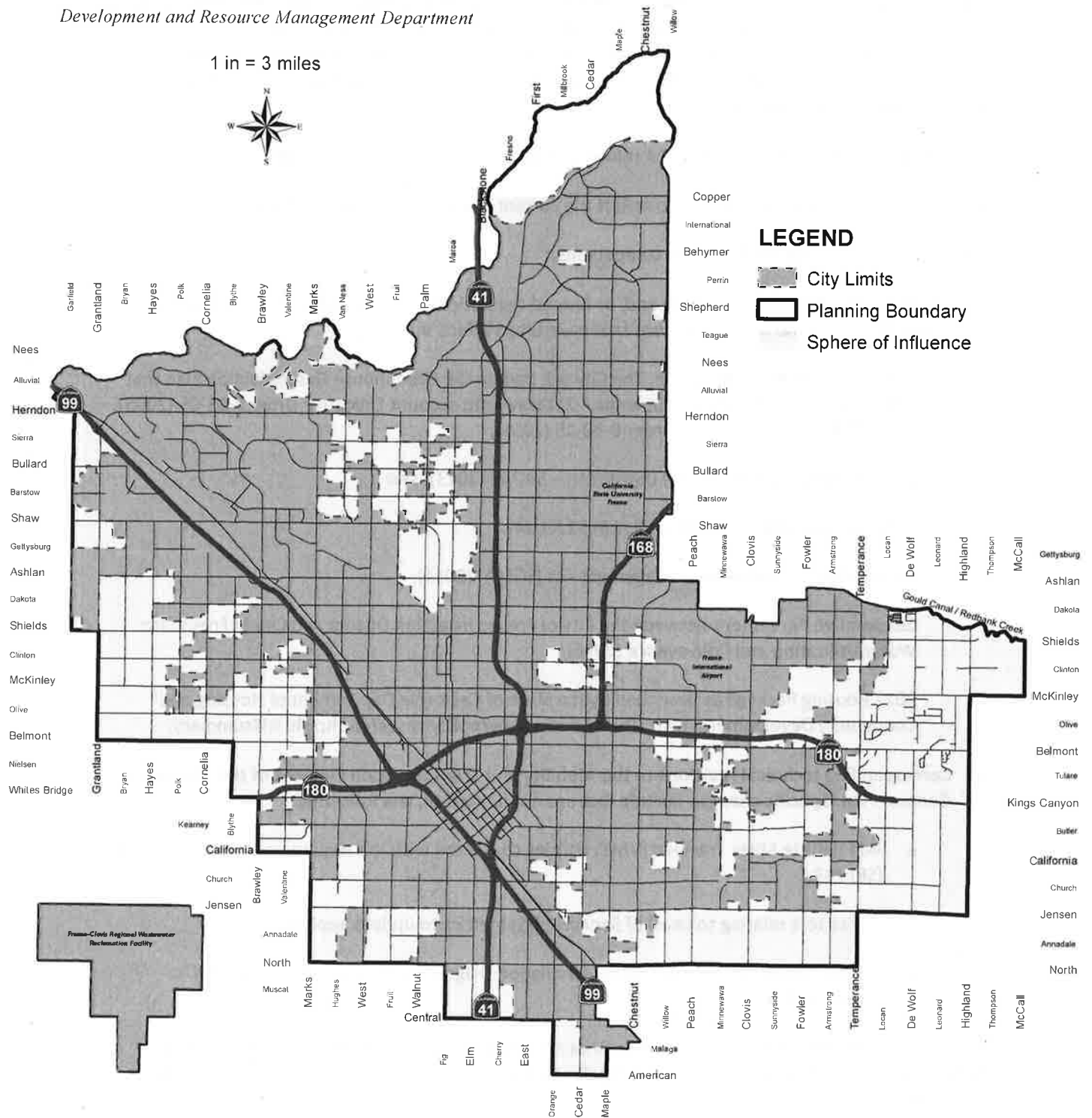
- Complying with new legislation as it relates to various resource topic area as defined by CEQA; and
- Updating the technical analyses to reflect the current baseline conditions of 2019.

This update will include the following components:

- **Incorporation of New local, State and/or federal regulations.** Since adoption of the Fresno General Plan in 2014, several new regulations that have taken effect, including:
  - Climate Action Plan Legislation. The City will update the Greenhouse Gas Reduction Plan that was prepared for the MEIR (Appendix F-2) taking into account Executive Order S-03-05 (2005), SB 32 (2006), and Executive Order B-30-15 (2015);
  - Vehicle Miles Travelled (VMT) Legislation – SB 743 (2013); and
  - Tribal Consultation, Assembly Bill (AB) 52 (2014).
  - Sustainable Groundwater Management Act (SGMA) (2014);
  - Cooperative Agreement between the City of Fresno Irrigation District and City of Fresno for Water Utilization and Conveyance (2016);
  - 2017 Housing Package as described by the State of California Department of Housing and Community Development, <http://www.hcd.ca.gov/policy-research/lhp.shtml#summary>;
- **Corresponding technical revisions to the Mobility and Transportation Element of the Fresno General Plan. Specific changes include, but are not limited to, the following:**
  - Add Vehicle Miles Traveled (VMT) policies consistent with the requirements of Senate Bill (SB) 743;
  - Revise text relating to Level of Service (LOS) metrics to update applicability; and
  - Update Figure MT-1: Major Street Circulation Diagram and Figure MT-3: Regional Transportation.

**Project Location:** The General Plan Planning Area encompasses approximately 106,000 acres and includes all areas within the City's current City limits and the current Sphere of Influence (see map attached).

## Development and Resource Management Department



2600 Fresno Street, Third Floor  
Fresno, California 93721-3604  
(559) 621-8277, FAX (559) 498-1026

**Jennifer K. Clark, Director**

**September 20, 2019**

Cold Springs Rancheria  
Carol Bill, Chairperson  
P.O. Box 209  
Tollhouse, CA 93667

**RE: Project Notification Pursuant to Senate Bill 18 for General Plan EIR Update and associated Plan Amendment P19-04226 in the City of Fresno, Fresno County**

Dear Chairperson,

The City of Fresno (City) has initiated the project referenced above and invites you to consult with the City pursuant to Senate Bill 18 (SB 18). Exhibit 1 to this letter includes a project description and project location map of the subject property. SB 18 went into effect January 1, 2005 and requires local governments to consult with Native American tribes prior to making certain planning decisions and to provide notice to tribes during the planning process. The SB 18 process is summarized below:

- *Prior to the adoption or any amendment of a general plan or specific plan, a local government must notify the appropriate tribes (on the contact list maintained by the NAHC) of the opportunity to conduct consultations for the purpose of preserving, or mitigating impacts to, cultural places located on land within the local government's jurisdiction that is affected by the proposed plan adoption or amendment. Tribes have 90 days from the date on which they receive notification to request consultation, unless a shorter timeframe has been agreed to by the tribe (Government Code Section 65352.3);*
- *Prior to the adoption or substantial amendment of a general plan or specific plan, a local government must refer the proposed action to those tribes that are on the NAHC contact list and have traditional lands located within the city or county's jurisdiction. The referral must allow a 45-day comment period (Government Code Section 65352). Notice must be sent regardless of whether prior consultation has taken place. Such notice does not initiate a new consultation process; and*
- *Local government must send a notice of a public hearing, at least 10 days prior to the hearing, to tribes who have filed a written request for such notice (Government Code Section 65092).*



On September 19, 2019 the NAHC provided the City with a contact list for the proposed project, and has identified the Cold Springs Rancheria as being culturally and traditionally affiliated to the Area of Potential Effect (APE).

If you would like to consult with the City pursuant to SB 18, **please respond in writing by 5:00 p.m. on December 18, 2019** to Sophia Pagoulatos, Planning Manager, at [Sophia.Pagoulatos@fresno.gov](mailto:Sophia.Pagoulatos@fresno.gov) or 2600 Fresno Street, Room 3060, Fresno, CA 93721-3604. Please include in your request, at a minimum, (1) name, title, and contact information of the tribal representative(s); (2) suggested dates and location of consultation; (3) any preliminary concerns or questions related to the project (optional).

If you do not wish to consult, please provide in writing that you do not wish to consult on the proposed project. If no written response is received by the aforementioned date, it will be assumed that you have declined consultation. If a request for consultation is received by the date above, the City will follow up to set up a date and location for consultation.

Thank you for your consideration on this matter and please do not hesitate to contact me at should you have any questions or need additional information.

Sincerely,



Sophia Pagoulatos  
Planning Manager

Attachment: Exhibit 1: Project Description and Project Location Map

## PROJECT DESCRIPTION

In order to be in conformance with State law and consistent with recent legislative changes, the City is updating the existing General Plan Master EIR (MEIR) and converting it to a Program EIR (PEIR). This update, consistent with Section 15168 of the CEQA Guidelines, is intended to streamline implementation of the General Plan's programs and projects by supporting them with updated environmental analysis, regulatory framework, and mitigation measures, pursuant to CEQA. Two major goals of updating the EIR include:

- Complying with new legislation as it relates to various resource topic area as defined by CEQA; and
- Updating the technical analyses to reflect the current baseline conditions of 2019.

This update will include the following components:

- **Incorporation of New local, State and/or federal regulations.** Since adoption of the Fresno General Plan in 2014, several new regulations that have taken effect, including:
  - Climate Action Plan Legislation. The City will update the Greenhouse Gas Reduction Plan that was prepared for the MEIR (Appendix F-2) taking into account Executive Order S-03-05 (2005), SB 32 (2006), and Executive Order B-30-15 (2015);
  - Vehicle Miles Travelled (VMT) Legislation – SB 743 (2013); and
  - Tribal Consultation, Assembly Bill (AB) 52 (2014).
  - Sustainable Groundwater Management Act (SGMA) (2014);
  - Cooperative Agreement between the City of Fresno Irrigation District and City of Fresno for Water Utilization and Conveyance (2016);
  - 2017 Housing Package as described by the State of California Department of Housing and Community Development, <http://www.hcd.ca.gov/policy-research/lhp.shtml#summary>;
- **Corresponding technical revisions to the Mobility and Transportation Element of the Fresno General Plan. Specific changes include, but are not limited to, the following:**
  - Add Vehicle Miles Traveled (VMT) policies consistent with the requirements of Senate Bill (SB) 743;
  - Revise text relating to Level of Service (LOS) metrics to update applicability; and
  - Update Figure MT-1: Major Street Circulation Diagram and Figure MT-3: Regional Transportation.

**Project Location:** The General Plan Planning Area encompasses approximately 106,000 acres and includes all areas within the City's current City limits and the current Sphere of Influence (see map attached).

# Fresno Planning Boundary

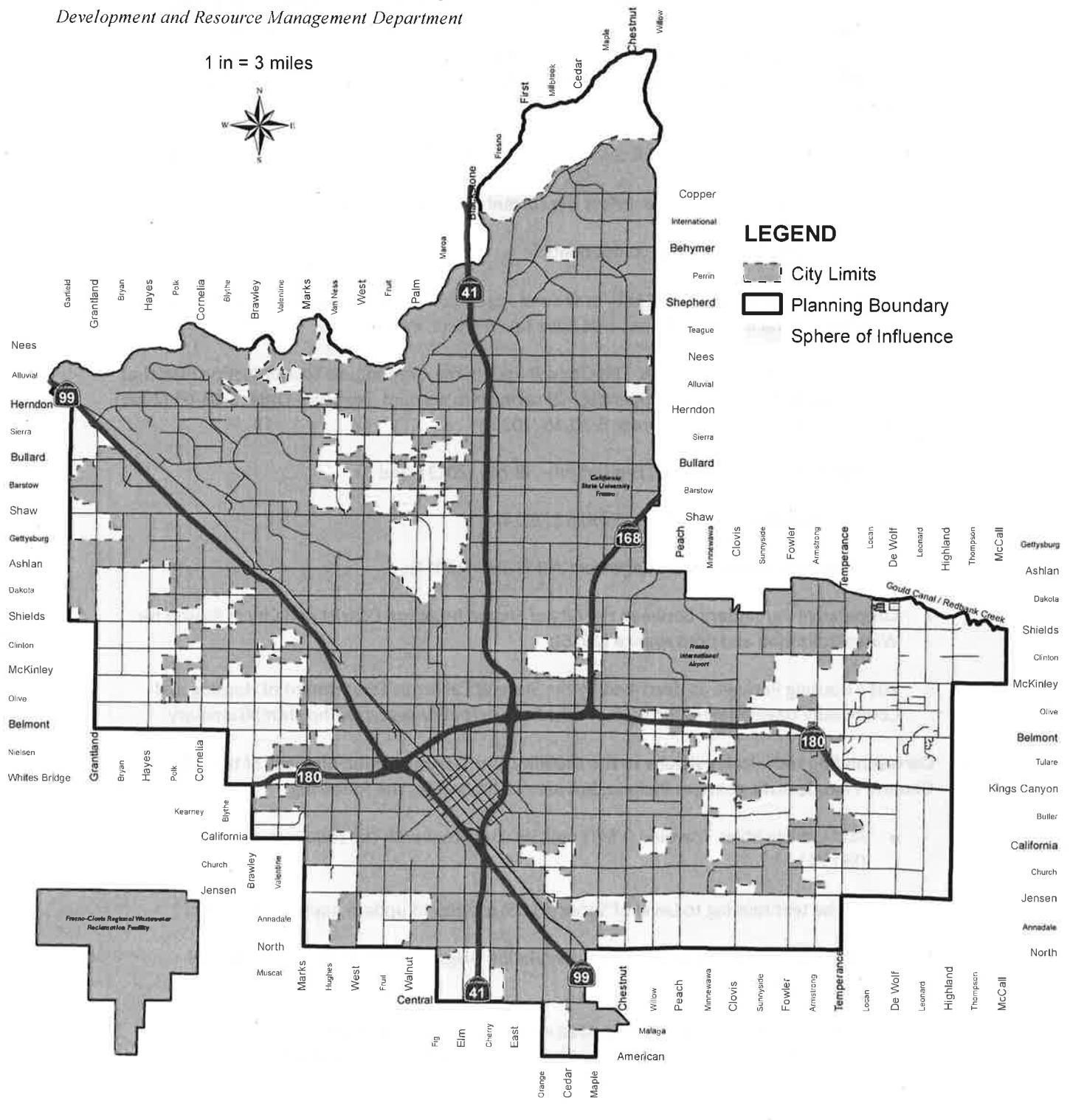
Development and Resource Management Department

1 in = 3 miles



## LEGEND

- City Limits
- Planning Boundary
- Sphere of Influence





**Planning and Development Department**

2600 Fresno Street, Third Floor  
Fresno, California 93721-3604  
(559) 621-8277, FAX (559) 498-1026

**Jennifer K. Clark, Director**

**September 20, 2019**

Dumna Wo-Wah Tribal Government  
Robert Ledger SR., Chairperson  
2191 West Pico Ave.  
Fresno, CA 93705

**RE: Project Notification Pursuant to Senate Bill 18 for General Plan EIR Update and associated Plan Amendment P19-04226 in the City of Fresno, Fresno County**

Dear Chairperson,

The City of Fresno (City) has initiated the project referenced above and invites you to consult with the City pursuant to Senate Bill 18 (SB 18). Exhibit 1 to this letter includes a project description and project location map of the subject property. SB 18 went into effect January 1, 2005 and requires local governments to consult with Native American tribes prior to making certain planning decisions and to provide notice to tribes during the planning process. The SB 18 process is summarized below:

- *Prior to the adoption or any amendment of a general plan or specific plan, a local government must notify the appropriate tribes (on the contact list maintained by the NAHC) of the opportunity to conduct consultations for the purpose of preserving, or mitigating impacts to, cultural places located on land within the local government's jurisdiction that is affected by the proposed plan adoption or amendment. Tribes have 90 days from the date on which they receive notification to request consultation, unless a shorter timeframe has been agreed to by the tribe (Government Code Section 65352.3);*
- *Prior to the adoption or substantial amendment of a general plan or specific plan, a local government must refer the proposed action to those tribes that are on the NAHC contact list and have traditional lands located within the city or county's jurisdiction. The referral must allow a 45-day comment period (Government Code Section 65352). Notice must be sent regardless of whether prior consultation has taken place. Such notice does not initiate a new consultation process; and*
- *Local government must send a notice of a public hearing, at least 10 days prior to the hearing, to tribes who have filed a written request for such notice (Government Code Section 65092).*

On September 19, 2019 the NAHC provided the City with a contact list for the proposed project, and has identified the Dumna Wo-Wah Tribal Government as being culturally and traditionally affiliated to the Area of Potential Effect (APE).

If you would like to consult with the City pursuant to SB 18, **please respond in writing by 5:00 p.m. on December 18, 2019** to Sophia Pagoulatos, Planning Manager, at [Sophia.Pagoulatos@fresno.gov](mailto:Sophia.Pagoulatos@fresno.gov) or 2600 Fresno Street, Room 3060, Fresno, CA 93721-3604. Please include in your request, at a minimum, (1) name, title, and contact information of the tribal representative(s); (2) suggested dates and location of consultation; (3) any preliminary concerns or questions related to the project (optional).

If you do not wish to consult, please provide in writing that you do not wish to consult on the proposed project. If no written response is received by the aforementioned date, it will be assumed that you have declined consultation. If a request for consultation is received by the date above, the City will follow up to set up a date and location for consultation.

Thank you for your consideration on this matter and please do not hesitate to contact me at should you have any questions or need additional information.

Sincerely,



Sophia Pagoulatos  
Planning Manager

Attachment: Exhibit 1: Project Description and Project Location Map

## PROJECT DESCRIPTION

In order to be in conformance with State law and consistent with recent legislative changes, the City is updating the existing General Plan Master EIR (MEIR) and converting it to a Program EIR (PEIR). This update, consistent with Section 15168 of the CEQA Guidelines, is intended to streamline implementation of the General Plan's programs and projects by supporting them with updated environmental analysis, regulatory framework, and mitigation measures, pursuant to CEQA. Two major goals of updating the EIR include:

- Complying with new legislation as it relates to various resource topic area as defined by CEQA; and
- Updating the technical analyses to reflect the current baseline conditions of 2019.

This update will include the following components:

- **Incorporation of New local, State and/or federal regulations.** Since adoption of the Fresno General Plan in 2014, several new regulations that have taken effect, including:
  - Climate Action Plan Legislation. The City will update the Greenhouse Gas Reduction Plan that was prepared for the MEIR (Appendix F-2) taking into account Executive Order S-03-05 (2005), SB 32 (2006), and Executive Order B-30-15 (2015);
  - Vehicle Miles Travelled (VMT) Legislation – SB 743 (2013); and
  - Tribal Consultation, Assembly Bill (AB) 52 (2014).
  - Sustainable Groundwater Management Act (SGMA) (2014);
  - Cooperative Agreement between the City of Fresno Irrigation District and City of Fresno for Water Utilization and Conveyance (2016);
  - 2017 Housing Package as described by the State of California Department of Housing and Community Development, <http://www.hcd.ca.gov/policy-research/lhp.shtml#summary>;
- **Corresponding technical revisions to the Mobility and Transportation Element of the Fresno General Plan. Specific changes include, but are not limited to, the following:**
  - Add Vehicle Miles Traveled (VMT) policies consistent with the requirements of Senate Bill (SB) 743;
  - Revise text relating to Level of Service (LOS) metrics to update applicability; and
  - Update Figure MT-1: Major Street Circulation Diagram and Figure MT-3: Regional Transportation.

**Project Location:** The General Plan Planning Area encompasses approximately 106,000 acres and includes all areas within the City's current City limits and the current Sphere of Influence (see map attached).

# Fresno Planning Boundary

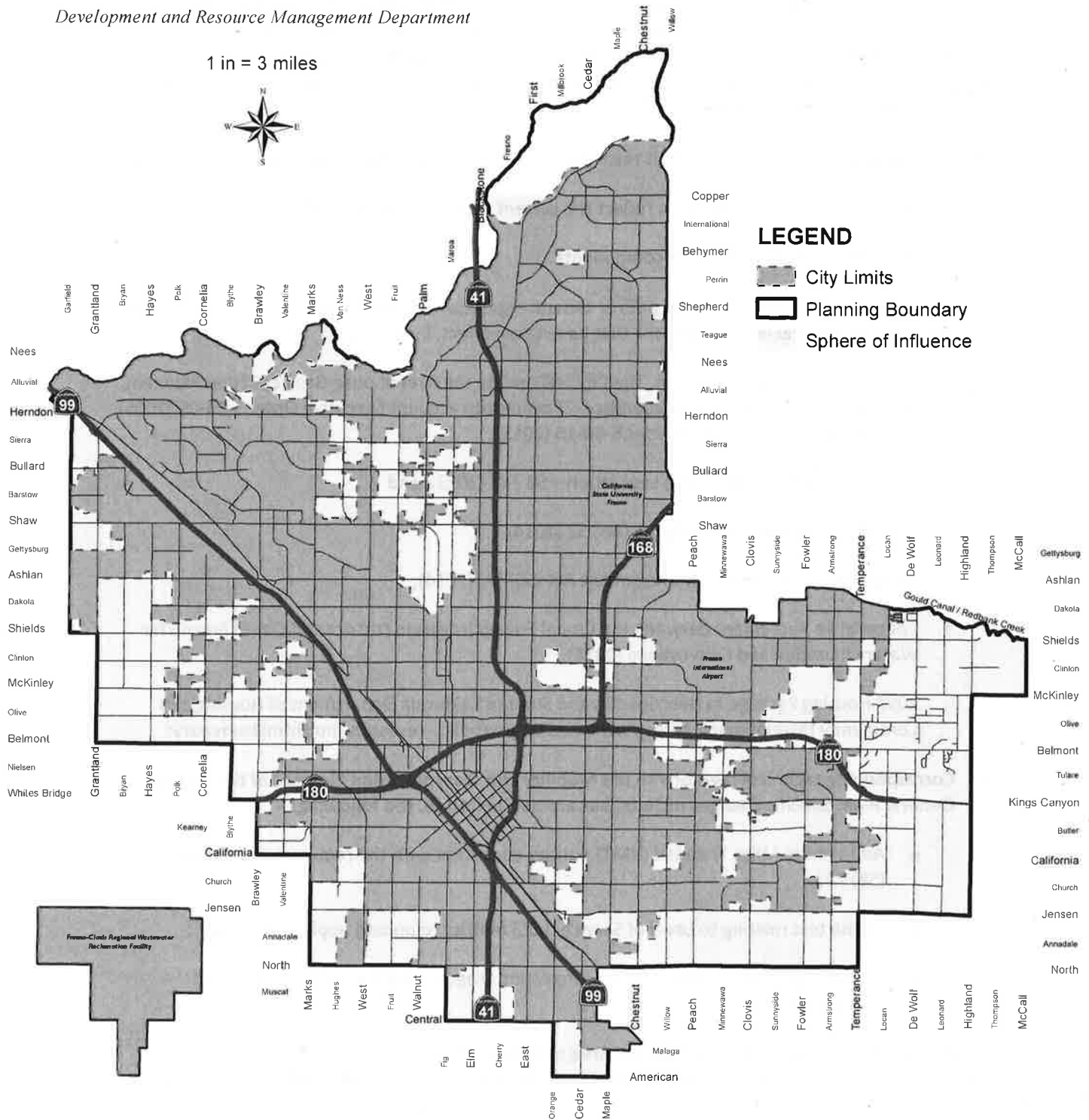
Development and Resource Management Department

1 in = 3 miles



## LEGEND

- City Limits
- Planning Boundary
- Sphere of Influence







**Planning and Development Department**

2600 Fresno Street, Third Floor  
Fresno, California 93721-3604  
(559) 621-8277, FAX (559) 498-1026

**Jennifer K. Clark, Director**

**September 20, 2019**

Dunlap Band of Mono Indians  
Benjamin Charley Jr., Tribal Chair  
P.O. Box 14  
Dunlap, CA 93621

**RE: Project Notification Pursuant to Senate Bill 18 for General Plan EIR Update and associated Plan Amendment P19-04226 in the City of Fresno, Fresno County**

Dear Tribal Chair,

The City of Fresno (City) has initiated the project referenced above and invites you to consult with the City pursuant to Senate Bill 18 (SB 18). Exhibit 1 to this letter includes a project description and project location map of the subject property. SB 18 went into effect January 1, 2005 and requires local governments to consult with Native American tribes prior to making certain planning decisions and to provide notice to tribes during the planning process. The SB 18 process is summarized below:

- *Prior to the adoption or any amendment of a general plan or specific plan, a local government must notify the appropriate tribes (on the contact list maintained by the NAHC) of the opportunity to conduct consultations for the purpose of preserving, or mitigating impacts to, cultural places located on land within the local government's jurisdiction that is affected by the proposed plan adoption or amendment. Tribes have 90 days from the date on which they receive notification to request consultation, unless a shorter timeframe has been agreed to by the tribe (Government Code Section 65352.3);*
- *Prior to the adoption or substantial amendment of a general plan or specific plan, a local government must refer the proposed action to those tribes that are on the NAHC contact list and have traditional lands located within the city or county's jurisdiction. The referral must allow a 45-day comment period (Government Code Section 65352). Notice must be sent regardless of whether prior consultation has taken place. Such notice does not initiate a new consultation process; and*
- *Local government must send a notice of a public hearing, at least 10 days prior to the hearing, to tribes who have filed a written request for such notice (Government Code Section 65092).*

On September 19, 2019 the NAHC provided the City with a contact list for the proposed project, and has identified the Dunlap Band of Mono Indians as being culturally and traditionally affiliated to the Area of Potential Effect (APE).

If you would like to consult with the City pursuant to SB 18, **please respond in writing by 5:00 p.m. on December 18, 2019** to Sophia Pagoulatos, Planning Manager, at [Sophia.Pagoulatos@fresno.gov](mailto:Sophia.Pagoulatos@fresno.gov) or 2600 Fresno Street, Room 3060, Fresno, CA 93721-3604. Please include in your request, at a minimum, (1) name, title, and contact information of the tribal representative(s); (2) suggested dates and location of consultation; (3) any preliminary concerns or questions related to the project (optional).

If you do not wish to consult, please provide in writing that you do not wish to consult on the proposed project. If no written response is received by the aforementioned date, it will be assumed that you have declined consultation. If a request for consultation is received by the date above, the City will follow up to set up a date and location for consultation.

Thank you for your consideration on this matter and please do not hesitate to contact me at should you have any questions or need additional information.

Sincerely,



Sophia Pagoulatos  
Planning Manager

Attachment: Exhibit 1: Project Description and Project Location Map

## PROJECT DESCRIPTION

In order to be in conformance with State law and consistent with recent legislative changes, the City is updating the existing General Plan Master EIR (MEIR) and converting it to a Program EIR (PEIR). This update, consistent with Section 15168 of the CEQA Guidelines, is intended to streamline implementation of the General Plan's programs and projects by supporting them with updated environmental analysis, regulatory framework, and mitigation measures, pursuant to CEQA. Two major goals of updating the EIR include:

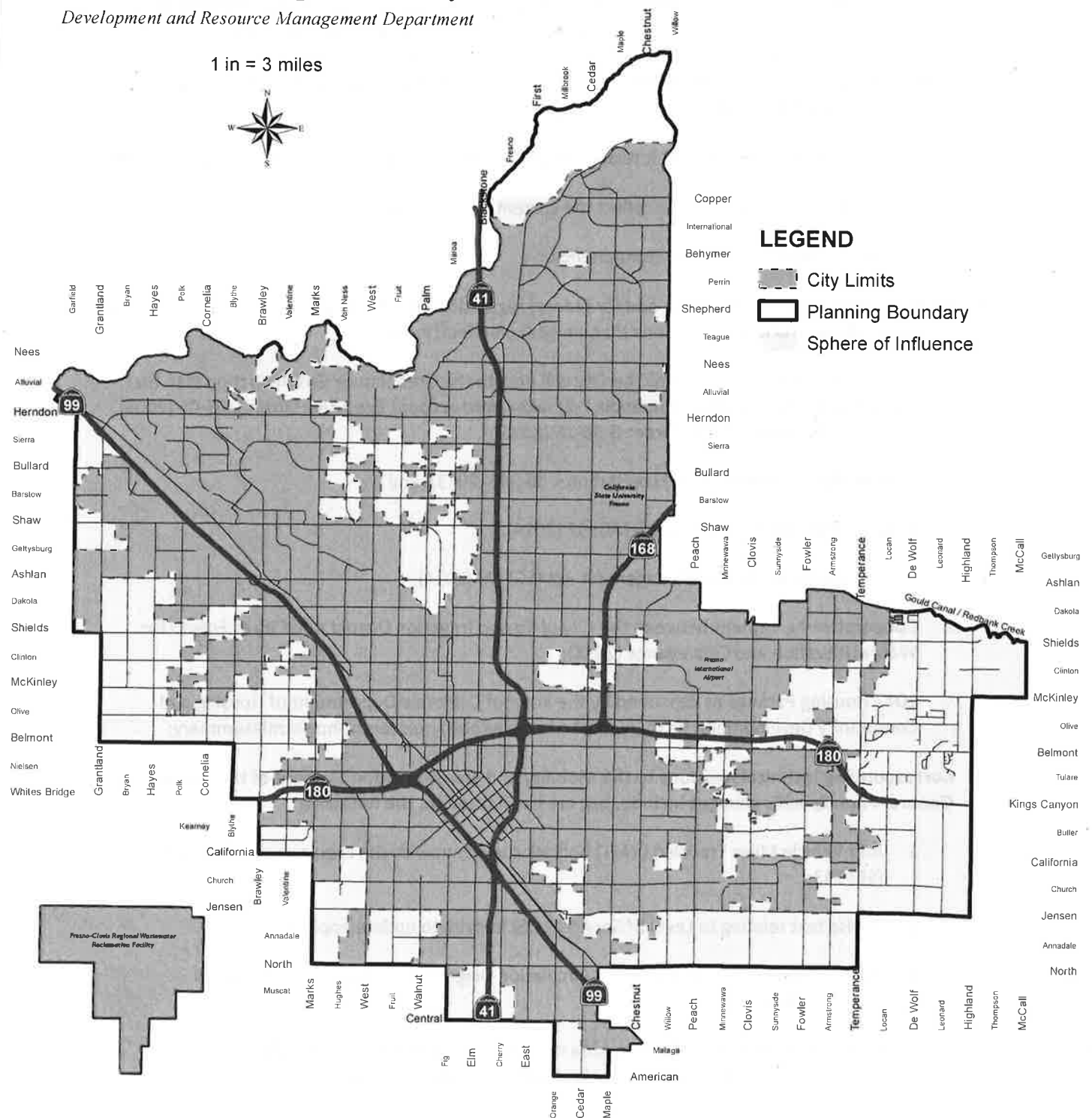
- Complying with new legislation as it relates to various resource topic area as defined by CEQA; and
- Updating the technical analyses to reflect the current baseline conditions of 2019.

This update will include the following components:

- **Incorporation of New local, State and/or federal regulations.** Since adoption of the Fresno General Plan in 2014, several new regulations that have taken effect, including:
  - Climate Action Plan Legislation. The City will update the Greenhouse Gas Reduction Plan that was prepared for the MEIR (Appendix F-2) taking into account Executive Order S-03-05 (2005), SB 32 (2006), and Executive Order B-30-15 (2015);
  - Vehicle Miles Travelled (VMT) Legislation – SB 743 (2013); and
  - Tribal Consultation, Assembly Bill (AB) 52 (2014).
  - Sustainable Groundwater Management Act (SGMA) (2014);
  - Cooperative Agreement between the City of Fresno Irrigation District and City of Fresno for Water Utilization and Conveyance (2016);
  - 2017 Housing Package as described by the State of California Department of Housing and Community Development, <http://www.hcd.ca.gov/policy-research/lhp.shtml#summary>;
- **Corresponding technical revisions to the Mobility and Transportation Element of the Fresno General Plan. Specific changes include, but are not limited to, the following:**
  - Add Vehicle Miles Traveled (VMT) policies consistent with the requirements of Senate Bill (SB) 743;
  - Revise text relating to Level of Service (LOS) metrics to update applicability; and
  - Update Figure MT-1: Major Street Circulation Diagram and Figure MT-3: Regional Transportation.

**Project Location:** The General Plan Planning Area encompasses approximately 106,000 acres and includes all areas within the City's current City limits and the current Sphere of Influence (see map attached).

## Development and Resource Management Department



2600 Fresno Street, Third Floor  
Fresno, California 93721-3604  
(559) 621-8277, FAX (559) 498-1026

**Jennifer K. Clark, Director**

**September 20, 2019**

Dunlap Band of Mono Indians  
Dick Charley, Tribal Secretary  
5509 E. McKenzie Avenue  
Fresno, CA 93727

**RE: Project Notification Pursuant to Senate Bill 18 for General Plan EIR Update and associated Plan Amendment P19-04226 in the City of Fresno, Fresno County**

Dear Mr. Charley,

The City of Fresno (City) has initiated the project referenced above and invites you to consult with the City pursuant to Senate Bill 18 (SB 18). Exhibit 1 to this letter includes a project description and project location map of the subject property. SB 18 went into effect January 1, 2005 and requires local governments to consult with Native American tribes prior to making certain planning decisions and to provide notice to tribes during the planning process. The SB 18 process is summarized below:

- *Prior to the adoption or any amendment of a general plan or specific plan, a local government must notify the appropriate tribes (on the contact list maintained by the NAHC) of the opportunity to conduct consultations for the purpose of preserving, or mitigating impacts to, cultural places located on land within the local government's jurisdiction that is affected by the proposed plan adoption or amendment. Tribes have 90 days from the date on which they receive notification to request consultation, unless a shorter timeframe has been agreed to by the tribe (Government Code Section 65352.3);*
- *Prior to the adoption or substantial amendment of a general plan or specific plan, a local government must refer the proposed action to those tribes that are on the NAHC contact list and have traditional lands located within the city or county's jurisdiction. The referral must allow a 45-day comment period (Government Code Section 65352). Notice must be sent regardless of whether prior consultation has taken place. Such notice does not initiate a new consultation process; and*
- *Local government must send a notice of a public hearing, at least 10 days prior to the hearing, to tribes who have filed a written request for such notice (Government Code Section 65092).*

On September 19, 2019 the NAHC provided the City with a contact list for the proposed project, and has identified the Dunlap Band of Mono Indians as being culturally and traditionally affiliated to the Area of Potential Effect (APE).

If you would like to consult with the City pursuant to SB 18, **please respond in writing by 5:00 p.m. on December 18, 2019** to Sophia Pagoulatos, Planning Manager, at [Sophia.Pagoulatos@fresno.gov](mailto:Sophia.Pagoulatos@fresno.gov) or 2600 Fresno Street, Room 3060, Fresno, CA 93721-3604. Please include in your request, at a minimum, (1) name, title, and contact information of the tribal representative(s); (2) suggested dates and location of consultation; (3) any preliminary concerns or questions related to the project (optional).

If you do not wish to consult, please provide in writing that you do not wish to consult on the proposed project. If no written response is received by the aforementioned date, it will be assumed that you have declined consultation. If a request for consultation is received by the date above, the City will follow up to set up a date and location for consultation.

Thank you for your consideration on this matter and please do not hesitate to contact me at should you have any questions or need additional information.

Sincerely,



Sophia Pagoulatos  
Planning Manager

Attachment: Exhibit 1: Project Description and Project Location Map

## PROJECT DESCRIPTION

In order to be in conformance with State law and consistent with recent legislative changes, the City is updating the existing General Plan Master EIR (MEIR) and converting it to a Program EIR (PEIR). This update, consistent with Section 15168 of the CEQA Guidelines, is intended to streamline implementation of the General Plan's programs and projects by supporting them with updated environmental analysis, regulatory framework, and mitigation measures, pursuant to CEQA. Two major goals of updating the EIR include:

- Complying with new legislation as it relates to various resource topic area as defined by CEQA; and
- Updating the technical analyses to reflect the current baseline conditions of 2019.

This update will include the following components:

- **Incorporation of New local, State and/or federal regulations.** Since adoption of the Fresno General Plan in 2014, several new regulations that have taken effect, including:
  - Climate Action Plan Legislation. The City will update the Greenhouse Gas Reduction Plan that was prepared for the MEIR (Appendix F-2) taking into account Executive Order S-03-05 (2005), SB 32 (2006), and Executive Order B-30-15 (2015);
  - Vehicle Miles Travelled (VMT) Legislation – SB 743 (2013); and
  - Tribal Consultation, Assembly Bill (AB) 52 (2014).
  - Sustainable Groundwater Management Act (SGMA) (2014);
  - Cooperative Agreement between the City of Fresno Irrigation District and City of Fresno for Water Utilization and Conveyance (2016);
  - 2017 Housing Package as described by the State of California Department of Housing and Community Development, <http://www.hcd.ca.gov/policy-research/lhp.shtml#summary>;
- **Corresponding technical revisions to the Mobility and Transportation Element of the Fresno General Plan. Specific changes include, but are not limited to, the following:**
  - Add Vehicle Miles Traveled (VMT) policies consistent with the requirements of Senate Bill (SB) 743;
  - Revise text relating to Level of Service (LOS) metrics to update applicability; and
  - Update Figure MT-1: Major Street Circulation Diagram and Figure MT-3: Regional Transportation.

**Project Location:** The General Plan Planning Area encompasses approximately 106,000 acres and includes all areas within the City's current City limits and the current Sphere of Influence (see map attached).



# Fresno Planning Boundary

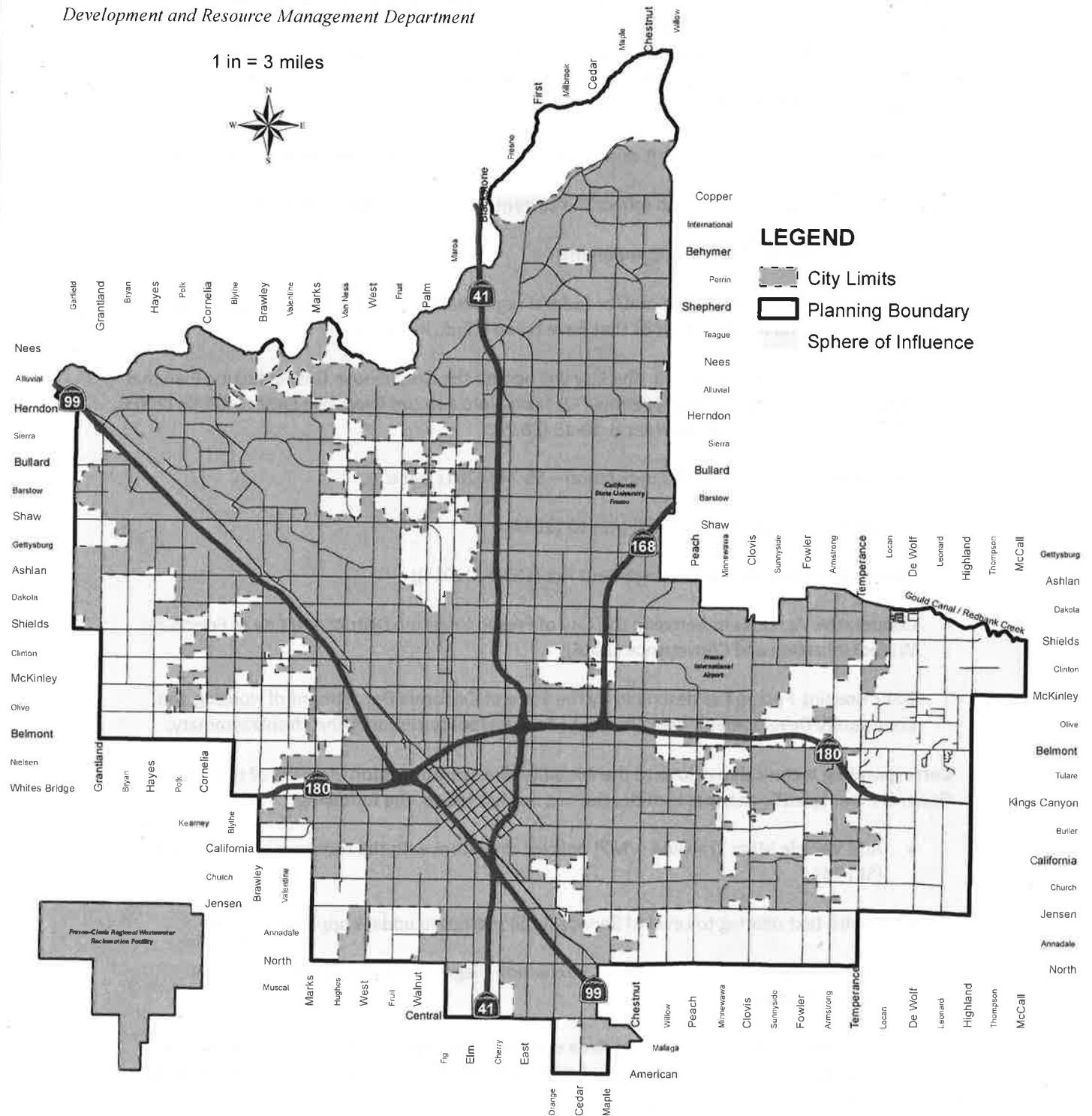
Development and Resource Management Department

1 in = 3 miles



## LEGEND

- City Limits
- Planning Boundary
- Sphere of Influence





**Planning and Development Department**

2600 Fresno Street, Third Floor  
Fresno, California 93721-3604  
(559) 621-8277, FAX (559) 498-1026

**Jennifer K. Clark, Director**

**September 20, 2019**

Kings River Choinumni Farm Tribe  
Stan Alec  
3515 East Fedora Avenue  
Fresno, CA 93726

**RE: Project Notification Pursuant to Senate Bill 18 for General Plan EIR Update and associated Plan Amendment P19-04226 in the City of Fresno, Fresno County**

Dear Mr. Alec,

The City of Fresno (City) has initiated the project referenced above and invites you to consult with the City pursuant to Senate Bill 18 (SB 18). Exhibit 1 to this letter includes a project description and project location map of the subject property. SB 18 went into effect January 1, 2005 and requires local governments to consult with Native American tribes prior to making certain planning decisions and to provide notice to tribes during the planning process. The SB 18 process is summarized below:

- *Prior to the adoption or any amendment of a general plan or specific plan, a local government must notify the appropriate tribes (on the contact list maintained by the NAHC) of the opportunity to conduct consultations for the purpose of preserving, or mitigating impacts to, cultural places located on land within the local government's jurisdiction that is affected by the proposed plan adoption or amendment. Tribes have 90 days from the date on which they receive notification to request consultation, unless a shorter timeframe has been agreed to by the tribe (Government Code Section 65352.3);*
- *Prior to the adoption or substantial amendment of a general plan or specific plan, a local government must refer the proposed action to those tribes that are on the NAHC contact list and have traditional lands located within the city or county's jurisdiction. The referral must allow a 45-day comment period (Government Code Section 65352). Notice must be sent regardless of whether prior consultation has taken place. Such notice does not initiate a new consultation process; and*
- *Local government must send a notice of a public hearing, at least 10 days prior to the hearing, to tribes who have filed a written request for such notice (Government Code Section 65092).*

On September 19, 2019 the NAHC provided the City with a contact list for the proposed project, and has identified the Kings River Choinumni Farm Tribe as being culturally and traditionally affiliated to the Area of Potential Effect (APE).

If you would like to consult with the City pursuant to SB 18, **please respond in writing by 5:00 p.m. on December 18, 2019** to Sophia Pagoulatos, Planning Manager, at [Sophia.Pagoulatos@fresno.gov](mailto:Sophia.Pagoulatos@fresno.gov) or 2600 Fresno Street, Room 3060, Fresno, CA 93721-3604. Please include in your request, at a minimum, (1) name, title, and contact information of the tribal representative(s); (2) suggested dates and location of consultation; (3) any preliminary concerns or questions related to the project (optional).

If you do not wish to consult, please provide in writing that you do not wish to consult on the proposed project. If no written response is received by the aforementioned date, it will be assumed that you have declined consultation. If a request for consultation is received by the date above, the City will follow up to set up a date and location for consultation.

Thank you for your consideration on this matter and please do not hesitate to contact me at should you have any questions or need additional information.

Sincerely,



Sophia Pagoulatos  
Planning Manager

Attachment: Exhibit 1: Project Description and Project Location Map

## PROJECT DESCRIPTION

In order to be in conformance with State law and consistent with recent legislative changes, the City is updating the existing General Plan Master EIR (MEIR) and converting it to a Program EIR (PEIR). This update, consistent with Section 15168 of the CEQA Guidelines, is intended to streamline implementation of the General Plan's programs and projects by supporting them with updated environmental analysis, regulatory framework, and mitigation measures, pursuant to CEQA. Two major goals of updating the EIR include:

- Complying with new legislation as it relates to various resource topic area as defined by CEQA; and
- Updating the technical analyses to reflect the current baseline conditions of 2019.

This update will include the following components:

- **Incorporation of New local, State and/or federal regulations.** Since adoption of the Fresno General Plan in 2014, several new regulations that have taken effect, including:
  - Climate Action Plan Legislation. The City will update the Greenhouse Gas Reduction Plan that was prepared for the MEIR (Appendix F-2) taking into account Executive Order S-03-05 (2005), SB 32 (2006), and Executive Order B-30-15 (2015);
  - Vehicle Miles Travelled (VMT) Legislation – SB 743 (2013); and
  - Tribal Consultation, Assembly Bill (AB) 52 (2014).
  - Sustainable Groundwater Management Act (SGMA) (2014);
  - Cooperative Agreement between the City of Fresno Irrigation District and City of Fresno for Water Utilization and Conveyance (2016);
  - 2017 Housing Package as described by the State of California Department of Housing and Community Development, <http://www.hcd.ca.gov/policy-research/lhp.shtml#summary>;
- **Corresponding technical revisions to the Mobility and Transportation Element of the Fresno General Plan. Specific changes include, but are not limited to, the following:**
  - Add Vehicle Miles Traveled (VMT) policies consistent with the requirements of Senate Bill (SB) 743;
  - Revise text relating to Level of Service (LOS) metrics to update applicability; and
  - Update Figure MT-1: Major Street Circulation Diagram and Figure MT-3: Regional Transportation.

**Project Location:** The General Plan Planning Area encompasses approximately 106,000 acres and includes all areas within the City's current City limits and the current Sphere of Influence (see map attached).

# Fresno Planning Boundary

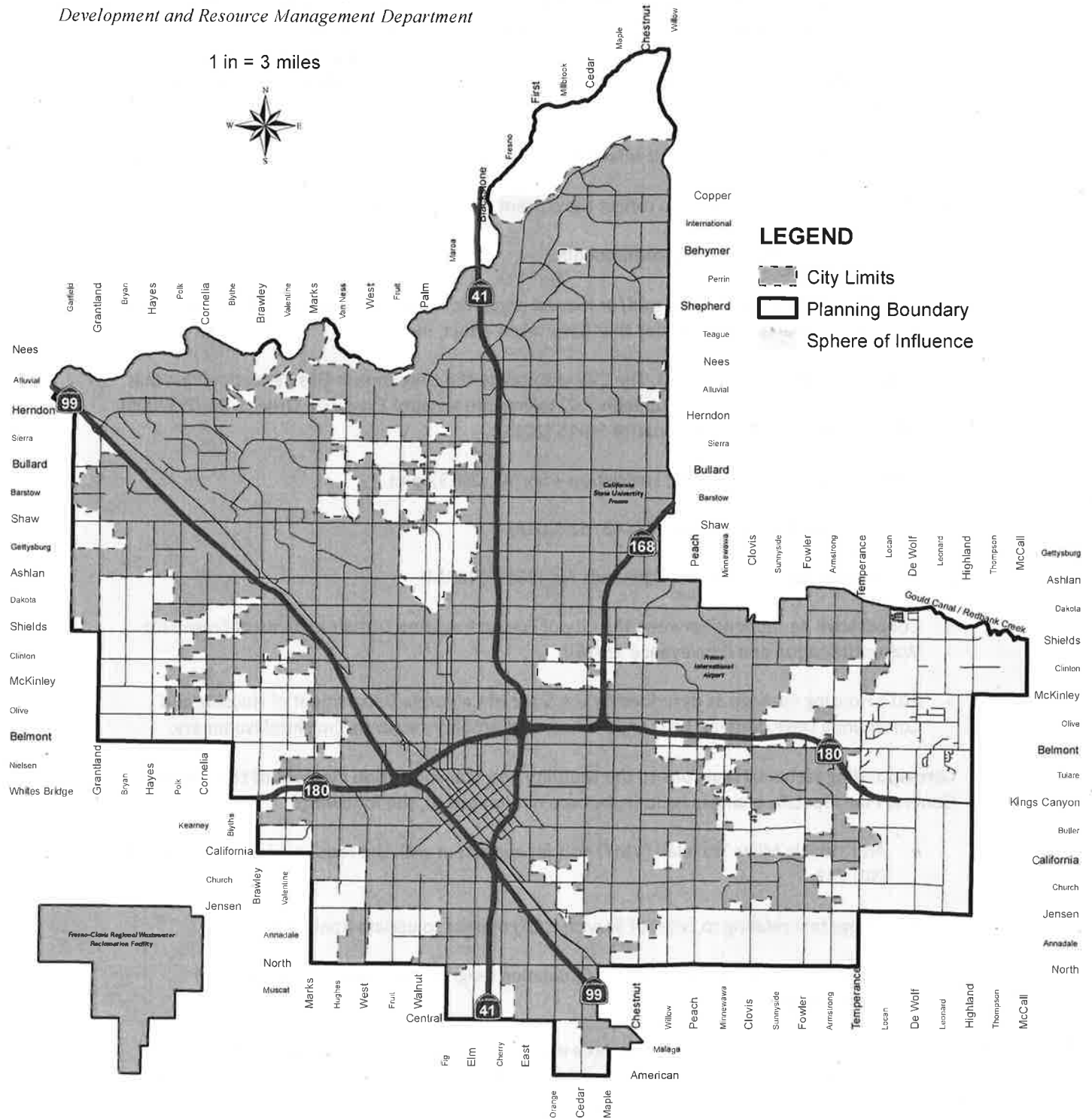
Development and Resource Management Department

1 in = 3 miles



## LEGEND

- City Limits
- Planning Boundary
- Sphere of Influence





**Planning and Development Department**

2600 Fresno Street, Third Floor  
Fresno, California 93721-3604  
(559) 621-8277, FAX (559) 498-1026

**Jennifer K. Clark, Director**

**September 20, 2019**

North Fork Mono Tribe  
Ron Goode, Chairperson  
13396 Tollhouse Road  
Clovis, CA 93619

**RE: Project Notification Pursuant to Senate Bill 18 for General Plan EIR Update and associated Plan Amendment P19-04226 in the City of Fresno, Fresno County**

Dear Chairperson,

The City of Fresno (City) has initiated the project referenced above and invites you to consult with the City pursuant to Senate Bill 18 (SB 18). Exhibit 1 to this letter includes a project description and project location map of the subject property. SB 18 went into effect January 1, 2005 and requires local governments to consult with Native American tribes prior to making certain planning decisions and to provide notice to tribes during the planning process. The SB 18 process is summarized below:

- *Prior to the adoption or any amendment of a general plan or specific plan, a local government must notify the appropriate tribes (on the contact list maintained by the NAHC) of the opportunity to conduct consultations for the purpose of preserving, or mitigating impacts to, cultural places located on land within the local government's jurisdiction that is affected by the proposed plan adoption or amendment. Tribes have 90 days from the date on which they receive notification to request consultation, unless a shorter timeframe has been agreed to by the tribe (Government Code Section 65352.3);*
- *Prior to the adoption or substantial amendment of a general plan or specific plan, a local government must refer the proposed action to those tribes that are on the NAHC contact list and have traditional lands located within the city or county's jurisdiction. The referral must allow a 45-day comment period (Government Code Section 65352). Notice must be sent regardless of whether prior consultation has taken place. Such notice does not initiate a new consultation process; and*
- *Local government must send a notice of a public hearing, at least 10 days prior to the hearing, to tribes who have filed a written request for such notice (Government Code Section 65092).*

On September 19, 2019 the NAHC provided the City with a contact list for the proposed project, and has identified the North Fork Mono Tribe as being culturally and traditionally affiliated to the Area of Potential Effect (APE).

If you would like to consult with the City pursuant to SB 18, **please respond in writing by 5:00 p.m. on December 18, 2019** to Sophia Pagoulatos, Planning Manager, at [Sophia.Pagoulatos@fresno.gov](mailto:Sophia.Pagoulatos@fresno.gov) or 2600 Fresno Street, Room 3060, Fresno, CA 93721-3604. Please include in your request, at a minimum, (1) name, title, and contact information of the tribal representative(s); (2) suggested dates and location of consultation; (3) any preliminary concerns or questions related to the project (optional).

If you do not wish to consult, please provide in writing that you do not wish to consult on the proposed project. If no written response is received by the aforementioned date, it will be assumed that you have declined consultation. If a request for consultation is received by the date above, the City will follow up to set up a date and location for consultation.

Thank you for your consideration on this matter and please do not hesitate to contact me at should you have any questions or need additional information.

Sincerely,



Sophia Pagoulatos  
Planning Manager

Attachment: Exhibit 1: Project Description and Project Location Map



## PROJECT DESCRIPTION

In order to be in conformance with State law and consistent with recent legislative changes, the City is updating the existing General Plan Master EIR (MEIR) and converting it to a Program EIR (PEIR). This update, consistent with Section 15168 of the CEQA Guidelines, is intended to streamline implementation of the General Plan's programs and projects by supporting them with updated environmental analysis, regulatory framework, and mitigation measures, pursuant to CEQA. Two major goals of updating the EIR include:

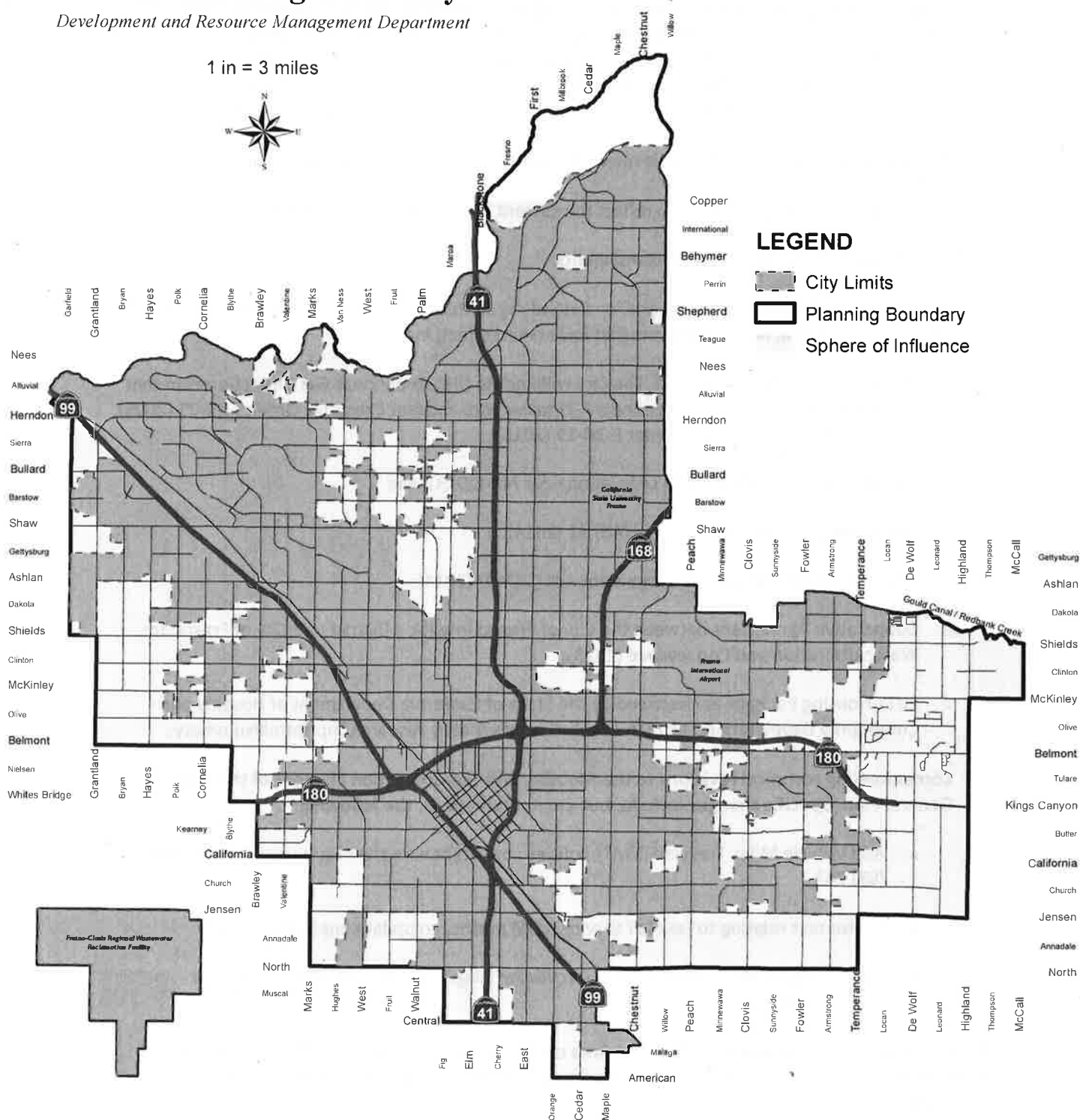
- Complying with new legislation as it relates to various resource topic area as defined by CEQA; and
- Updating the technical analyses to reflect the current baseline conditions of 2019.

This update will include the following components:

- **Incorporation of New local, State and/or federal regulations.** Since adoption of the Fresno General Plan in 2014, several new regulations that have taken effect, including:
  - Climate Action Plan Legislation. The City will update the Greenhouse Gas Reduction Plan that was prepared for the MEIR (Appendix F-2) taking into account Executive Order S-03-05 (2005), SB 32 (2006), and Executive Order B-30-15 (2015);
  - Vehicle Miles Travelled (VMT) Legislation – SB 743 (2013); and
  - Tribal Consultation, Assembly Bill (AB) 52 (2014).
  - Sustainable Groundwater Management Act (SGMA) (2014);
  - Cooperative Agreement between the City of Fresno Irrigation District and City of Fresno for Water Utilization and Conveyance (2016);
  - 2017 Housing Package as described by the State of California Department of Housing and Community Development, <http://www.hcd.ca.gov/policy-research/lhp.shtml#summary>;
- **Corresponding technical revisions to the Mobility and Transportation Element of the Fresno General Plan. Specific changes include, but are not limited to, the following:**
  - Add Vehicle Miles Traveled (VMT) policies consistent with the requirements of Senate Bill (SB) 743;
  - Revise text relating to Level of Service (LOS) metrics to update applicability; and
  - Update Figure MT-1: Major Street Circulation Diagram and Figure MT-3: Regional Transportation.

**Project Location:** The General Plan Planning Area encompasses approximately 106,000 acres and includes all areas within the City's current City limits and the current Sphere of Influence (see map attached).

## Development and Resource Management Department





**Planning and Development Department**

2600 Fresno Street, Third Floor  
Fresno, California 93721-3604  
(559) 621-8277, FAX (559) 498-1026

**Jennifer K. Clark, Director**

**September 20, 2019**

Santa Rosa Rancheria Tachi Yokut Tribe  
Rueben Barrios Sr., Chairperson  
P.O. Box 8  
Lemoore, CA 93245

**RE: Project Notification Pursuant to Senate Bill 18 for General Plan EIR Update and associated Plan Amendment P19-04226 in the City of Fresno, Fresno County**

Dear Chairperson,

The City of Fresno (City) has initiated the project referenced above and invites you to consult with the City pursuant to Senate Bill 18 (SB 18). Exhibit 1 to this letter includes a project description and project location map of the subject property. SB 18 went into effect January 1, 2005 and requires local governments to consult with Native American tribes prior to making certain planning decisions and to provide notice to tribes during the planning process. The SB 18 process is summarized below:

- *Prior to the adoption or any amendment of a general plan or specific plan, a local government must notify the appropriate tribes (on the contact list maintained by the NAHC) of the opportunity to conduct consultations for the purpose of preserving, or mitigating impacts to, cultural places located on land within the local government's jurisdiction that is affected by the proposed plan adoption or amendment. Tribes have 90 days from the date on which they receive notification to request consultation, unless a shorter timeframe has been agreed to by the tribe (Government Code Section 65352.3);*
- *Prior to the adoption or substantial amendment of a general plan or specific plan, a local government must refer the proposed action to those tribes that are on the NAHC contact list and have traditional lands located within the city or county's jurisdiction. The referral must allow a 45-day comment period (Government Code Section 65352). Notice must be sent regardless of whether prior consultation has taken place. Such notice does not initiate a new consultation process; and*
- *Local government must send a notice of a public hearing, at least 10 days prior to the hearing, to tribes who have filed a written request for such notice (Government Code Section 65092).*

On September 19, 2019 the NAHC provided the City with a contact list for the proposed project, and has identified the Santa Rosa Rancheria Tachi Yokut Tribe as being culturally and traditionally affiliated to the Area of Potential Effect (APE).

If you would like to consult with the City pursuant to SB 18, **please respond in writing by 5:00 p.m. on December 18, 2019** to Sophia Pagoulatos, Planning Manager, at [Sophia.Pagoulatos@fresno.gov](mailto:Sophia.Pagoulatos@fresno.gov) or 2600 Fresno Street, Room 3060, Fresno, CA 93721-3604. Please include in your request, at a minimum, (1) name, title, and contact information of the tribal representative(s); (2) suggested dates and location of consultation; (3) any preliminary concerns or questions related to the project (optional).

If you do not wish to consult, please provide in writing that you do not wish to consult on the proposed project. If no written response is received by the aforementioned date, it will be assumed that you have declined consultation. If a request for consultation is received by the date above, the City will follow up to set up a date and location for consultation.

Thank you for your consideration on this matter and please do not hesitate to contact me at should you have any questions or need additional information.

Sincerely,



Sophia Pagoulatos  
Planning Manager

Attachment: Exhibit 1: Project Description and Project Location Map

## PROJECT DESCRIPTION

In order to be in conformance with State law and consistent with recent legislative changes, the City is updating the existing General Plan Master EIR (MEIR) and converting it to a Program EIR (PEIR). This update, consistent with Section 15168 of the CEQA Guidelines, is intended to streamline implementation of the General Plan's programs and projects by supporting them with updated environmental analysis, regulatory framework, and mitigation measures, pursuant to CEQA. Two major goals of updating the EIR include:

- Complying with new legislation as it relates to various resource topic area as defined by CEQA; and
- Updating the technical analyses to reflect the current baseline conditions of 2019.

This update will include the following components:

- **Incorporation of New local, State and/or federal regulations.** Since adoption of the Fresno General Plan in 2014, several new regulations that have taken effect, including:
  - Climate Action Plan Legislation. The City will update the Greenhouse Gas Reduction Plan that was prepared for the MEIR (Appendix F-2) taking into account Executive Order S-03-05 (2005), SB 32 (2006), and Executive Order B-30-15 (2015);
  - Vehicle Miles Travelled (VMT) Legislation – SB 743 (2013); and
  - Tribal Consultation, Assembly Bill (AB) 52 (2014).
  - Sustainable Groundwater Management Act (SGMA) (2014);
  - Cooperative Agreement between the City of Fresno Irrigation District and City of Fresno for Water Utilization and Conveyance (2016);
  - 2017 Housing Package as described by the State of California Department of Housing and Community Development, <http://www.hcd.ca.gov/policy-research/lhp.shtml#summary>;
- **Corresponding technical revisions to the Mobility and Transportation Element of the Fresno General Plan. Specific changes include, but are not limited to, the following:**
  - Add Vehicle Miles Traveled (VMT) policies consistent with the requirements of Senate Bill (SB) 743;
  - Revise text relating to Level of Service (LOS) metrics to update applicability; and
  - Update Figure MT-1: Major Street Circulation Diagram and Figure MT-3: Regional Transportation.

**Project Location:** The General Plan Planning Area encompasses approximately 106,000 acres and includes all areas within the City's current City limits and the current Sphere of Influence (see map attached).

# Fresno Planning Boundary

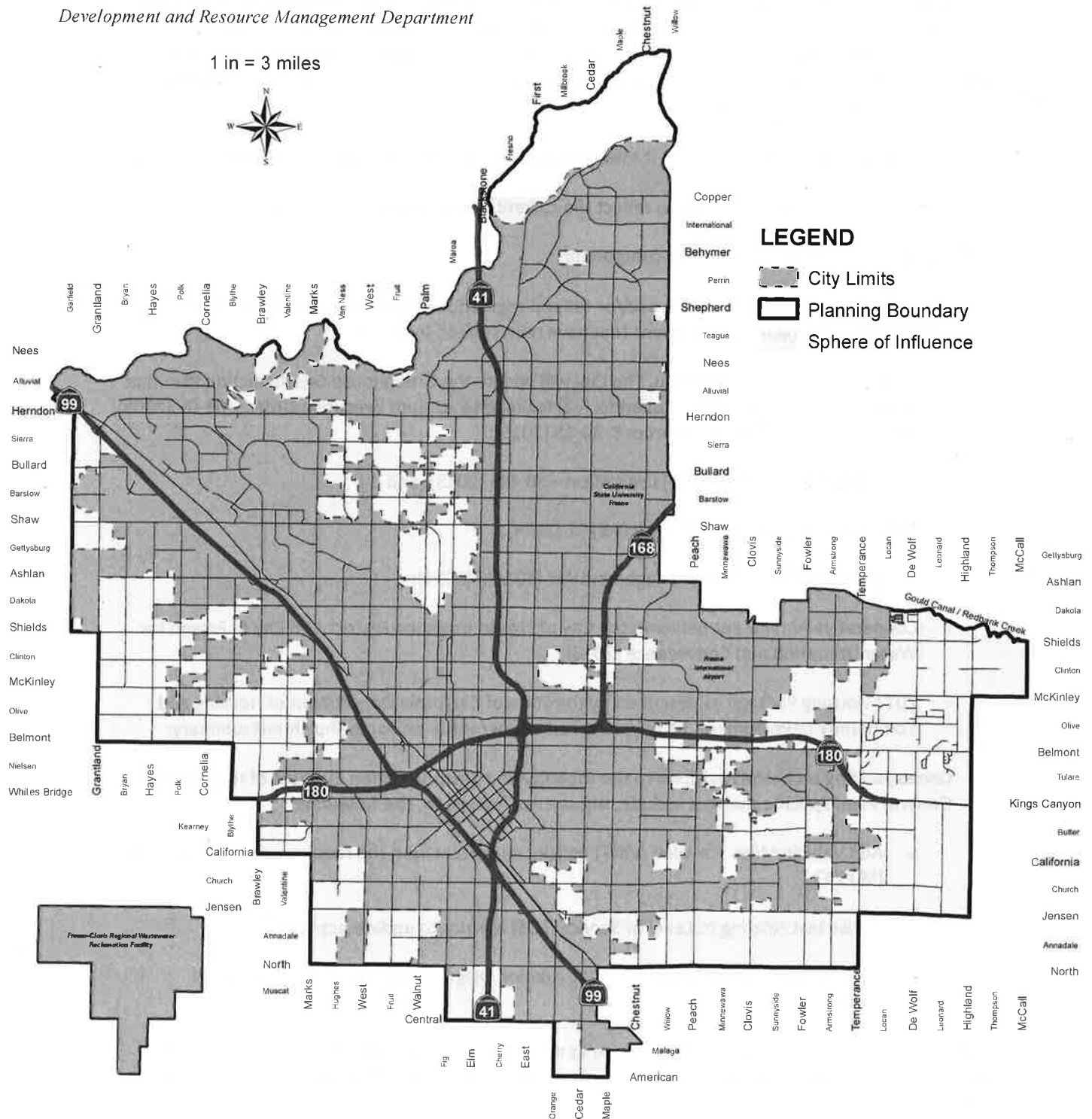
Development and Resource Management Department

1 in = 3 miles



## LEGEND

- City Limits
- Planning Boundary
- Sphere of Influence





**Planning and Development Department**

2600 Fresno Street, Third Floor  
Fresno, California 93721-3604  
(559) 621-8277, FAX (559) 498-1026

**Jennifer K. Clark, Director**

**September 20, 2019**

Table Mountain Rancheria  
Leanne Walker-Grant, Chairperson  
P.O. Box 410  
Friant, CA 93626

**RE: Project Notification Pursuant to Senate Bill 18 for General Plan EIR Update and associated Plan Amendment P19-04226 in the City of Fresno, Fresno County**

Dear Chairperson,

The City of Fresno (City) has initiated the project referenced above and invites you to consult with the City pursuant to Senate Bill 18 (SB 18). Exhibit 1 to this letter includes a project description and project location map of the subject property. SB 18 went into effect January 1, 2005 and requires local governments to consult with Native American tribes prior to making certain planning decisions and to provide notice to tribes during the planning process. The SB 18 process is summarized below:

- *Prior to the adoption or any amendment of a general plan or specific plan, a local government must notify the appropriate tribes (on the contact list maintained by the NAHC) of the opportunity to conduct consultations for the purpose of preserving, or mitigating impacts to, cultural places located on land within the local government's jurisdiction that is affected by the proposed plan adoption or amendment. Tribes have 90 days from the date on which they receive notification to request consultation, unless a shorter timeframe has been agreed to by the tribe (Government Code Section 65352.3);*
- *Prior to the adoption or substantial amendment of a general plan or specific plan, a local government must refer the proposed action to those tribes that are on the NAHC contact list and have traditional lands located within the city or county's jurisdiction. The referral must allow a 45-day comment period (Government Code Section 65352). Notice must be sent regardless of whether prior consultation has taken place. Such notice does not initiate a new consultation process; and*
- *Local government must send a notice of a public hearing, at least 10 days prior to the hearing, to tribes who have filed a written request for such notice (Government Code Section 65092).*



On September 19, 2019 the NAHC provided the City with a contact list for the proposed project, and has identified the Table Mountain Rancheria as being culturally and traditionally affiliated to the Area of Potential Effect (APE).

If you would like to consult with the City pursuant to SB 18, **please respond in writing by 5:00 p.m. on December 18, 2019** to Sophia Pagoulatos, Planning Manager, at [Sophia.Pagoulatos@fresno.gov](mailto:Sophia.Pagoulatos@fresno.gov) or 2600 Fresno Street, Room 3060, Fresno, CA 93721-3604. Please include in your request, at a minimum, (1) name, title, and contact information of the tribal representative(s); (2) suggested dates and location of consultation; (3) any preliminary concerns or questions related to the project (optional).

If you do not wish to consult, please provide in writing that you do not wish to consult on the proposed project. If no written response is received by the aforementioned date, it will be assumed that you have declined consultation. If a request for consultation is received by the date above, the City will follow up to set up a date and location for consultation.

Thank you for your consideration on this matter and please do not hesitate to contact me at should you have any questions or need additional information.

Sincerely,



Sophia Pagoulatos  
Planning Manager

Attachment: Exhibit 1: Project Description and Project Location Map

## PROJECT DESCRIPTION

In order to be in conformance with State law and consistent with recent legislative changes, the City is updating the existing General Plan Master EIR (MEIR) and converting it to a Program EIR (PEIR). This update, consistent with Section 15168 of the CEQA Guidelines, is intended to streamline implementation of the General Plan's programs and projects by supporting them with updated environmental analysis, regulatory framework, and mitigation measures, pursuant to CEQA. Two major goals of updating the EIR include:

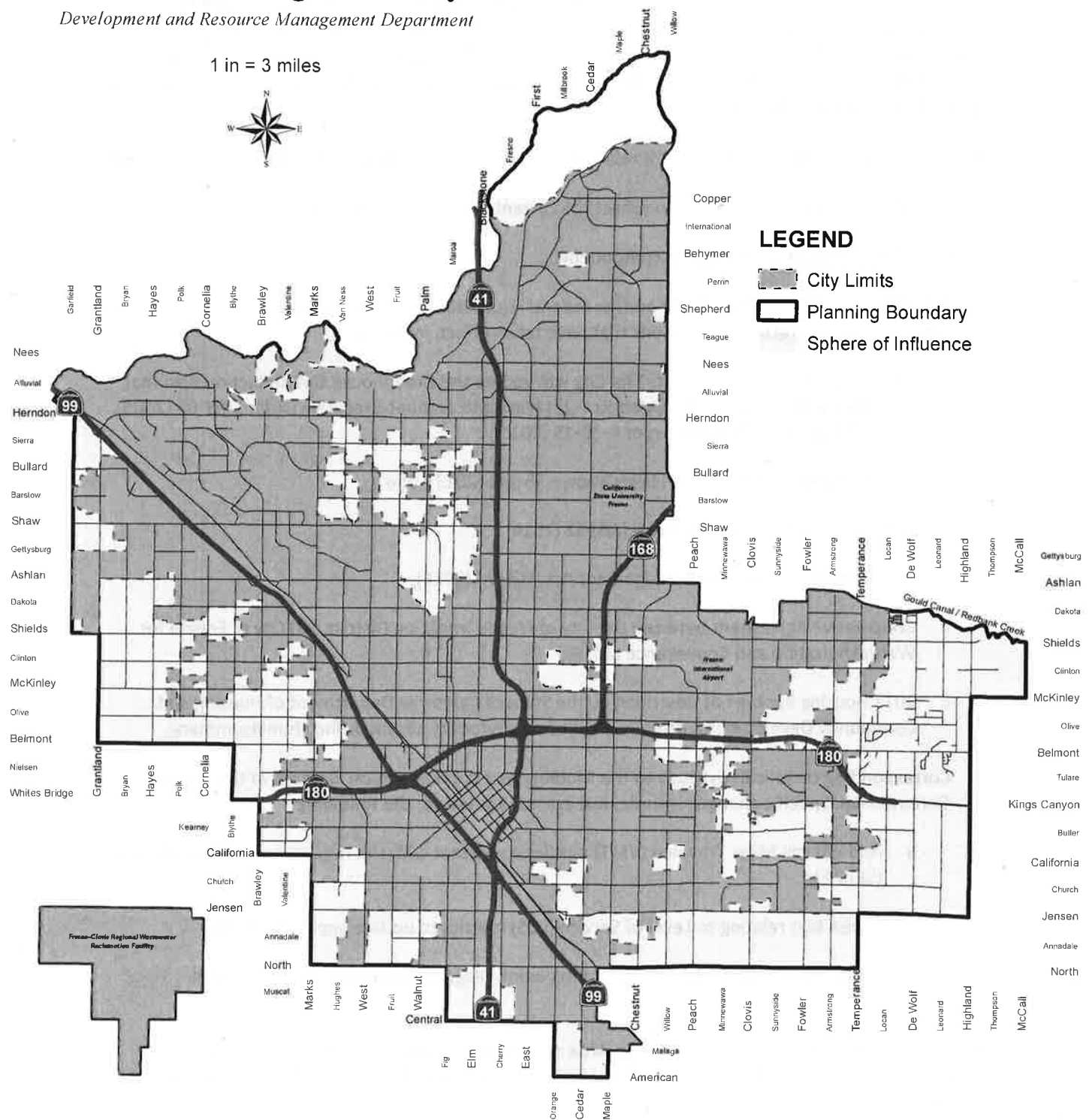
- Complying with new legislation as it relates to various resource topic area as defined by CEQA; and
- Updating the technical analyses to reflect the current baseline conditions of 2019.

This update will include the following components:

- **Incorporation of New local, State and/or federal regulations.** Since adoption of the Fresno General Plan in 2014, several new regulations that have taken effect, including:
  - Climate Action Plan Legislation. The City will update the Greenhouse Gas Reduction Plan that was prepared for the MEIR (Appendix F-2) taking into account Executive Order S-03-05 (2005), SB 32 (2006), and Executive Order B-30-15 (2015);
  - Vehicle Miles Travelled (VMT) Legislation – SB 743 (2013); and
  - Tribal Consultation, Assembly Bill (AB) 52 (2014).
  - Sustainable Groundwater Management Act (SGMA) (2014);
  - Cooperative Agreement between the City of Fresno Irrigation District and City of Fresno for Water Utilization and Conveyance (2016);
  - 2017 Housing Package as described by the State of California Department of Housing and Community Development, <http://www.hcd.ca.gov/policy-research/lhp.shtml#summary>;
- **Corresponding technical revisions to the Mobility and Transportation Element of the Fresno General Plan. Specific changes include, but are not limited to, the following:**
  - Add Vehicle Miles Traveled (VMT) policies consistent with the requirements of Senate Bill (SB) 743;
  - Revise text relating to Level of Service (LOS) metrics to update applicability; and
  - Update Figure MT-1: Major Street Circulation Diagram and Figure MT-3: Regional Transportation.

**Project Location:** The General Plan Planning Area encompasses approximately 106,000 acres and includes all areas within the City's current City limits and the current Sphere of Influence (see map attached).

## Development and Resource Management Department



2600 Fresno Street, Third Floor  
Fresno, California 93721-3604  
(559) 621-8277, FAX (559) 498-1026

**Jennifer K. Clark, Director**

**September 20, 2019**

Table Mountain Rancheria  
Bob Pennell, Cultural Resources Director  
P.O. Box 410  
Friant, CA 93626

**RE: Project Notification Pursuant to Senate Bill 18 for General Plan EIR Update and associated Plan Amendment P19-04226 in the City of Fresno, Fresno County**

Dear Mr. Pennell,

The City of Fresno (City) has initiated the project referenced above and invites you to consult with the City pursuant to Senate Bill 18 (SB 18). Exhibit 1 to this letter includes a project description and project location map of the subject property. SB 18 went into effect January 1, 2005 and requires local governments to consult with Native American tribes prior to making certain planning decisions and to provide notice to tribes during the planning process. The SB 18 process is summarized below:

- *Prior to the adoption or any amendment of a general plan or specific plan, a local government must notify the appropriate tribes (on the contact list maintained by the NAHC) of the opportunity to conduct consultations for the purpose of preserving, or mitigating impacts to, cultural places located on land within the local government's jurisdiction that is affected by the proposed plan adoption or amendment. Tribes have 90 days from the date on which they receive notification to request consultation, unless a shorter timeframe has been agreed to by the tribe (Government Code Section 65352.3);*
- *Prior to the adoption or substantial amendment of a general plan or specific plan, a local government must refer the proposed action to those tribes that are on the NAHC contact list and have traditional lands located within the city or county's jurisdiction. The referral must allow a 45-day comment period (Government Code Section 65352). Notice must be sent regardless of whether prior consultation has taken place. Such notice does not initiate a new consultation process; and*
- *Local government must send a notice of a public hearing, at least 10 days prior to the hearing, to tribes who have filed a written request for such notice (Government Code Section 65092).*

On September 19, 2019 the NAHC provided the City with a contact list for the proposed project, and has identified the Table Mountain Rancheria as being culturally and traditionally affiliated to the Area of Potential Effect (APE).

If you would like to consult with the City pursuant to SB 18, **please respond in writing by 5:00 p.m. on December 18, 2019** to Sophia Pagoulatos, Planning Manager, at [Sophia.Pagoulatos@fresno.gov](mailto:Sophia.Pagoulatos@fresno.gov) or 2600 Fresno Street, Room 3060, Fresno, CA 93721-3604. Please include in your request, at a minimum, (1) name, title, and contact information of the tribal representative(s); (2) suggested dates and location of consultation; (3) any preliminary concerns or questions related to the project (optional).

If you do not wish to consult, please provide in writing that you do not wish to consult on the proposed project. If no written response is received by the aforementioned date, it will be assumed that you have declined consultation. If a request for consultation is received by the date above, the City will follow up to set up a date and location for consultation.

Thank you for your consideration on this matter and please do not hesitate to contact me at should you have any questions or need additional information.

Sincerely,



Sophia Pagoulatos  
Planning Manager

Attachment: Exhibit 1: Project Description and Project Location Map

## PROJECT DESCRIPTION

In order to be in conformance with State law and consistent with recent legislative changes, the City is updating the existing General Plan Master EIR (MEIR) and converting it to a Program EIR (PEIR). This update, consistent with Section 15168 of the CEQA Guidelines, is intended to streamline implementation of the General Plan's programs and projects by supporting them with updated environmental analysis, regulatory framework, and mitigation measures, pursuant to CEQA. Two major goals of updating the EIR include:

- Complying with new legislation as it relates to various resource topic area as defined by CEQA; and
- Updating the technical analyses to reflect the current baseline conditions of 2019.

This update will include the following components:

- **Incorporation of New local, State and/or federal regulations.** Since adoption of the Fresno General Plan in 2014, several new regulations that have taken effect, including:
  - Climate Action Plan Legislation. The City will update the Greenhouse Gas Reduction Plan that was prepared for the MEIR (Appendix F-2) taking into account Executive Order S-03-05 (2005), SB 32 (2006), and Executive Order B-30-15 (2015);
  - Vehicle Miles Travelled (VMT) Legislation – SB 743 (2013); and
  - Tribal Consultation, Assembly Bill (AB) 52 (2014).
  - Sustainable Groundwater Management Act (SGMA) (2014);
  - Cooperative Agreement between the City of Fresno Irrigation District and City of Fresno for Water Utilization and Conveyance (2016);
  - 2017 Housing Package as described by the State of California Department of Housing and Community Development, <http://www.hcd.ca.gov/policy-research/lhp.shtml#summary>;
- **Corresponding technical revisions to the Mobility and Transportation Element of the Fresno General Plan. Specific changes include, but are not limited to, the following:**
  - Add Vehicle Miles Traveled (VMT) policies consistent with the requirements of Senate Bill (SB) 743;
  - Revise text relating to Level of Service (LOS) metrics to update applicability; and
  - Update Figure MT-1: Major Street Circulation Diagram and Figure MT-3: Regional Transportation.

**Project Location:** The General Plan Planning Area encompasses approximately 106,000 acres and includes all areas within the City's current City limits and the current Sphere of Influence (see map attached).

# Fresno Planning Boundary

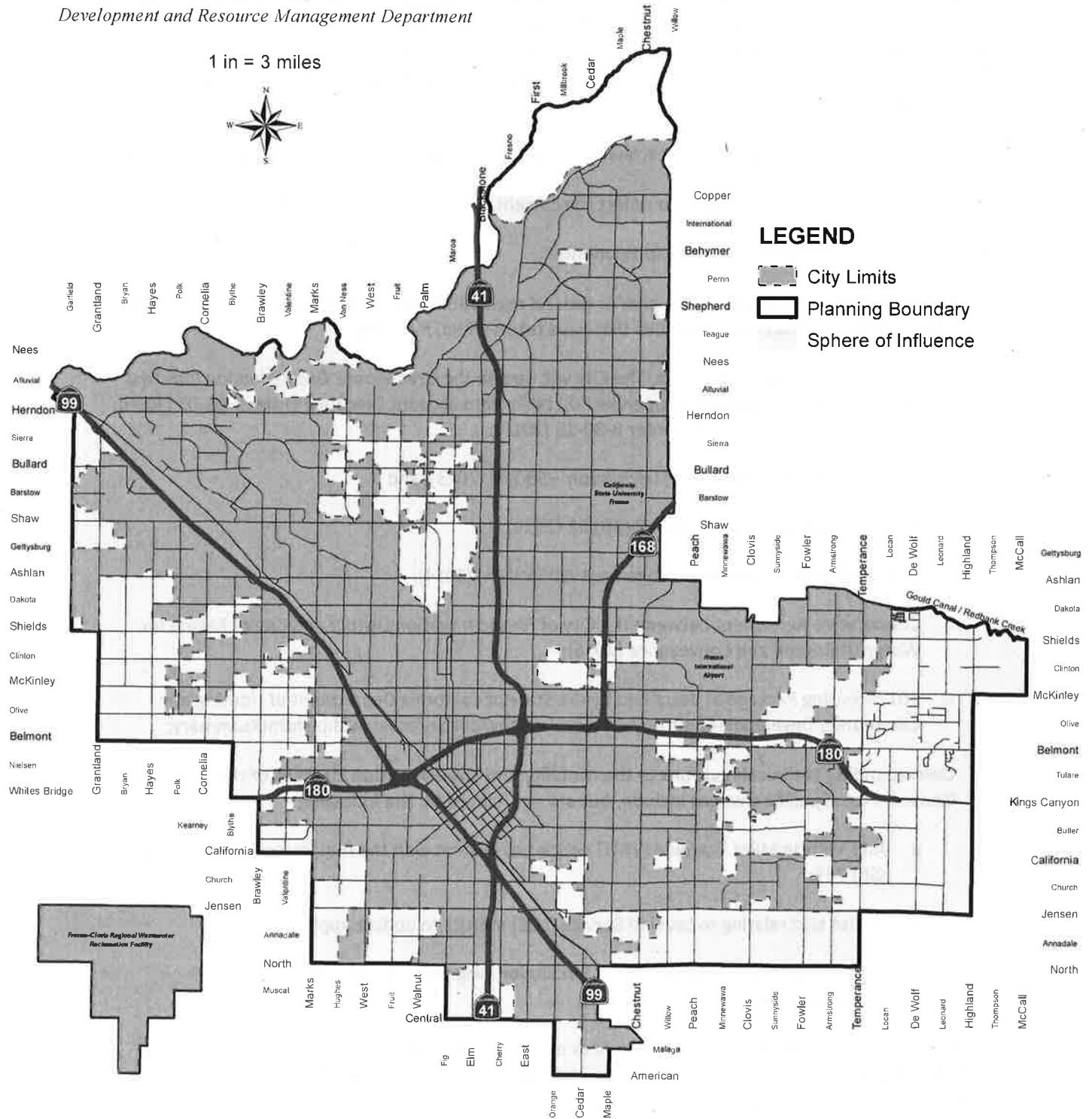
Development and Resource Management Department

1 in = 3 miles



## LEGEND

- City Limits
- Planning Boundary
- Sphere of Influence







**Planning and Development Department**

2600 Fresno Street, Third Floor  
Fresno, California 93721-3604  
(559) 621-8277, FAX (559) 498-1026

**Jennifer K. Clark, Director**

**September 20, 2019**

Traditional Choinumni Tribe  
David Alvarez, Chairperson  
2415 E. Houston Avenue  
Fresno, CA 93720

**RE: Project Notification Pursuant to Senate Bill 18 for General Plan EIR Update and associated Plan Amendment P19-04226 in the City of Fresno, Fresno County**

Dear Chairperson,

The City of Fresno (City) has initiated the project referenced above and invites you to consult with the City pursuant to Senate Bill 18 (SB 18). Exhibit 1 to this letter includes a project description and project location map of the subject property. SB 18 went into effect January 1, 2005 and requires local governments to consult with Native American tribes prior to making certain planning decisions and to provide notice to tribes during the planning process. The SB 18 process is summarized below:

- *Prior to the adoption or any amendment of a general plan or specific plan, a local government must notify the appropriate tribes (on the contact list maintained by the NAHC) of the opportunity to conduct consultations for the purpose of preserving, or mitigating impacts to, cultural places located on land within the local government's jurisdiction that is affected by the proposed plan adoption or amendment. Tribes have 90 days from the date on which they receive notification to request consultation, unless a shorter timeframe has been agreed to by the tribe (Government Code Section 65352.3);*
- *Prior to the adoption or substantial amendment of a general plan or specific plan, a local government must refer the proposed action to those tribes that are on the NAHC contact list and have traditional lands located within the city or county's jurisdiction. The referral must allow a 45-day comment period (Government Code Section 65352). Notice must be sent regardless of whether prior consultation has taken place. Such notice does not initiate a new consultation process; and*
- *Local government must send a notice of a public hearing, at least 10 days prior to the hearing, to tribes who have filed a written request for such notice (Government Code Section 65092).*

On September 19, 2019 the NAHC provided the City with a contact list for the proposed project, and has identified the Traditional Choinumni Tribe as being culturally and traditionally affiliated to the Area of Potential Effect (APE).

If you would like to consult with the City pursuant to SB 18, **please respond in writing by 5:00 p.m. on December 18, 2019** to Sophia Pagoulatos, Planning Manager, at [Sophia.Pagoulatos@fresno.gov](mailto:Sophia.Pagoulatos@fresno.gov) or 2600 Fresno Street, Room 3060, Fresno, CA 93721-3604. Please include in your request, at a minimum, (1) name, title, and contact information of the tribal representative(s); (2) suggested dates and location of consultation; (3) any preliminary concerns or questions related to the project (optional).

If you do not wish to consult, please provide in writing that you do not wish to consult on the proposed project. If no written response is received by the aforementioned date, it will be assumed that you have declined consultation. If a request for consultation is received by the date above, the City will follow up to set up a date and location for consultation.

Thank you for your consideration on this matter and please do not hesitate to contact me at should you have any questions or need additional information.

Sincerely,



Sophia Pagoulatos  
Planning Manager

Attachment: Exhibit 1: Project Description and Project Location Map

## PROJECT DESCRIPTION

In order to be in conformance with State law and consistent with recent legislative changes, the City is updating the existing General Plan Master EIR (MEIR) and converting it to a Program EIR (PEIR). This update, consistent with Section 15168 of the CEQA Guidelines, is intended to streamline implementation of the General Plan's programs and projects by supporting them with updated environmental analysis, regulatory framework, and mitigation measures, pursuant to CEQA. Two major goals of updating the EIR include:

- Complying with new legislation as it relates to various resource topic area as defined by CEQA; and
- Updating the technical analyses to reflect the current baseline conditions of 2019.

This update will include the following components:

- **Incorporation of New local, State and/or federal regulations.** Since adoption of the Fresno General Plan in 2014, several new regulations that have taken effect, including:
  - Climate Action Plan Legislation. The City will update the Greenhouse Gas Reduction Plan that was prepared for the MEIR (Appendix F-2) taking into account Executive Order S-03-05 (2005), SB 32 (2006), and Executive Order B-30-15 (2015);
  - Vehicle Miles Travelled (VMT) Legislation – SB 743 (2013); and
  - Tribal Consultation, Assembly Bill (AB) 52 (2014).
  - Sustainable Groundwater Management Act (SGMA) (2014);
  - Cooperative Agreement between the City of Fresno Irrigation District and City of Fresno for Water Utilization and Conveyance (2016);
  - 2017 Housing Package as described by the State of California Department of Housing and Community Development, <http://www.hcd.ca.gov/policy-research/lhp.shtml#summary>;
- **Corresponding technical revisions to the Mobility and Transportation Element of the Fresno General Plan. Specific changes include, but are not limited to, the following:**
  - Add Vehicle Miles Traveled (VMT) policies consistent with the requirements of Senate Bill (SB) 743;
  - Revise text relating to Level of Service (LOS) metrics to update applicability; and
  - Update Figure MT-1: Major Street Circulation Diagram and Figure MT-3: Regional Transportation.

**Project Location:** The General Plan Planning Area encompasses approximately 106,000 acres and includes all areas within the City's current City limits and the current Sphere of Influence (see map attached).

# Fresno Planning Boundary

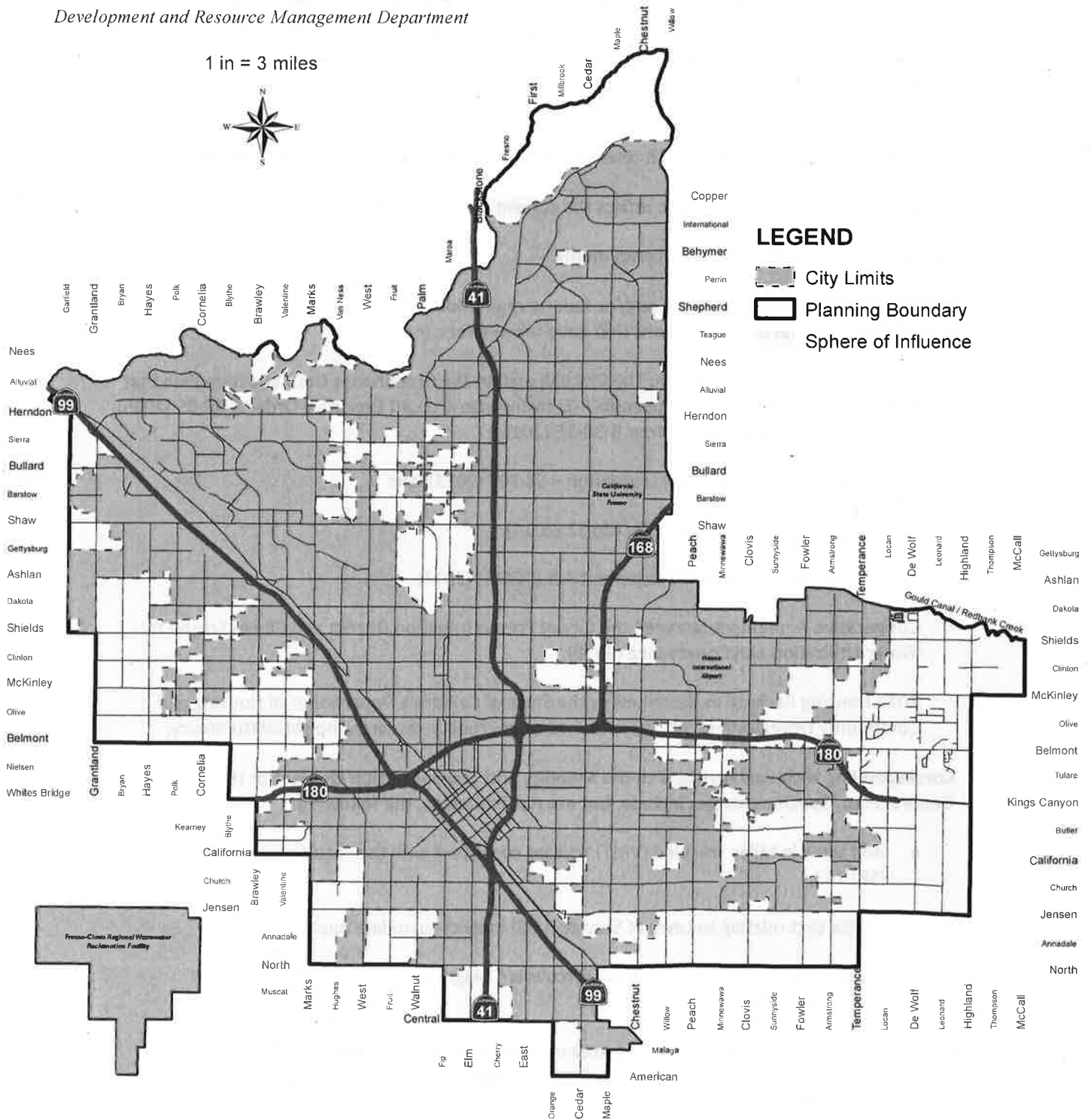
Development and Resource Management Department

1 in = 3 miles



## LEGEND

- City Limits
- Planning Boundary
- Sphere of Influence





**Planning and Development Department**

2600 Fresno Street, Third Floor  
Fresno, California 93721-3604  
(559) 621-8277, FAX (559) 498-1026

**Jennifer K. Clark, Director**

**September 20, 2019**

Traditional Choinumni Tribe  
Rick Osborne, Cultural Resources  
2415 E. Houston Avenue  
Fresno, CA 93720

**RE: Project Notification Pursuant to Senate Bill 18 for General Plan EIR Update and associated Plan Amendment P19-04226 in the City of Fresno, Fresno County**

Dear Mr. Osborne,

The City of Fresno (City) has initiated the project referenced above and invites you to consult with the City pursuant to Senate Bill 18 (SB 18). Exhibit 1 to this letter includes a project description and project location map of the subject property. SB 18 went into effect January 1, 2005 and requires local governments to consult with Native American tribes prior to making certain planning decisions and to provide notice to tribes during the planning process. The SB 18 process is summarized below:

- *Prior to the adoption or any amendment of a general plan or specific plan, a local government must notify the appropriate tribes (on the contact list maintained by the NAHC) of the opportunity to conduct consultations for the purpose of preserving, or mitigating impacts to, cultural places located on land within the local government's jurisdiction that is affected by the proposed plan adoption or amendment. Tribes have 90 days from the date on which they receive notification to request consultation, unless a shorter timeframe has been agreed to by the tribe (Government Code Section 65352.3);*
- *Prior to the adoption or substantial amendment of a general plan or specific plan, a local government must refer the proposed action to those tribes that are on the NAHC contact list and have traditional lands located within the city or county's jurisdiction. The referral must allow a 45-day comment period (Government Code Section 65352). Notice must be sent regardless of whether prior consultation has taken place. Such notice does not initiate a new consultation process; and*
- *Local government must send a notice of a public hearing, at least 10 days prior to the hearing, to tribes who have filed a written request for such notice (Government Code Section 65092).*

On September 19, 2019 the NAHC provided the City with a contact list for the proposed project, and has identified the Traditional Choinumni Tribe as being culturally and traditionally affiliated to the Area of Potential Effect (APE).

If you would like to consult with the City pursuant to SB 18, **please respond in writing by 5:00 p.m. on December 18, 2019** to Sophia Pagoulatos, Planning Manager, at [Sophia.Pagoulatos@fresno.gov](mailto:Sophia.Pagoulatos@fresno.gov) or 2600 Fresno Street, Room 3060, Fresno, CA 93721-3604. Please include in your request, at a minimum, (1) name, title, and contact information of the tribal representative(s); (2) suggested dates and location of consultation; (3) any preliminary concerns or questions related to the project (optional).

If you do not wish to consult, please provide in writing that you do not wish to consult on the proposed project. If no written response is received by the aforementioned date, it will be assumed that you have declined consultation. If a request for consultation is received by the date above, the City will follow up to set up a date and location for consultation.

Thank you for your consideration on this matter and please do not hesitate to contact me at should you have any questions or need additional information.

Sincerely,



Sophia Pagoulatos  
Planning Manager

Attachment: Exhibit 1: Project Description and Project Location Map

## PROJECT DESCRIPTION

In order to be in conformance with State law and consistent with recent legislative changes, the City is updating the existing General Plan Master EIR (MEIR) and converting it to a Program EIR (PEIR). This update, consistent with Section 15168 of the CEQA Guidelines, is intended to streamline implementation of the General Plan's programs and projects by supporting them with updated environmental analysis, regulatory framework, and mitigation measures, pursuant to CEQA. Two major goals of updating the EIR include:

- Complying with new legislation as it relates to various resource topic area as defined by CEQA; and
- Updating the technical analyses to reflect the current baseline conditions of 2019.

This update will include the following components:

- **Incorporation of New local, State and/or federal regulations.** Since adoption of the Fresno General Plan in 2014, several new regulations that have taken effect, including:
  - Climate Action Plan Legislation. The City will update the Greenhouse Gas Reduction Plan that was prepared for the MEIR (Appendix F-2) taking into account Executive Order S-03-05 (2005), SB 32 (2006), and Executive Order B-30-15 (2015);
  - Vehicle Miles Travelled (VMT) Legislation – SB 743 (2013); and
  - Tribal Consultation, Assembly Bill (AB) 52 (2014).
  - Sustainable Groundwater Management Act (SGMA) (2014);
  - Cooperative Agreement between the City of Fresno Irrigation District and City of Fresno for Water Utilization and Conveyance (2016);
  - 2017 Housing Package as described by the State of California Department of Housing and Community Development, <http://www.hcd.ca.gov/policy-research/lhp.shtml#summary>;
- **Corresponding technical revisions to the Mobility and Transportation Element of the Fresno General Plan. Specific changes include, but are not limited to, the following:**
  - Add Vehicle Miles Traveled (VMT) policies consistent with the requirements of Senate Bill (SB) 743;
  - Revise text relating to Level of Service (LOS) metrics to update applicability; and
  - Update Figure MT-1: Major Street Circulation Diagram and Figure MT-3: Regional Transportation.

Project Location: The General Plan Planning Area encompasses approximately 106,000 acres and includes all areas within the City's current City limits and the current Sphere of Influence (see map attached).



# Fresno Planning Boundary

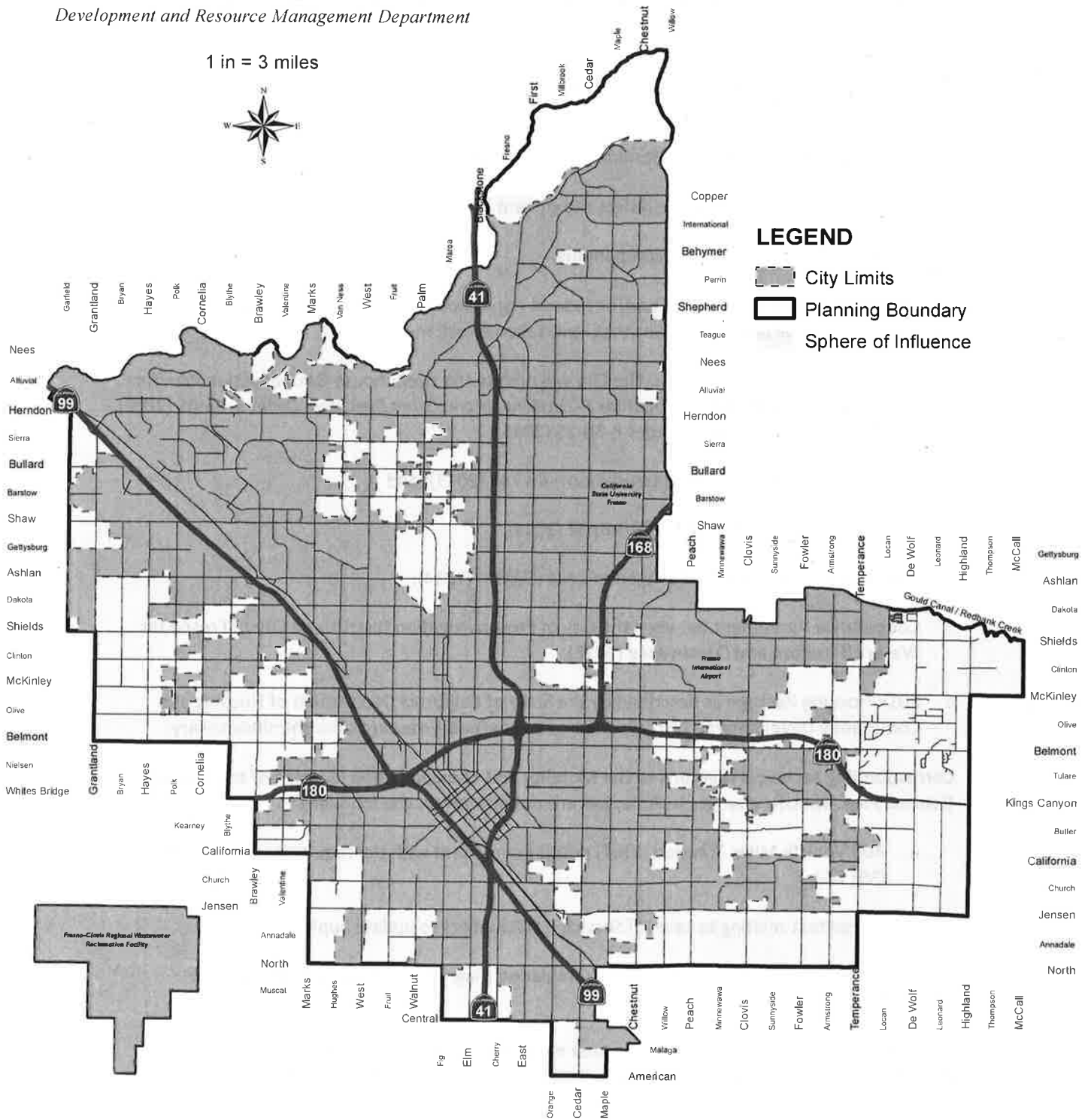
Development and Resource Management Department

1 in = 3 miles



## LEGEND

- City Limits
- Planning Boundary
- Sphere of Influence





**Planning and Development Department**

2600 Fresno Street, Third Floor  
Fresno, California 93721-3604  
(559) 621-8277, FAX (559) 498-1026

**Jennifer K. Clark, Director**

**September 20, 2019**

Wuksache Indian Tribe/Eshom Valley Band  
Kenneth Woodrow, Chairperson  
1179 Rock Haven Ct.  
Salinas, CA 93906

**RE: Project Notification Pursuant to Senate Bill 18 for General Plan EIR Update and associated Plan Amendment P19-04226 in the City of Fresno, Fresno County**

Dear Chairperson,

The City of Fresno (City) has initiated the project referenced above and invites you to consult with the City pursuant to Senate Bill 18 (SB 18). Exhibit 1 to this letter includes a project description and project location map of the subject property. SB 18 went into effect January 1, 2005 and requires local governments to consult with Native American tribes prior to making certain planning decisions and to provide notice to tribes during the planning process. The SB 18 process is summarized below:

- *Prior to the adoption or any amendment of a general plan or specific plan, a local government must notify the appropriate tribes (on the contact list maintained by the NAHC) of the opportunity to conduct consultations for the purpose of preserving, or mitigating impacts to, cultural places located on land within the local government's jurisdiction that is affected by the proposed plan adoption or amendment. Tribes have 90 days from the date on which they receive notification to request consultation, unless a shorter timeframe has been agreed to by the tribe (Government Code Section 65352.3);*
- *Prior to the adoption or substantial amendment of a general plan or specific plan, a local government must refer the proposed action to those tribes that are on the NAHC contact list and have traditional lands located within the city or county's jurisdiction. The referral must allow a 45-day comment period (Government Code Section 65352). Notice must be sent regardless of whether prior consultation has taken place. Such notice does not initiate a new consultation process; and*
- *Local government must send a notice of a public hearing, at least 10 days prior to the hearing, to tribes who have filed a written request for such notice (Government Code Section 65092).*

On September 19, 2019 the NAHC provided the City with a contact list for the proposed project, and has identified the Wuksache Indian Tribe/Eshom Valley Band as being culturally and traditionally affiliated to the Area of Potential Effect (APE).

If you would like to consult with the City pursuant to SB 18, **please respond in writing by 5:00 p.m. on December 18, 2019** to Sophia Pagoulatos, Planning Manager, at [Sophia.Pagoulatos@fresno.gov](mailto:Sophia.Pagoulatos@fresno.gov) or 2600 Fresno Street, Room 3060, Fresno, CA 93721-3604. Please include in your request, at a minimum, (1) name, title, and contact information of the tribal representative(s); (2) suggested dates and location of consultation; (3) any preliminary concerns or questions related to the project (optional).

If you do not wish to consult, please provide in writing that you do not wish to consult on the proposed project. If no written response is received by the aforementioned date, it will be assumed that you have declined consultation. If a request for consultation is received by the date above, the City will follow up to set up a date and location for consultation.

Thank you for your consideration on this matter and please do not hesitate to contact me at should you have any questions or need additional information.

Sincerely,



Sophia Pagoulatos  
Planning Manager

Attachment: Exhibit 1: Project Description and Project Location Map

## PROJECT DESCRIPTION

In order to be in conformance with State law and consistent with recent legislative changes, the City is updating the existing General Plan Master EIR (MEIR) and converting it to a Program EIR (PEIR). This update, consistent with Section 15168 of the CEQA Guidelines, is intended to streamline implementation of the General Plan's programs and projects by supporting them with updated environmental analysis, regulatory framework, and mitigation measures, pursuant to CEQA. Two major goals of updating the EIR include:

- Complying with new legislation as it relates to various resource topic area as defined by CEQA; and
- Updating the technical analyses to reflect the current baseline conditions of 2019.

This update will include the following components:

- **Incorporation of New local, State and/or federal regulations.** Since adoption of the Fresno General Plan in 2014, several new regulations that have taken effect, including:
  - Climate Action Plan Legislation. The City will update the Greenhouse Gas Reduction Plan that was prepared for the MEIR (Appendix F-2) taking into account Executive Order S-03-05 (2005), SB 32 (2006), and Executive Order B-30-15 (2015);
  - Vehicle Miles Travelled (VMT) Legislation – SB 743 (2013); and
  - Tribal Consultation, Assembly Bill (AB) 52 (2014).
  - Sustainable Groundwater Management Act (SGMA) (2014);
  - Cooperative Agreement between the City of Fresno Irrigation District and City of Fresno for Water Utilization and Conveyance (2016);
  - 2017 Housing Package as described by the State of California Department of Housing and Community Development, <http://www.hcd.ca.gov/policy-research/lhp.shtml#summary>;
- **Corresponding technical revisions to the Mobility and Transportation Element of the Fresno General Plan. Specific changes include, but are not limited to, the following:**
  - Add Vehicle Miles Traveled (VMT) policies consistent with the requirements of Senate Bill (SB) 743;
  - Revise text relating to Level of Service (LOS) metrics to update applicability; and
  - Update Figure MT-1: Major Street Circulation Diagram and Figure MT-3: Regional Transportation.

**Project Location:** The General Plan Planning Area encompasses approximately 106,000 acres and includes all areas within the City's current City limits and the current Sphere of Influence (see map attached).

# Fresno Planning Boundary

Development and Resource Management Department

1 in = 3 miles



## LEGEND

- City Limits
- Planning Boundary
- Sphere of Influence

