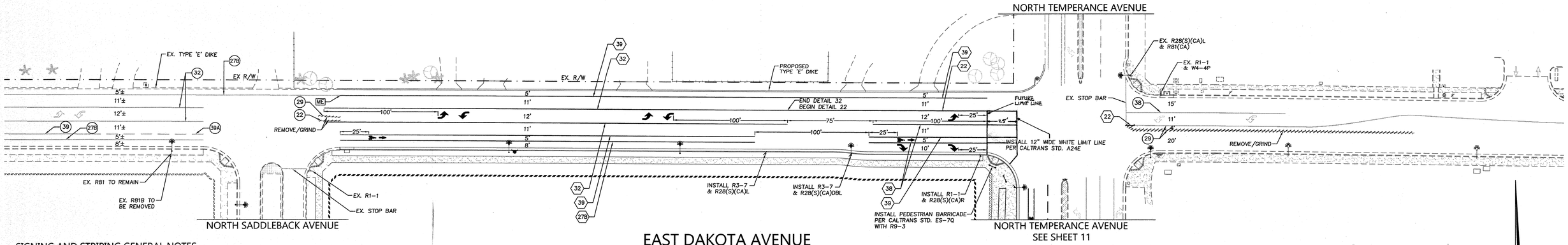

SIGNING AND STRIPING GENERAL NOTES

1. WORK SHALL BE DONE IN ACCORDANCE WITH THE 2015 EDITION OF THE STATE OF CALIFORNIA DEPARTMENT OF TRANSPORTATION STANDARD PLANS AND SPECIFICATIONS, INCLUDING ALL REVISIONS WITH EXCEPTION TO RSP A20A, RSP A20B, RSP A20C, AND RSP A20D, DETAIL 1 THROUGH 32 SHALL USE 4" WIDE STRIPE, THE 2014 CALIFORNIA MANUAL ON UNIFORM TRAFFIC CONTROL DEVICES (2014 CALIFORNIA MUTCD), THE LATEST EDITION OF THE CITY OF FRESNO STANDARD SPECIFICATIONS AND DRAWINGS, AND THE SPECIAL PROVISIONS.
2. THESE PLANS ARE ACCURATE FOR SIGNING AND STRIPING ONLY.
3. ALL SIGNS SHALL BE 3M-3930HIP TYPE III & IV SERIES REFLECTIVE SHEETING AND BE COVERED WITH 1160A PREMIUM OVERLAY ANTI-GRAFFITI FILM OR AVERY DENNISON 76500 SERIES REFLECTIVE SHEETING AND SHALL BE COVERED WITH AVERY DENNISON OL1000 ANTI-GRAFFITI OVERLAY FILM.
4. ALL SALVAGED MATERIALS SHALL BE DELIVERED TO THE CITY CORPORATION YARD AT 2101 "G" STREET, FRESNO. THE CONTRACTOR SHALL NOTIFY THE CITY SIGN SHOP, (559) 621-1492, AT LEAST 2 WORKING DAYS PRIOR TO DELIVERY.
5. EXISTING STRIPING, SYMBOLS, LEGENDS, AND MARKINGS TO BE REMOVED SHALL BE DONE BY WET SANDBLASTING. DRY SANDBLASTING MAY BE USED IN SELECTED AREAS ONLY WITH THE PERMISSION OF THE CITY TRAFFIC ENGINEER AND WITH THE APPROVAL OF THE AIR POLLUTION CONTROL DISTRICT. ALTERNATE METHODS OF REMOVAL REQUIRE APPROVAL OF THE CITY TRAFFIC ENGINEER. AFTER REMOVAL, SLURRY SEAL SHALL BE APPLIED TO THE AFFECTED AREAS.
6. WITH THE EXCEPTION OF BIKE LANE SYMBOLS, ALL STRIPING SHALL BE THERMOPLASTIC.
7. ALL CROSSWALKS SHALL BE 12 FEET WIDE, OUTSIDE EDGE TO OUTSIDE EDGE.
8. THE CONTRACTOR SHALL FURNISH AND INSTALL NEW TYPE K-1 (CA) MARKERS ON ALL MEDIAN ISLAND NOSES, UNLESS OTHERWISE NOTED ON THE PLANS.
9. THE CONTRACTOR SHALL INSTALL DETAIL 26 (RETRO-REFLECTIVE PAVEMENT MARKERS) ALONG ALL RAISED MEDIANS, AS PER 2014 CALIFORNIA MUTCD.
10. THE CONTRACTOR SHALL PAINT THE RADII OF ALL RAISED MEDIAN NOSES WITH TWO COATS OF YELLOW TRAFFIC PAINT WITH RETRO-REFELCTIVE GLASS BEADS, UNLESS OTHERWISE NOTED ON THE PLAN.
11. SIGNS SHALL BE INSTALLED PER CITY STANDARD DRAWING P-88, UNLESS OTHERWISE NOTED ON THE PLANS.
12. ALL R28(S)(CA) SIGNS SHALL BE "TOW-AWAY/NO STOPPING ANY TIME" SIGNS PER CITY STANDARD DRAWING P-91.

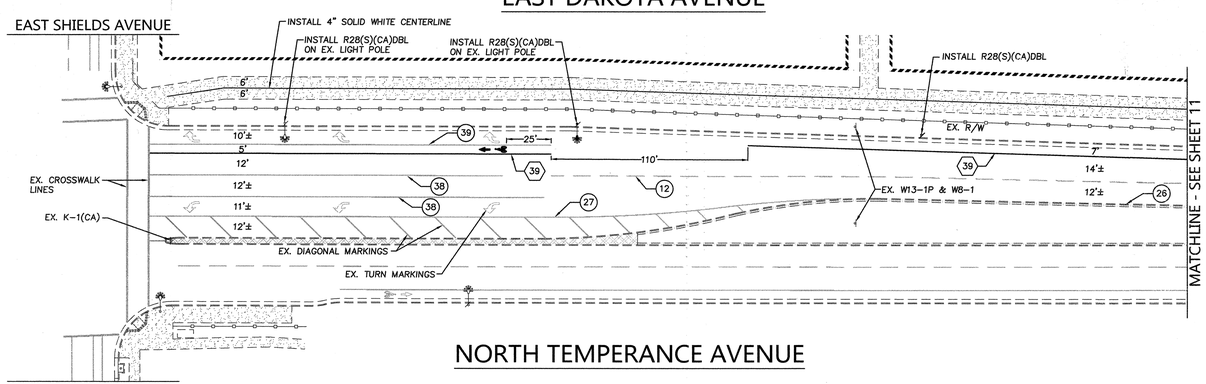

LEGEND:

- (#) PROPOSED STRIPING
- (#) EXISTING STRIPING
- AP ANGLE POINT
- ME MATCH EXISTING
- PROPOSED BIKE SIGN SYMBOL WITH PERSON PER A24C & BIKE LANE ARROW PER A24A
- PROPOSED TYPE (IV) LEFT ARROW
- EXISTING BIKE SIGN SYMBOL WITH PERSON & BIKE LANE ARROW
- EXISTING TYPE (IV) LEFT ARROW
- EXISTING TYPE (IV) RIGHT ARROW

Signed: 7-30-2018

REGISTERED PROFESSIONAL ENGINEER ADAM B. LEE No. 69104 CIVIL STATE OF CALIFORNIA

PW File No. 12319 Proj. ID. Fund Org. Ref. & Rev.	CITY OF FRESNO PLANS & SPECIFICATIONS FOR THE DEVELOPMENT OF STREETS TRACT 6216 PHASE III, TRACT 5571 STRIPING - EAST DAKOTA AVENUE & NORTH TEMPERANCE AVENUE	Department of Public Works Reviewed: Office Eng. HP City Eng. Dr. By: ER Sheet No. 20 Ch. By: of 11 Sheets Date: Scale: As Noted 15-C-17257

F:\2018\18-130\dwg\Improvements\City Plans\STREET\18-130_STRP-10.dwg

SIGNING AND STRIPING GENERAL NOTES

1. WORK SHALL BE DONE IN ACCORDANCE WITH THE 2015 EDITION OF THE STATE OF CALIFORNIA DEPARTMENT OF TRANSPORTATION STANDARD PLANS AND SPECIFICATIONS, INCLUDING ALL REVISIONS WITH EXCEPTION TO RSP A20A, RSP A20B, RSP A20C, AND RSP A20D, DETAIL 1 THROUGH 32 SHALL USE 4" WIDE STRIPE, THE 2014 CALIFORNIA MANUAL ON UNIFORM TRAFFIC CONTROL DEVICES (2014 CALIFORNIA MUTCD), THE LATEST EDITION OF THE CITY OF FRESNO STANDARD SPECIFICATIONS AND DRAWINGS, AND THE SPECIAL PROVISIONS.
2. THESE PLANS ARE ACCURATE FOR SIGNING AND STRIPING ONLY.
3. ALL SIGNS SHALL BE 3M-3930HIP TYPE III & IV SERIES REFLECTIVE SHEETING AND BE COVERED WITH 1160A PREMIUM OVERLAY ANTI-GRAFFITI FILM OR AVERY DENNISON 7650D SERIES REFLECTIVE SHEETING AND SHALL BE COVERED WITH AVERY DENNISON OL1000 ANTI-GRAFFITI OVERLAY FILM.
4. ALL SALVAGED MATERIALS SHALL BE DELIVERED TO THE CITY CORPORATION YARD AT 2101 "G" STREET, FRESNO. THE CONTRACTOR SHALL NOTIFY THE CITY SIGN SHOP, (559) 621-1492, AT LEAST 2 WORKING DAYS PRIOR TO DELIVERY.
5. EXISTING STRIPING, SYMBOLS, LEGENDS, AND MARKINGS TO BE REMOVED SHALL BE DONE BY WET SANDBLASTING. DRY SANDBLASTING MAY BE USED IN SELECTED AREAS ONLY WITH THE PERMISSION OF THE CITY TRAFFIC ENGINEER AND WITH THE APPROVAL OF THE AIR POLLUTION CONTROL DISTRICT. ALTERNATE METHODS OF REMOVAL REQUIRE APPROVAL OF THE CITY TRAFFIC ENGINEER. AFTER REMOVAL, SLURRY SEAL SHALL BE APPLIED TO THE AFFECTED AREAS.
6. WITH THE EXCEPTION OF BIKE LANE SYMBOLS, ALL STRIPING SHALL BE THERMOPLASTIC.
7. ALL CROSSWALKS SHALL BE 12 FEET WIDE, OUTSIDE EDGE TO OUTSIDE EDGE.
8. THE CONTRACTOR SHALL FURNISH AND INSTALL NEW TYPE K-1 (CA) MARKERS ON ALL MEDIAN ISLAND NOSES, UNLESS OTHERWISE NOTED ON THE PLANS.
9. THE CONTRACTOR SHALL INSTALL DETAIL 26 (RETRO-REFLECTIVE PAVEMENT MARKERS) ALONG ALL RAISED MEDIANS, AS PER 2014 CALIFORNIA MUTCD.
10. THE CONTRACTOR SHALL PAINT THE RADII OF ALL RAISED MEDIAN NOSES WITH TWO COATS OF YELLOW TRAFFIC PAINT WITH RETRO-REFELCTIVE GLASS BEADS, UNLESS OTHERWISE NOTED ON THE PLAN.
11. SIGNS SHALL BE INSTALLED PER CITY STANDARD DRAWING P-88, UNLESS OTHERWISE NOTED ON THE PLANS.
12. ALL R28(S)(CA) SIGNS SHALL BE "TOW-AWAY/NO STOPPING ANY TIME" SIGNS PER CITY STANDARD DRAWING P-91.

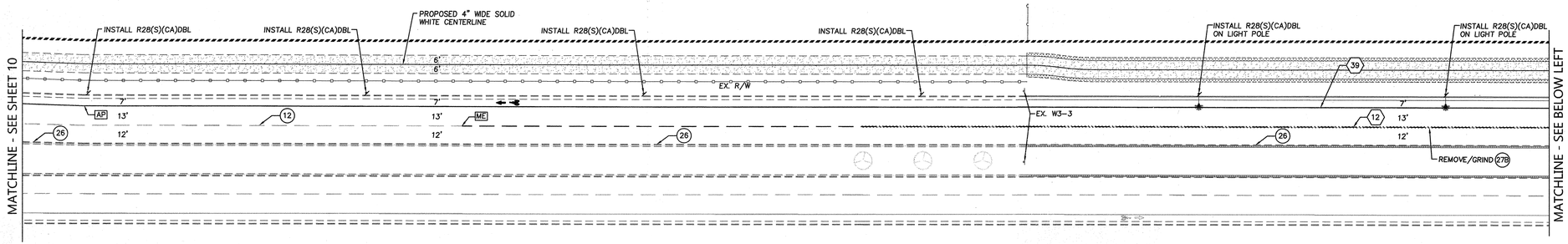

NORTH TEMPERANCE AVENUE

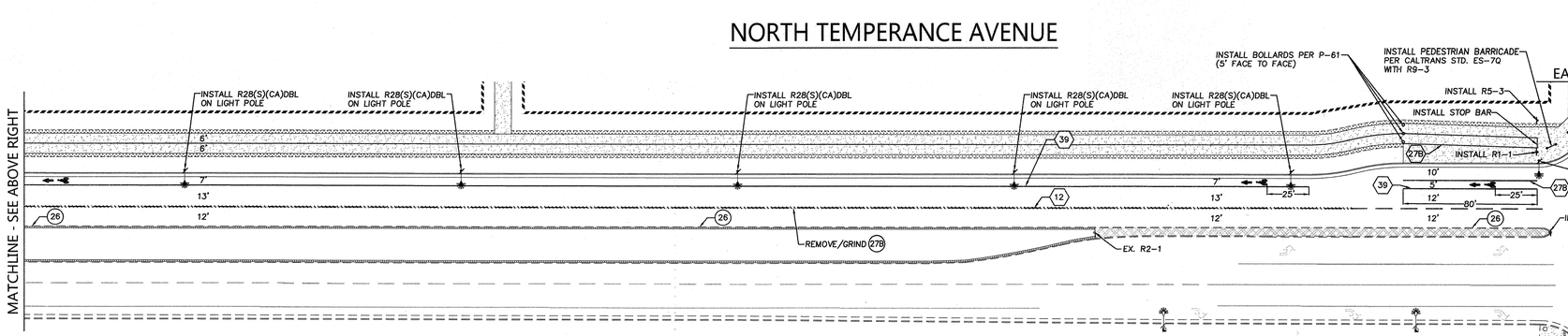

NORTH TEMPERANCE AVENUE

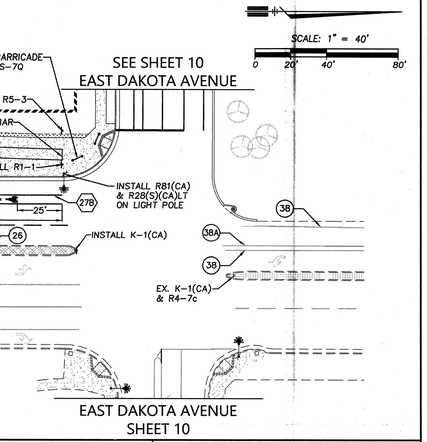

LEGEND:

- (#) PROPOSED STRIPING
- (#) EXISTING STRIPING
- AP ANGLE POINT
- ME MATCH EXISTING
- PROPOSED BIKE SIGN SYMBOL WITH PERSON PER A24C & BIKE LANE ARROW PER A24A
- PROPOSED TYPE (IV) LEFT ARROW
- EXISTING BIKE SIGN SYMBOL WITH PERSON & BIKE LANE ARROW
- EXISTING TYPE (IV) LEFT ARROW TO REMAIN
- EXISTING TYPE (IV) RIGHT ARROW TO REMAIN

Signed: 7-30-2018

REGISTERED PROFESSIONAL ENGINEER ADAM B. LEE No. 69104 CIVIL STATE OF CALIFORNIA

PW File No. 12319	CITY OF FRESNO	Department of Public Works
Proj. ID.	PLANS & SPECIFICATIONS FOR THE DEVELOPMENT OF STREETS TRACT 6216 PHASE III, TRACT 5571 STRIPING - NORTH TEMPERANCE AVENUE	Reviewed: Office Eng. HD City Eng.
Fund		Dr. By: ER Ch. By:
Org.		Sheet No. 11 of 11 Sheets
Ref. & Rev.		Date: Scale: As Noted
		15-C-17258

F:\2018\18-130\dwg\Improvements\City Plans\STREET\18-130_STRP-11.dwg