H.9 - Planning Area Exhibits – PM Peak Hour Volumes and LOS – Existing + Project Conditions

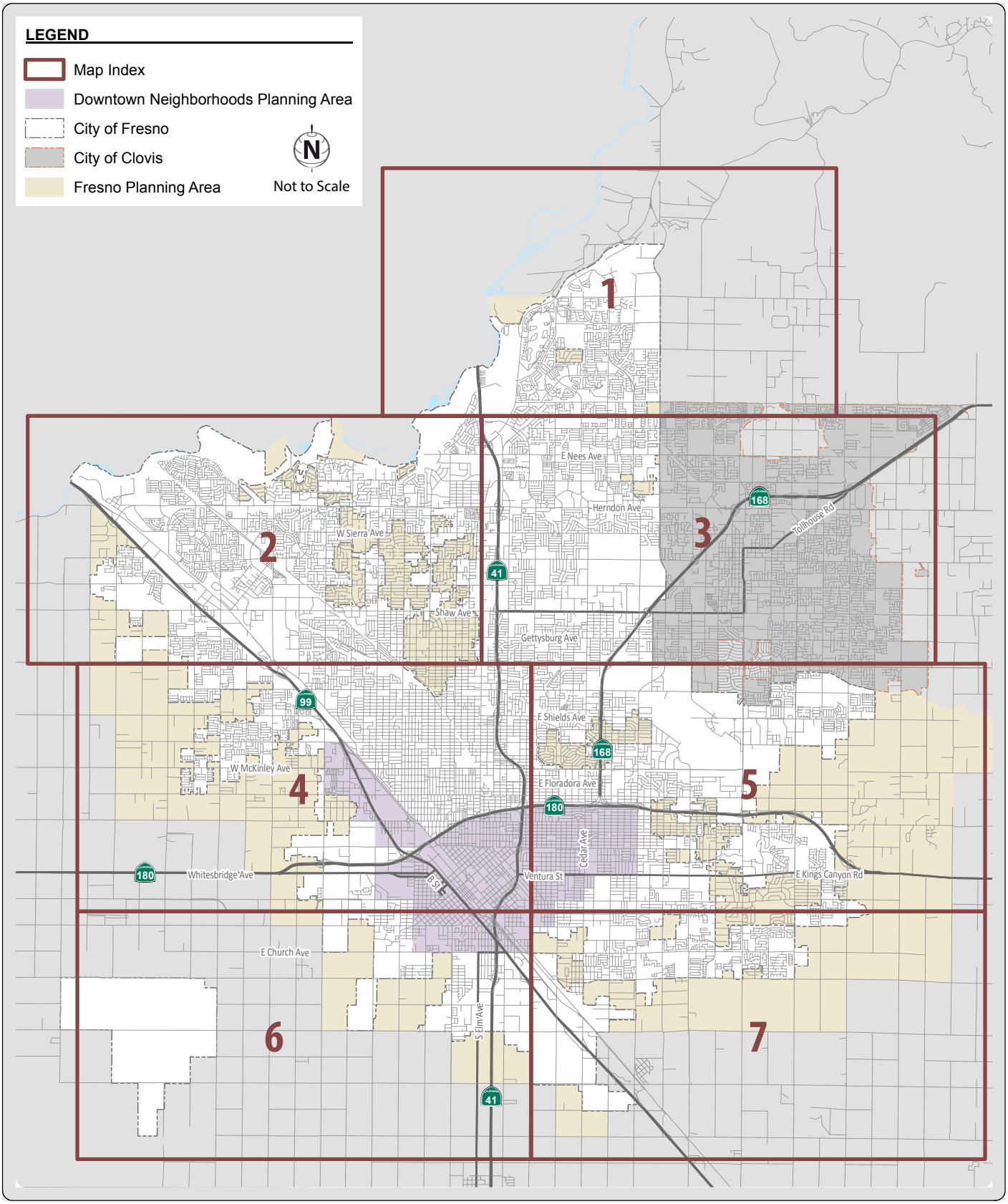

FEHR PEERS

MAP INDEX

Path: N:\2012Projects\3014_MasterEIRCityofFresnoGP\Graphics\Draft\GIS\MXD\FiguresNum\F1-1_Index.mxd

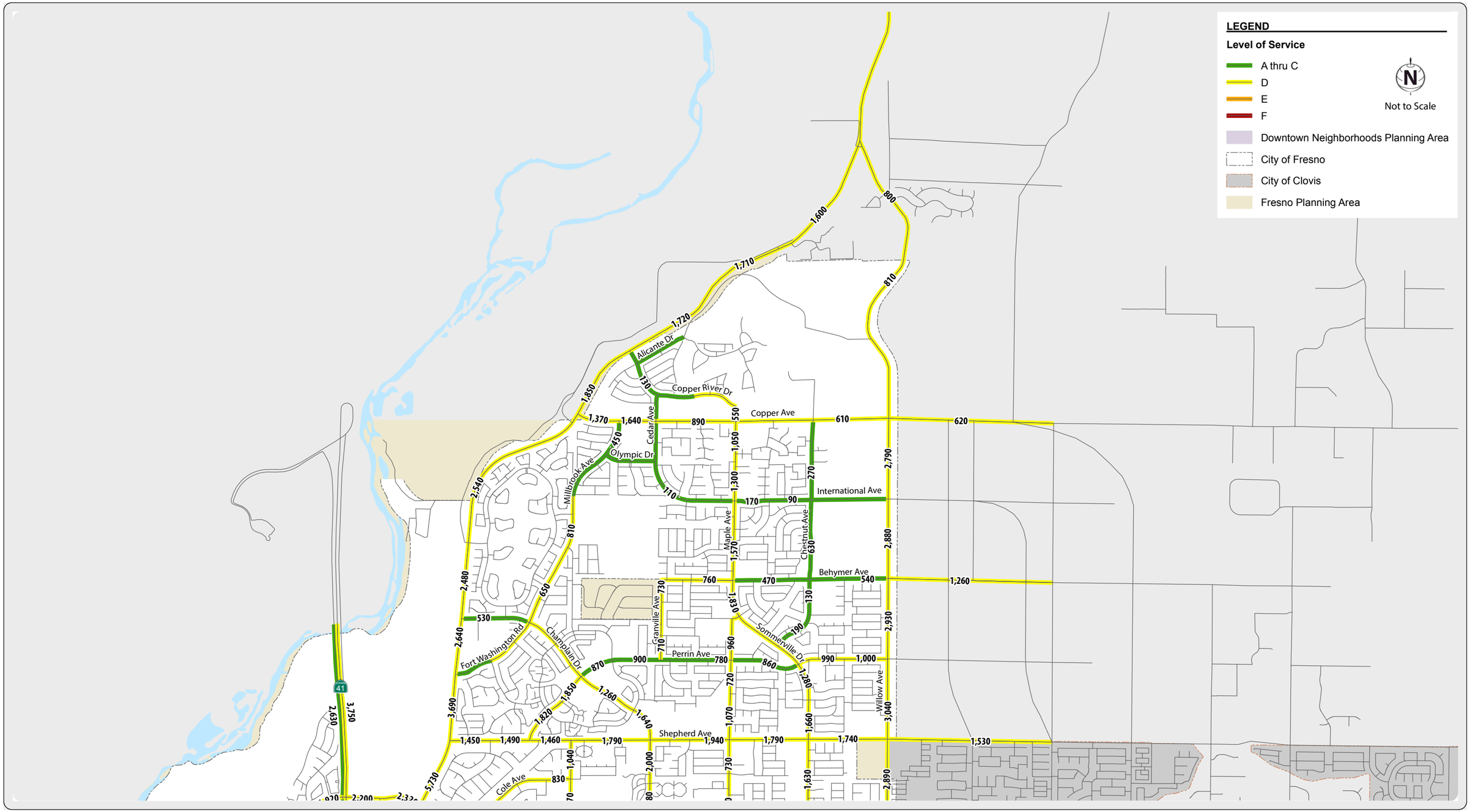

FEHR PEERS

Path: N:\2012Projects\3014_MasterEIRCityofFresnoGP\Graphics\Draft\GIS\MXD\FiguresNum\AppH9_PM_LOS_EP.mxd

CITY OF FRESNO GENERAL PLAN UPDATE
PM PEAK HOUR VOLUMES AND LOS - EXISTING + PROJECT CONDITIONS

Appendix H-9.1

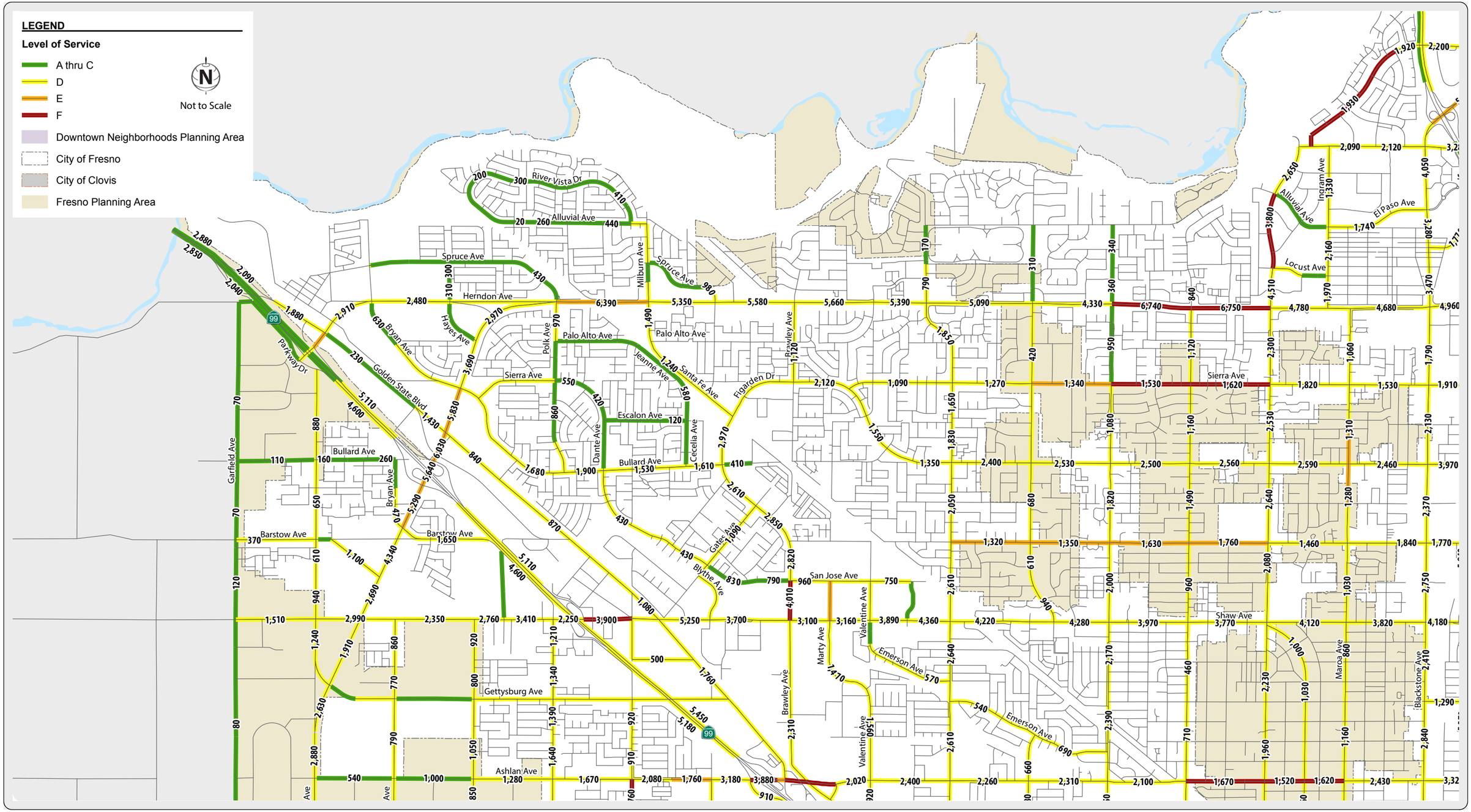

FEHR PEERS

Path: N:\2012Projects\3014_MasterEIRCityofFresnoGP\Graphics\Draft\GIS\MXD\FiguresNum\AppH9_PM_LOS_EP.mxd

CITY OF FRESNO GENERAL PLAN UPDATE
PM PEAK HOUR VOLUMES AND LOS - EXISTING + PROJECT CONDITIONS

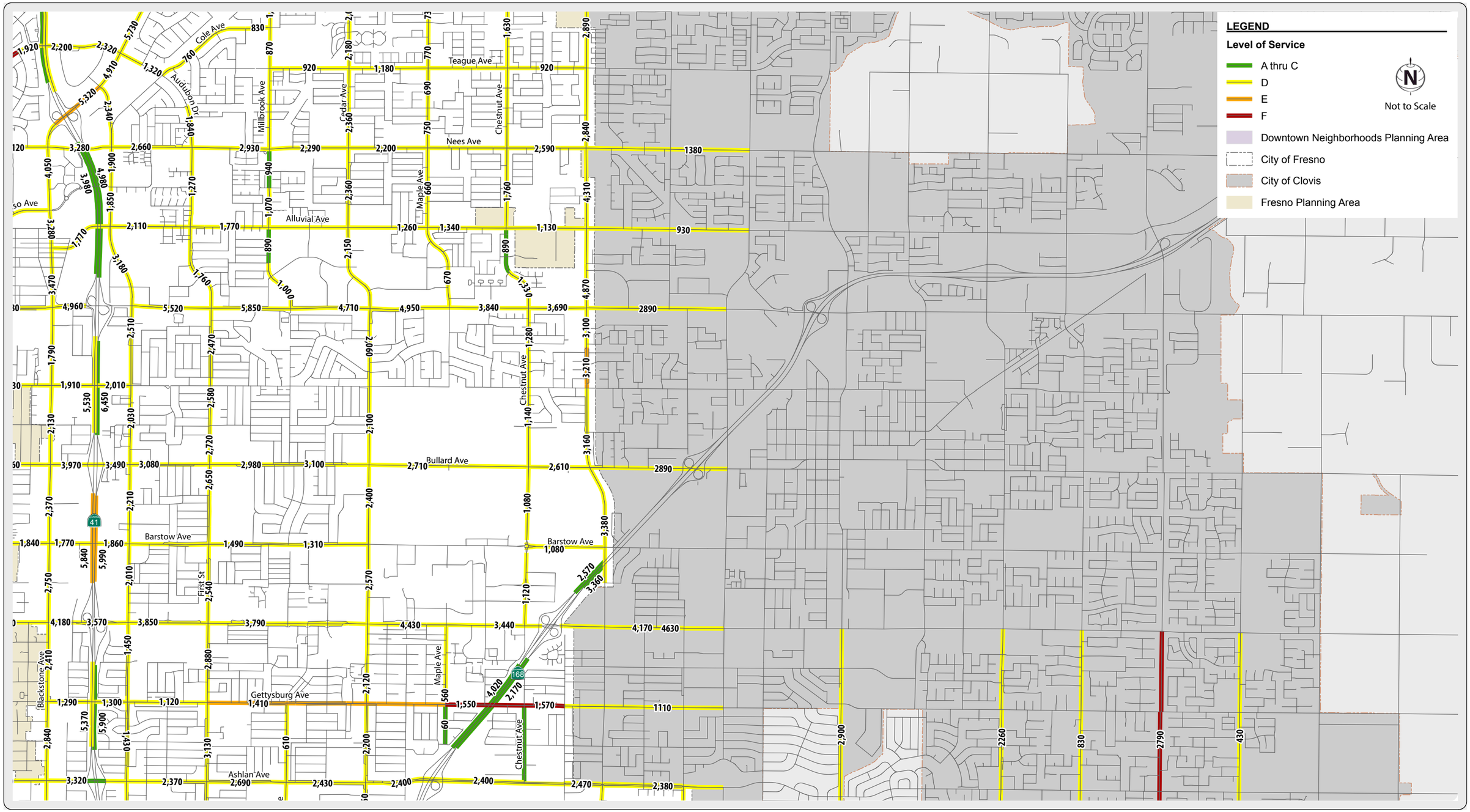

FEHR PEERS

Path: N:\2012Projects\3014_MasterEIRCityofFresnoGP\Graphics\Draft\GIS\MXD\FiguresNum\AppH9_PM_LOS_EP.mxd

CITY OF FRESNO GENERAL PLAN UPDATE
PM PEAK HOUR VOLUMES AND LOS -
EXISTING + PROJECT CONDITIONS

Appendix H-9.3

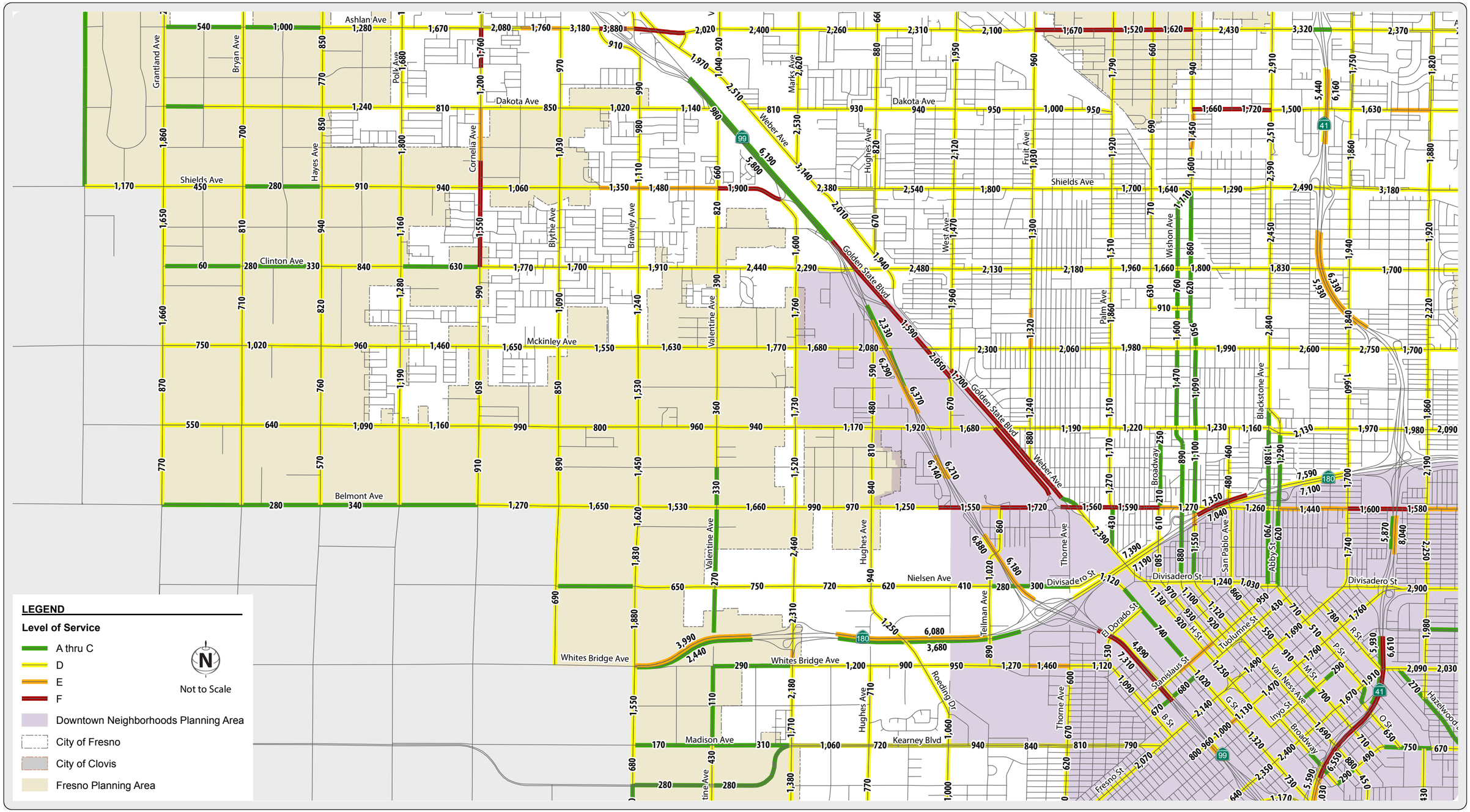

FEHR PEERS

Path: N:\2012Projects\3014_MasterEIRCityofFresnoGP\Graphics\Draft\GIS\MXD\FiguresNum\AppH9_PM_LOS_EP.mxd

CITY OF FRESNO GENERAL PLAN UPDATE
PM PEAK HOUR VOLUMES AND LOS - EXISTING + PROJECT CONDITIONS

Appendix H-9.4

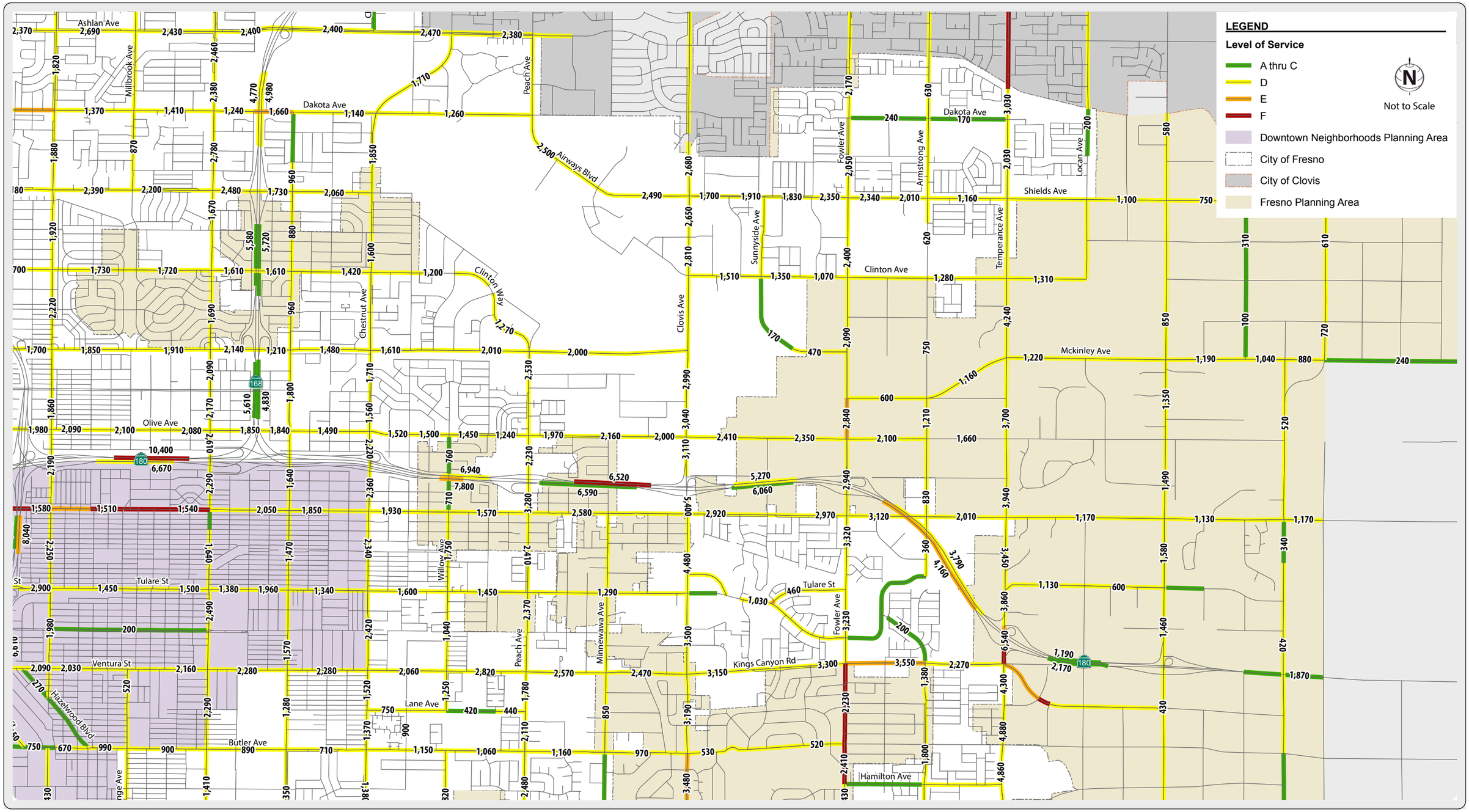

FEHR PEERS

Path: N:\2012Projects\3014_MasterEIRCityofFresnoGP\Graphics\Draft\GIS\MXD\FiguresNum\AppH9_PM_LOS_EP.mxd

CITY OF FRESNO GENERAL PLAN UPDATE
PM PEAK HOUR VOLUMES AND LOS -
EXISTING + PROJECT CONDITIONS

Appendix H-9.5

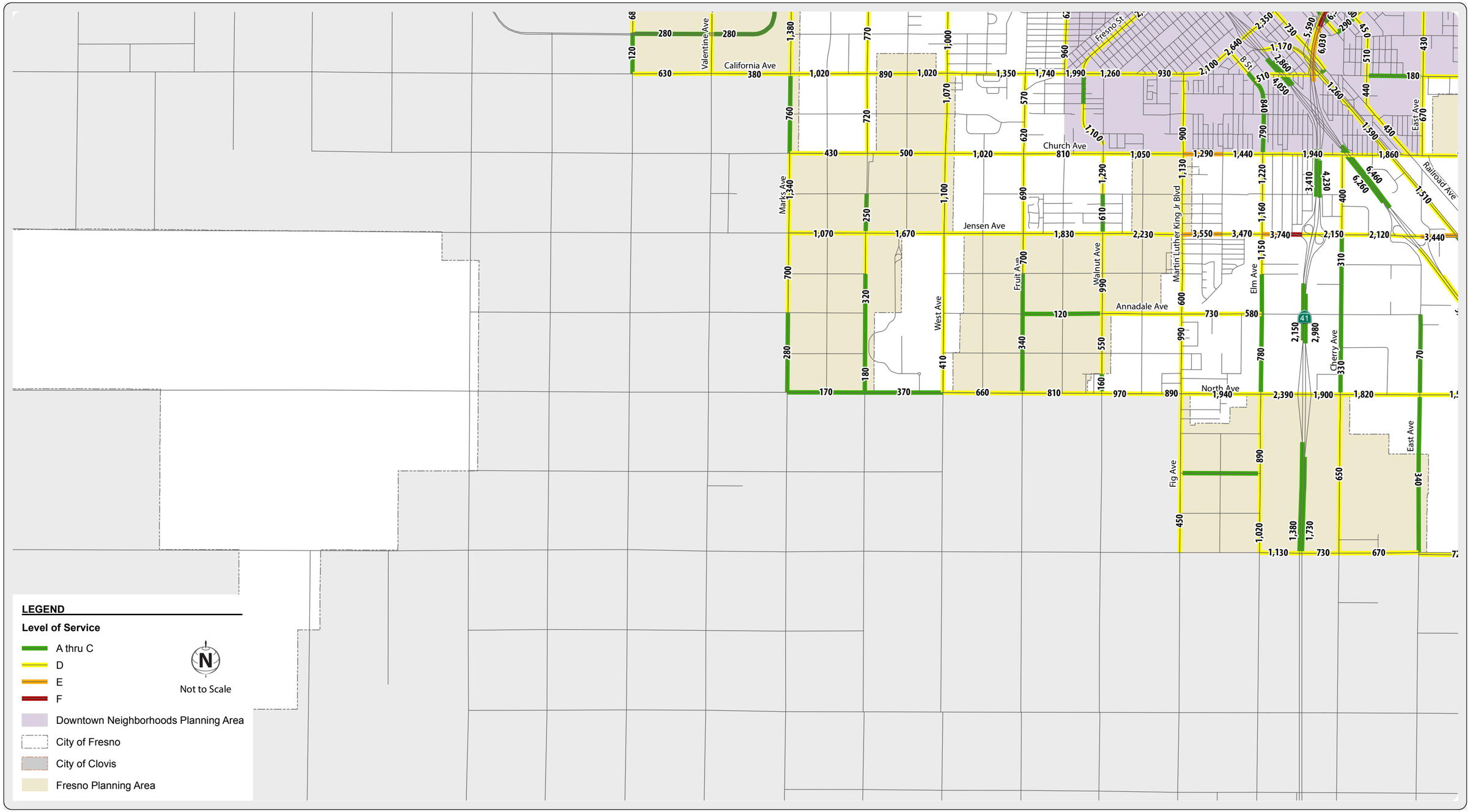

FEHR PEERS

Path: N:\2012Projects\3014_MasterEIRCityofFresnoGP\Graphics\Draft\GIS\MXD\FiguresNum\AppH9_PM_LOS_EP.mxd

CITY OF FRESNO GENERAL PLAN UPDATE
PM PEAK HOUR VOLUMES AND LOS - EXISTING + PROJECT CONDITIONS

Appendix H-9.6

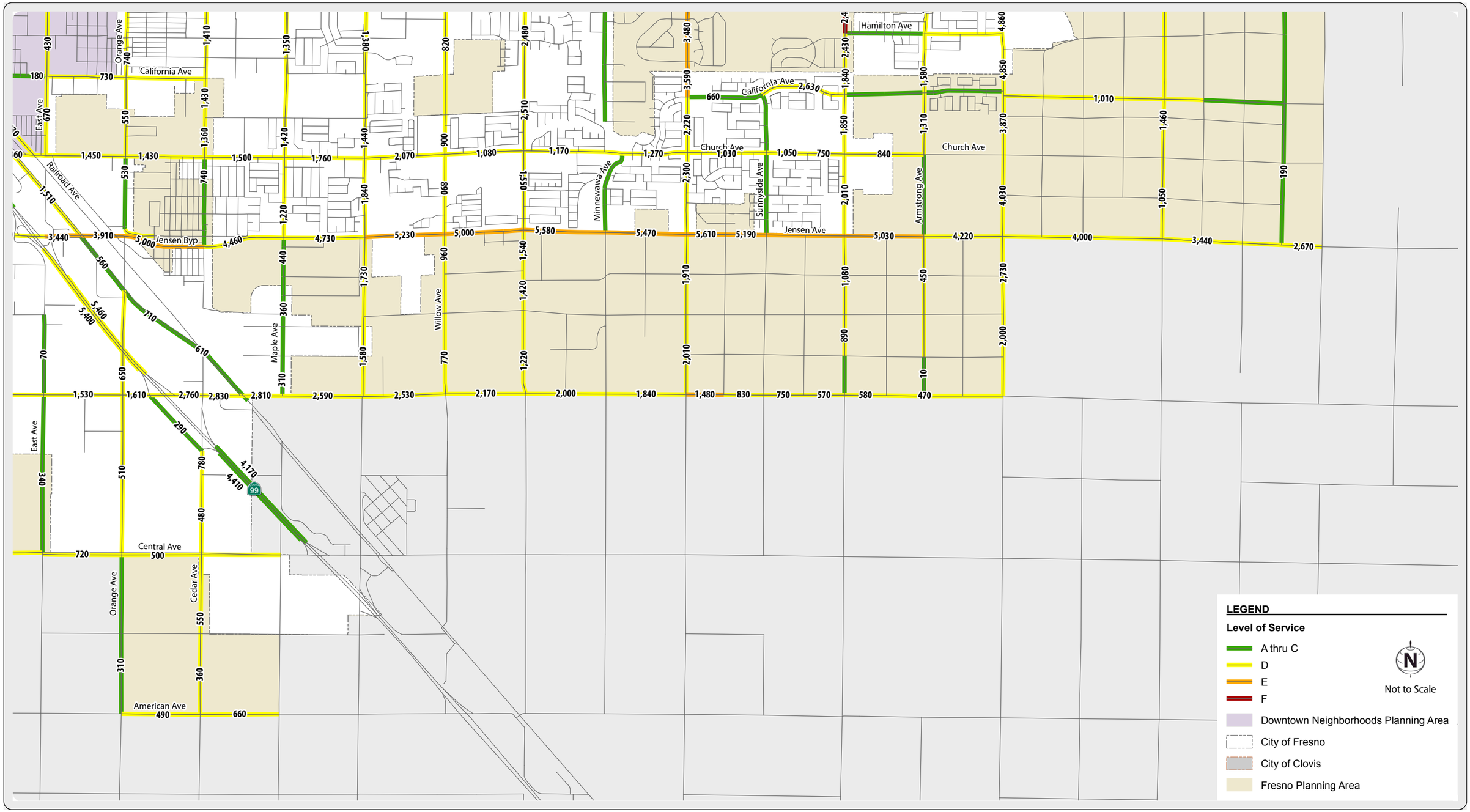

FEHR PEERS

Path: N:\2012Projects\3014_MasterEIRCityofFresnoGP\Graphics\Draft\GIS\MXD\FiguresNum\AppH9_PM_LOS_EP.mxd

CITY OF FRESNO GENERAL PLAN UPDATE
PM PEAK HOUR VOLUMES AND LOS -
EXISTING + PROJECT CONDITIONS

Appendix H-9.7